

+NOTICE!!

These documents have been scanned!

Do not place un-scanned documents beneath this notice!

Do not remove this notice from this file!

GPO Jacket No. 560-102
Print Order 61549
Rise Business Services, LLC
Job=AZ15 9/20/2019



Box Number= AZ15270



Claim Begin-End: AMC035995-AMC036139

1 Initial Receipt



AZ15270-2

AMC035995-AMC037759

**NO
DOCUMENTS
FOUND**

NO DOCUMENTS FOUND
NO DOCUMENTS FOUND

NOTICE!!

These documents have been scanned!

Do not place un-scanned documents beneath this notice!

Do not remove this notice from this file!

GPO Jacket No. 560-102
Print Order 61549
Rise Business Services, LLC
Job=AZ15 9/20/2019



Box Number= AZ15270



Claim Begin-End: AMC035995-AMC036139

2 Correspondence



AZ15270-2

AMC035995-AMC037759

**NO
DOCUMENTS
FOUND**

NO DOCUMENTS FOUND
NO DOCUMENTS FOUND

NOTICE!!

These documents have been scanned!

Do not place un-scanned documents beneath this notice!

Do not remove this notice from this file!

GPO Jacket No. 560-102
Print Order 61549
Rise Business Services, LLC
Job=AZ15 9/20/2019



Box Number= AZ15270



Claim Begin-End: AMC035995-AMC036139

3 Transfers



AZ15270-2

AMC035995-AMC037759

**NO
DOCUMENTS
FOUND**

NO DOCUMENTS FOUND
NO DOCUMENTS FOUND

NOTICE!!

These documents have been scanned!

Do not place un-scanned documents beneath this notice!

Do not remove this notice from this file!

GPO Jacket No. 560-102
Print Order 61549
Rise Business Services, LLC
Job=AZ15 9/20/2019



Box Number= AZ15270



Claim Begin-End: AMC035995-AMC036139

4 Annual Filings



AZ15270-2

AMC035995-AMC037759

AFFIDAVIT OF PERFORMANCE OF ANNUAL LABOR

RECEIVED
B.L.M. AZ STATE OFFICE

STATE OF ARIZONA)
County of Pima) ss.

40012
61846
2194
27423
35995
62735

DEC 20 1990
7:45 A.M.
PHOENIX, ARIZONA

LEON W. KNOX, being first duly sworn, upon his oath states as follows:

1. He is a citizen of the United States, more than eighteen (18) years of age, and resides at 9454 N. Sun Lakes Blvd., Sun Lakes, Arizona 85248.

2. He is personally acquainted with the unpatented lode and placer mining claims situated in the Helvetia Mining District, Pima County, Arizona, the names of which are indicated on Exhibits A and B attached hereto (the "Claims"), which exhibits also includes the book and page of recording of the location notice in the office of the Recorder of Pima County, Arizona, the serial number assigned to the Claims by the Arizona State Office of the Bureau of Land Management, and the place of posting of the location notice according to the Public Land Survey System.

3. This Affidavit is made for, on behalf of, and at the direction of SAHUARITA MINING 1986, LTD., a Colorado limited partnership, whose address is Suite 105, 1155 Kelly Johnson Blvd., Colorado Springs, Colorado 80920, the owner of the Claims described in Exhibit A, and the owner of an undivided 40% interest in the Claims described in Exhibit B (the remaining undivided 60% interest being owned by Helvetia Land & Cattle Co., Inc.).

4. Between the 1st day of September, 1989, and the 1st day of September, 1990, not less than Eleven Thousand Dollars (\$11,000) worth of work and improvements were done and performed upon or for the benefit of each of the Claims, not including the location work of the Claims.

5. Such work and improvements consisted of exploration and production drilling and blasting on the Claims, loading and hauling of white high-calcium limestone to the millsites where it was crushed and screened into products, which work was performed by employees of Calcium Products of Arizona, a "dba" of SAHUARITA MINING 1986, LTD.

5. All of the above work and improvements were performed by or at the expense of the owner for the purpose of complying with the laws of the United States pertaining to assessment or annual work, which Claims form a contiguous block.

DATED this 14th day of December, 1990.

SAHUARITA MINING 1986, LTD.

By Leon W. Knox
Leon W. Knox, Agent

Subscribed and sworn to before me this 14th day of December, 1990, by Leon W. Knox, for and on behalf of Sahuarita Mining 1986, Ltd., a Colorado limited partnership.

Bonnie P. McCarty
Notary Public

My Commission Expires:
8-25-91

RECEIVED
B.L.M. AZ STATE OFFICE
DEC 20 1990
7:45 A.M.
PHOENIX, ARIZONA

DEC 20 1990

7:45 A.M.
PHOENIX, ARIZONA

EXHIBIT A

The "Claims" owned by Sahuarita Mining 1986, Ltd., consist of twenty-four (24) unpatented lode and placer mining claims situated in Township 18 South, Range 15 East, G&SRM, in the Helvetia Mining District, Pima County, Arizona, the names of which and the place of record of the location notices thereof in the official records of Pima County and with the authorized office of the Bureau of Land Management as follows:

<u>Name of Claim</u>	<u>Pima Cty Rclds</u>		<u>Sec.</u>	<u>BLM Serial #</u>	
	<u>Book</u>	<u>Page</u>		<u>A</u>	<u>MC</u>
LODE CLAIMS					
SABADO NO. 1	887	505	11	40012	.
AMENDED	1697	14	11		
SABADO NO. 2	887	506	11/12	40013	.
AMENDED	1697	15			
SABADO NO. 3	887	507	11/12	40014	.
AMENDED	1697	16			
SABADO NO. 4	887	508	11/12	40015	.
AMENDED	1697	17			
SABADO NO. 5	1697	28	11	61846	.
BUTCH NO. 1	1648	556	11/12		
AMENDED	1697	18		40016	.
BUTCH NO. 2	1648	557	11		
AMENDED	1697	19	11	40017	.
BUTCH NO. 3	1648	558	11		
AMENDED	1697	20	11	40018	.
BUTCH NO. 4	1648	559	11		
AMENDED	1697	21	11	40019	.
BUTCH NO. 5	1648	560	11/12		
AMENDED	1697	22		40020	.
BUTCH NO. 6	1648	561	11		
AMENDED	1697	23	11	40021	.
BUTCH NO. 7	1648	562	11/12		
AMENDED	1697	24		40022	.
BUTCH NO. 8	1648	563	11		
AMENDED	1697	25	11	40023	.
BUTCH NO. 9	1648	564	11/12/13/14		
AMENDED	1697	26		40024	.
BUTCH NO. 10	1648	565	11/14		
AMENDED	1697	27		40025	.
PLACER CLAIMS					
BUTCH PLACER	1700	598	11	40026	.

<u>Name of Claim</u>	<u>Pima Cty Rcds</u> <u>Book</u>	<u>Page</u>	<u>Sec.</u>	<u>BLM Serial #</u> <u>A MC</u>
RED STAR NO. 9	3313	324	14	40027.
RED STAR NO. 10	3313	325	14	40028.
RED STAR NO. 11	3313	326	14	40029.
RED STAR NO. 12	3313	327	14	40030.
RED STAR NO. 13	3313	328	14	40031.
RED STAR NO. 14	3313	329	14	40032.
RED STAR NO. 15	3313	330	14	40033.
RED STAR NO. 16	3313	331	14	40034.

RECEIVED
B.L.M. AZ STATE OFFICE
DEC 20 1990
7:45 A.M.
PHOENIX, ARIZONA

DEC 20 1990

7:45 A.M.
PHOENIX, ARIZONA

EXHIBIT B

The "Claims" owned jointly by Helvetia Land & Cattle Co. and Sahuarita Mining 1986, Ltd., consist of seventy-five (75) unpatented lode mining claims situated in Township 18 South, Range 15 East, G&SRM, in the Helvetia Mining District of Pima County, Arizona, the location notices and latest amended location notices, if any, of which are recorded in the official records of Pima County, Arizona, and the authorized office of the Bureau of Land Management as follows:

<u>Name of Claim</u>	<u>Pima Cty Rcds</u> <u>Book</u>	<u>Page</u>	<u>Sec.</u>	<u>BLM Serial #</u> <u>A MC</u>
WALTHUM	942	87		2205 .
Amended	5436	812	22	
FLAT TOP	913	600		2206 .
Amended	5436	813	15	
ROUND TOP	914	1		2207 .
Amended	5436	814	15	
THE AXE	287	258		2208 .
Amended	5436	815	14	
SUZY	934	536		2209 . 6
Amended	5436	816	22	
ALACHUA	916	549		2210 .
Amended	5436	817	22	
ELK 27 A	3423	187	11	27443 .
ELK 28 A	3423	188	11	27444 .
ELK 29	3368	604	11	27445 .
ELK 30	3368	605	11	27446 .
ELK 31	3368	606	11	27447 .
ELK 32	3368	607	11	27448 .
ELK 33	3368	608	11	27449 .
ELK 34	3368	609	11	27450 .
ELK 108	3368	683	11	27503 .
ELK 109	3368	684	10	27504 .
ELK 110	3368	685	10	27505 .
ELK 111	3368	686	10	27506 .
ELK 112	3368	687	10	27507 .
ELK 115	3368	690	11	27508 .
ELK 49	3368	624	14	35995 .
ELK 50	3368	625	14	35996 .
ELK 51	3368	626	14	35997 .
ELK 52	3368	627	14	35998 .
ELK 53	3368	628	14	35999 .
ELK 54	3368	629	14	36000 .
ELK 55	3368	630	14	36001 .
ELK 56	3368	631	14	36002 .
ELK 57	3368	632	14	36003 .
ELK 58	3368	633	14	36004 .
ELK 59	3368	634	14	36005 .

<u>Name of Claim</u>	<u>Pima Cty Rcds Book</u>	<u>Page</u>	<u>Sec.</u>	<u>BLM Serial # A MC</u>
ELK 60	3368	635	14	36006 .
ELK 61	3368	636	14	36007 .
ELK 62	3368	637	14	36008 .
ELK 63	3368	638	14	36009 .
ELK 64	3368	639	14	36010 .
ELK 65	3368	640	14	36011 .
ELK 66	3368	641	14	36012 .
ELK 67	3368	642	14	36013 .
ELK 68	3368	643	14	36014 .
ELK 69	3368	644	14	36015 .
ELK 113	3368	688	14	36016 .
ELK 114	3368	689	14	36017 . 15
BUZZARD NO. 2	2089	291	14	36018 .
BUZZARD NO. 3	2089	292	14	36019 .
BUZZARD NO. 4	2089	293	13	36020 .
BAKER	916	550	15	62735 .
DADE	916	551	15	62736 .
EUSTIS	916	552	15	62737 .
FLAGLER	916	553	15	62738 .
GLADES	916	554	15	62739 .
LIBERTY	916	559	15	62744 .
MANATEE	916	560	15	62745 .
NASSAU	916	561	15	62746 .
LEON	948	27	22	62753 .
RUBY	287	256	15	62766 .
IRISH	287	259	15	62767 .
DUZY	932	231	22	62768 .
BOSTON	1750	237	22	62769 .
THE ALTA NO. I	MMM	294		62770 . 22
Amended	464	65	15	
AMERICA NO. I	MMM	295		62771 .
Amended	464	63	15	
AMERICA NO. 2	MMM	293		62772 .
Amended	464	64	15	
APRICOT	MMM	292		62773 .
Amended	464	60	15	
FRENCH KING	MMM	289		62774 .
Amended	464	67	15	
ALEXANDER	MMM	290		62775 .
Amended	464	59	15	
ITALIAN QUEEN	MMM	291		62776 .
Amended	464	71	15	
SHOVEL	MMM	331		62777 .
Amended	464	70	15	
FOUR QUEENS	287	257	15	62778 .

RECEIVED
B.L.M. AZ STATE OFFICE
DEC 20 1990
7:45 A.M.
PHOENIX, ARIZONA

<u>Name of Claim</u>	<u>Pima</u>	<u>Cty</u>	<u>Rcds</u>		<u>BLM Serial #</u>
	<u>Book</u>		<u>Page</u>	<u>Sec.</u>	<u>A MC</u>
CHERRY	MMM		330		62784
Amended	464		66	14	
RAKE	3869		110	15	62788
HOE	3869		111	15	62789
					1
MARLA	6104		1237-1238	22	62790
MARLA NO. 2	6104		1239-1240	22	62791
MARLA NO. 3	6104		1241-1242	22	62792
MARLA NO. 4	6104		1243-1244	22	62796

RECEIVED
B.L.M. AZ STATE OFFICE

DEC 20 1990

7:45 A.M.
PHOENIX, ARIZONA

RECEIVED
B.L.M. AZ STATE OFFICE

DEC 20 1990

7:45 A.M.
PHOENIX, ARIZONA

AFFIDAVIT OF PERFORMANCE OF ANNUAL LABOR

STATE OF ARIZONA)
) ss.
County of Pima)

LEON W. KNOX, being first duly sworn, upon his oath states as follows:

1. He is a citizen of the United States, more than eighteen (18) years of age, and resides at 9454 N. Sun Lakes Blvd., Sun Lakes, Arizona 85248.

2. He is personally acquainted with the unpatented lode mining claims situated in the Helvetia Mining District, Pima County, Arizona, the names of which are indicated on Exhibit A attached hereto (the "Claims"), which exhibit also includes the book and page of recording of the location notice in the office of the Recorder of Pima County, Arizona, the serial number assigned to the Claims by the Arizona State Office of the Bureau of Land Management, and the place of posting of the location notice according to the Public Land Survey System.

3. This Affidavit is made for, on behalf of, and at the direction of SAHUARITA MINING 1986, LTD., a Colorado limited partnership, whose address is Suite 105, 1155 Kelly Johnson Blvd., Colorado Springs, Colorado 80920, the owner of an undivided 40% interest in the Claims described in Exhibit A (the remaining undivided 60% interest being owned by Helvetia Land & Cattle Co., Inc.).

4. Between the 1st day of September, 1989, and the 1st day of September, 1990, not less than Three Hundred Dollars (\$300.00) worth of work and improvements were done and performed upon or

for the benefit of each of the Claims, not including the location work of the Claims.

5. Such work and improvements consisted of road maintenance and exploration drilling by a track drill, which work was performed by employees of Calcium Products of Arizona, a "dba" of SAHUARITA MINING 1986, LTD.

6. All of the above work and improvements were performed by or at the expense of the owner for the purpose of complying with the laws of the United States pertaining to assessment or annual work, which Claims form a contiguous block.

DATED this 14th day of December, 1990.

SAHUARITA MINING 1986, LTD.

By Leon W. Knox
Leon W. Knox, Agent

Subscribed and sworn to before me this 14th day of December, 1990, by Leon W. Knox, for and on behalf of Sahuarita Mining 1986, Ltd., a Colorado limited partnership.

Bonnie P. McCarty
Notary Public

My Commission Expires:
8-25-91

RECEIVED
B.L.M. AZ STATE OFFICE

DEC 20 1990

7:45 A.M.
PHOENIX, ARIZONA

EXHIBIT A

The "Claims" owned jointly by Helvetia Land & Cattle Co. and Sahuarita Mining 1986, Ltd., consist of unpatented lode mining claims situated in Township 18 South, Range 15 East, G&SRM, in the Helvetia Mining District of Pima County, Arizona, the location notices of which are recorded in the official records of Pima County, Arizona, and the authorized office of the Bureau of Land Management as follows:

<u>Name of Claim</u>	<u>Pima Cty Rcds</u> <u>Book</u>	<u>Page</u>	<u>Sec.</u>	<u>BLM Serial #</u> <u>A MC</u>
SHADOW #1	2827	63	23	36022
SHADOW #2	2827	64	23	36023
SHADOW #3	2827	65	23	36024

RECEIVED
B.L.M. AZ STATE OFFICE

DEC 20 1990

7:45 A.M.
PHOENIX, ARIZONA

RECEIVED
B.L.M. AZ STATE OFFICE

DEC 20 1990

7:45 A.M.
PHOENIX, ARIZONA

AFFIDAVIT OF PERFORMANCE OF ANNUAL LABOR

STATE OF ARIZONA)
) ss.
County of Pima)

LEON W. KNOX, being first duly sworn, upon his oath states as follows:

1. He is a citizen of the United States, more than eighteen (18) years of age, and resides at 9454 N. Sun Lakes Blvd., Sun Lakes, AZ 85248.

2. He is personally acquainted with the unpatented lode mining claims situated in the Helvetia Mining District, Pima County, Arizona, the names of which are indicated on Exhibit A attached hereto (the "Claims"), which exhibit also includes the book and page of recording of the location notice in the office of the Recorder of Pima County, Arizona, the serial number assigned to the Claims by the Arizona State Office of the Bureau of Land Management, and the place of posting of the location notice according to the Public Land Survey System.

3. This Affidavit is made for, on behalf of, and at the direction of SAHUARITA MINING 1986, LTD., a Colorado limited partnership, whose address is Suite 105, 1155 Kelly Johnson Blvd., Colorado Springs, Colorado 80920, the owner of an undivided 40% interest in the Claims described in Exhibit A (the remaining undivided 60% interest being owned by Helvetia Land & Cattle Co., Inc.).

4. Between the 1st day of September, 1989, and the 1st day of September, 1990, not less than Six Hundred Dollars (\$600.00) worth of work and improvements were done and performed upon or

for the benefit of each of the Claims, not including the location work of the Claims.

5. Such work and improvements consisted of road maintenance and exploration drilling by a track drill, which work was performed by employees of Calcium Products of Arizona, a "dba" of SAHUARITA MINING 1986, LTD.

6. All of the above work and improvements were performed by or at the expense of the owner for the purpose of complying with the laws of the United States pertaining to assessment or annual work, which Claims form a contiguous block.

DATED this 14th day of December, 1990.

SAHUARITA MINING 1986, LTD.

By: Leon W. Knox
Leon W. Knox, Agent

Subscribed and sworn to before me this 14th day of December, 1990, by Leon W. Knox, for and on behalf of Sahuarita Mining 1986, Ltd., a Colorado limited partnership.

Bonnie P. McCarthy
Notary Public

My Commission Expires:
8-25-91

RECEIVED
B.L.M. AZ STATE OFFICE

DEC 20 1990

7:45 A.M.
PHOENIX, ARIZONA

EXHIBIT A

The "Claims" owned jointly by Helvetia Land & Cattle Co. and Sahuarita Mining 1986, Ltd., consist of unpatented lode mining claims situated in Township 18 South, Range 15 East, G&SRM, in the Helvetia Mining District of Pima County, Arizona, the location notices of which are recorded in the official records of Pima County, Arizona, and the authorized office of the Bureau of Land Management as follows:

<u>Name of Claim</u>	<u>Pima Cty Rcds Book</u>	<u>Page</u>	<u>Sec.</u>	<u>BLM Serial # A MC</u>
DOE 1	3366	300	23	27533
DOE 2	3366	301	23	27534
DOE 3	3366	302	23	27535
DOE 4	3366	303	23	27536
DOE 33	3363	430	23	27565
DOE 34	3363	431	23	27566

**RECEIVED
B.L.M. AZ STATE OFFICE**

DEC 20 1990

**7:45 A.M.
PHOENIX, ARIZONA**

ARIZONA STATE OFFICE, BUREAU OF LAND MANAGEMENT

3707 North 7th Street
Phoenix, Arizona 85014

RECEIVED
B.L.M. AZ STATE OFFICE

SAHUARITA MINING 1986, LTD. :
Suite 105, 1155 Kelly Johnson Blvd.:
Colorado Spring, CO 80920 :
Owner :

DEC 20 1990

7:45 A.M.
PHOENIX, ARIZONA

NOTICE OF INTENT TO HOLD MILLSITES

The undersigned, a duly authorized agent of SAHUARITA MINING 1986, LTD., a Colorado Limited Partnership does hereby provide notice pursuant to Section 314(a) of the Federal Land Policy and Management Act of 1976 and 43 C.F.R. § 3833.2-3 of its intention to hold a group of contiguous millsites in the Helvetia Mining District, Pima County, Arizona, the names of which are indicated on Exhibit A attached hereto, which exhibit also includes the book and page of recording of the location notices in the office of the Recorder of Pima County, together with the serial number assigned to the millsites by the Arizona State Office of the Bureau of Land Management.

The location notices of the millsites are posted within Section 14 of Township 18 South, Range 15 East, G&SRM, Arizona.

The mailing address of the owner of the millsites is shown above and is the same address as shown in the records of the Bureau of Land Management.

The millsites are held and claimed by the owner in conjunction with a group of unpatented lode mining claims for purposes and uses related to the development of such mining claims and the processing of ores therefrom and the owner intends

to continue to use such millsites for mining and milling purposes.

DATED this 14th day of December, 1990.

RECEIVED
B.L.M. AZ STATE OFFICE

DEC 20 1990

7:45 A.M.
PHOENIX, ARIZONA

Leon W. Knox
Leon W. Knox, Agent
Calcium Products of Arizona, a dba
of Sahuarita Mining 1986, Ltd.

STATE OF ARIZONA)
) ss.
County of Pima)

14th The foregoing instrument was acknowledged before me this day of December, 1990, by Leon W. Knox, as Agent for and on behalf of Calcium Products of Arizona, a dba of Sahuarita Mining 1986, Ltd., a Colorado limited partnership.

My commission expires:
8-25-91

Bonnie P. McCarty
Notary Public

EXHIBIT A

The millsites consist of five (5) unpatented millsites situated in Township 18 South, Range 15 East, G&SRM, in the Helvetia Mining District of Pima County, Arizona, the location notices and latest amended location notices, if any, of which are recorded in the official records of Pima County, Arizona, and the authorized office of the Bureau of Land Management as follows:

<u>Name of Claim</u>	<u>Pima Cty Rcds</u> <u>Book</u>	<u>Page</u>	<u>Sec.</u>	<u>BLM Serial #</u> <u>A MC</u>
MILLSITES				
BUTCH #1 MILL SITE	7119	647	14	206728
BUTCH #3 MILL SITE	7119	649	14	206729
BUTCH #5 MILL SITE	7119	651	14	206730
SABADO #1 MILL SITE	7119	653	14	206731
SABADO #4 MILL SITE	7119	655	14	206732

5

RECEIVED
B.L.M. AZ STATE OFFICE
DEC 20 1990
7:45 A.M.
PHOENIX, ARIZONA

RECEIVED
B.L.M. AZ STATE OFFICE

DEC 20 1990

7:45 A.M.
PHOENIX, ARIZONA

DECONCINI McDONALD BRAMMER YETWIN & LACY
A PROFESSIONAL CORPORATION
ATTORNEYS AT LAW

EVO DECONCINI (1901-1986)

JOHN R. McDONALD	J. WM. BRAMMER, JR.
RICHARD M. YETWIN	JOHN C. LACY
DINO DECONCINI	ROBERT M. STRUSE
WILLIAM B. HANSON	JOHN C. RICHARDSON
DAVID C. ANSON	JAMES A. JUTRY
SPENCER A. SMITH	MICHAEL R. URMAN
DENISE M. BAINTON	DAVID F. GAONA
KAREN J. NYGAARD	LUIS A. OCHOA
SUSAN E. MILLER	GARY F. URMAN
MARK D. LAMMERS	FRANCES J. HAYNES
WAYNE E. YEHLING	CHRISTINA URIAS
PHILIP R. WOOTEN	

2525 EAST BROADWAY BOULEVARD, SUITE 200
TUCSON, ARIZONA 85716-5303
(602) 322-5000
FAX: (602) 322-5585

2901 NORTH CENTRAL AVENUE, SUITE 1644
PHOENIX, ARIZONA 85012-2736
(602) 241-0100
FAX: (602) 241-0220

December 18, 1990

PLEASE REPLY TO TUCSON

Mr. Mike Boyd
Pima County Recorder
115 N. Church
Tucson, AZ 85701

Dear Mr. Boyd:

Enclosed herewith for recording are the following documents:

1. Affidavit of Performance of Annual Labor for two groups of mining claims, including 24 mining claims in Exhibit A (the Sabado No. 1, et al. group) and 75 mining claims in Exhibit B (the Walthum et al. group) (99 claims);
2. Affidavit of Labor for the "Shadow" mining claim group (three claims);
3. Affidavit of Labor for the "Doe" mining claim group (six claims); and
4. Notice of Intent to Hold Millsites (five millsites).

All of the above properties are in the Helvetia Mining District, Pima County, Arizona. I have enclosed this office's check in the amount of \$34.00 to cover the recording fees. Please return the recorded documents to this office in the enclosed, stamped, self-addressed envelope.

Very truly yours,


John C. Lacy

Enclosures

c(w/enc): Bureau of Land Management ✓
(including check for filing in the amount of \$565.00,
113 claims and millsites @ \$5.00 per claim)

c: Robert Knox

9012171420.jc12.870560

Form 1370-41
(March 1984)

UNITED STATES
DEPARTMENT OF THE INTERIOR
BUREAU OF LAND MANAGEMENT

RECEIPT AND ACCOUNTING ADVICE

NO. 1663805

SM/AZ 10/20/90

Subject: AFFIDAVITS OF ASSESSMENT WORK (100)
Applicant: ASSESSMENTS - INTENT TO HOLD (5)

2 76 10 565.00
OK

SAHUARITA MINING 1986, LTD.
C/O JOHN LADY
2525 E. BROADWAY #200
TUCSON, AZ 85716-5303

Remitter: CALCIUM PRODUCTS OF ARIZONA
P. O. BOX 70
SAHUARITA, AZ 85629
CK #2374

Assignor:

LEASE MANAGEMENT DATA									
<input type="checkbox"/> NEW <input type="checkbox"/> UPDATE <input type="checkbox"/> PAYMENT									
ORIGINAL SERIAL NO.	ASG.	TYPE	ST.	CTY.	FUND SYMBOL			ACRES/UNITS	RATE
AMC 40012, ET AL									
AMOUNT	ANV. DATE	EXP. DATE	BILL CYC.	S/C	DISTRICT	NEXT BILL	MISC. DATA	U of M	ACTUAL UNITS
ASSIGNMENT SERIAL NO.	ASG.	TYPE	ST.	CTY.	FUND SYMBOL			ACRES/UNITS	RATE
AMOUNT	ANV. DATE	EXP. DATE	BILL CYC.	S/C	DISTRICT	NEXT BILL	MISC. DATA	U of M	ACTUAL UNITS

APPLY REMITTANCE			
ACTION	FUND SYMBOL	CTY.	AMOUNT
FILING FEE			
RENTAL			
UNEARNED			
REFUND			
TOTAL			
AMOUNT DUE			

Remarks:

ack. wg

BY: _____ DATE: _____

Lease in Escrow?
 KGS? Of Interest?
 Auto Escalates? Operating Rights?
 Auto Renew? Operator
 Bond Filed?

FOR MMS USE ONLY

BILLEE		FOREST REFUGE
NUMBER		
OCS SECTION		
CODE		

ACCOUNTING ADVICE COPY

WHEN RECORDED RETURN TO:

ASARCO Incorporated
P. O. Box 5747
Tucson, AZ 85703

RECEIVED
B.L.M. AZ STATE OFFICE

DEC 14 1990

7:45 A.M.
PHOENIX, ARIZONA

2196
13284
14972
15002
25210
27423

AFFIDAVIT OF LABOR PERFORMED
AND IMPROVEMENTS MADE

STATE OF ARIZONA)
) ss
County of Pima)

129394

28871 66835
36021 74390
46746 75181
47482 95315
62785 99789
64123 117293

David F. Skidmore, being first duly sworn, deposes and says that he is a citizen of the United States and more than twenty-one (21) years of age, and resides in Tucson, County of Pima, State of Arizona, and is personally acquainted with the mining claims situated in the Helvetia Mining District, Pima County, Arizona, the names and books and pages of record in the office of the County Recorder of Pima county, Arizona, and the Bureau of Land Management serial numbers of the Notices of Location whereof are as set forth in Exhibit A.

SR

That all of said mining claims are owned by ASARCO Incorporated, the mailing address for which is P. O. Box 5747, Tucson, AZ 85703; that between September 1, 1989 and September 1, 1990, in excess of \$63,000 worth of work and improvements were done and performed for the benefit of each of the described claims. Work and improvements consisted of:

Diamond drilling to further delineate the ore body by CBC Drilling Company. All work was completed under direction of Asarco personnel.

Said labor was performed and improvements made at the expense of ASARCO Incorporated for the benefit of each and all of said mining claims (629) comprising said contiguous group as part of a general plan of exploration, improvements and development, and they tend to explore, improve and develop each and all of said mining claims. The amount expended for and the value of said labor and improvements is more than One Hundred Dollars (\$100.00) for each of the mining claims, and at least said amount was allocated to each of the mining claims. Said expenditure was made in good faith for the purpose of exploring, improving and developing said contiguous group of mining claims, and was intended as annual labor and improvements for each and all of the described unpatented lode mining claims for the assessment year ending at 12:00 o'clock Meridian, September 1, 1990.

ASARCO Incorporated

By

[Signature]
David F. Skidmore

STATE OF ARIZONA)
) ss
County of Pima)

The foregoing instrument was acknowledged before me this 5th day of

November, 1990, by David F. Skidmore.

My Commission Expires Nov. 28, 1992

My Commission Expires

[Signature]
Mildred C. Koepfer
Notary Public

RECEIVED
B.L.M. AZ STATE OFFICE

DEC 14 1990

7:45 A.M.
PHOENIX, ARIZONA

EXHIBIT A
TO AFFIDAVIT OF PERFORMANCE
OF LABOR FOR YEAR
ENDING SEPTEMBER 1, 1990

The following contiguous group of unpatented mining claims are situated in the Helvetia Mining District, Pima County, Arizona. The Location Notices of which are of record in the office of the County Recorder of Pima County, Arizona, and the Bureau of Land Management serial numbers are filed at Phoenix, Arizona.

<u>Name of Claim</u>	<u>Book</u>	<u>Page Nos.</u>	<u>B.L.M.</u> <u>Serial No.</u>
Santa Rita Fraction ✓	2148	510	AMC 2196 ✓
Santa Rita Fraction/Amended	5436	803	
Cushing Fraction ✓	2022	344	2197 ✓
Cushing Fraction/Amended	5436	805	
York Fraction ✓	2022	340	2198 ✓
York Fraction/Amended	5436	804	
Travis #1 ✓	1983	253	2199 ✓
Travis #1/Second Amended	5436	806	
Jim ✓	995	391	2200 ✓
Jim/Amended	5436	802	
Isle Royal Fraction ✓	2054	188	2201 ✓
Isle Royal Fraction/Amended	5436	808	
Indian Club Fraction ✓	2054	187	2202 ✓
Indian Club Fraction/Amended	5436	809	
Pilot Fraction ✓	2051	261	2203 ✓
Pilot Fraction/Amended	5436	810	
A.O.T. Fraction ✓	2054	186	2204 ✓
A.O.T. Fraction/Amended	5436	811	
Malachite Fraction ✓	2110	263	2211 ✓
Malachite Fraction/Amended	5436	807	
MAX 121 B/Relocation ✓	5609	574	13284 ✓
MAX 123 B/Relocation ✓	5609	576	13286 ✓
MAX 125 B/Relocation	5609	578	13288
MAX 126 B/Relocation	5609	579	13289
MAX 127 B/Relocation	5609	580	13290
MAX 128 B/Relocation	5609	581	13291
MAX 129 B/Relocation	5609	582	13292

8910 1051

17

RECEIVED
B.L.M. AZ STATE OFFICE

DEC 14 1990

7:45 A.M. — Page 2

PHOENIX, ARIZONA

B.L.M.

<u>Name of Claim</u>	<u>Book</u>	<u>Page Nos.</u>	<u>Serial No.</u>
MAX 129 B/Amended	6126	1202-1203	
MAX 130 B/Relocation	5609	583	13293
MAX 131 B/Relocation	5609	584	13294
MAX 132 B/Relocation	5609	585	13295
MAX 133 B/Relocation	5609	586	13296
MAX 134 B/Relocation	5609	587	13297
MAX 135 B/Relocation	5609	588	13298
MAX 136 B/Relocation	5609	589	13299
MAX 137 B/Relocation	5609	590	13300
MAX 138 B/Relocation	5609	591	13301
MAX 139 B/Relocation	5609	592	13302
MAX 140 B/Relocation	5609	593	13303
MAX 141 B/Relocation	5609	594	13304
MAX 142 B/Relocation	5609	595	13305
MAX 143 B/Relocation	5609	596	13306
MAX 144 B/Relocation	5609	597	13307
MAX 145 B/Relocation	5609	598	13308
MAX 146 B/Relocation	5609	599	13309
MAX 147 B/Relocation	5609	600	13310
MAX 148 B/Relocation	5609	601	13311
MAX 149 B/Relocation	5609	602	13312
MAX 150 B/Relocation	5609	603	13313
MAX 150 B/Amended	7073	604-605	
MAX 151 B/Relocation	5609	604	13314
MAX 152 B/Relocation	5609	605	13315
MAX 152 B/Amended	7073	606-607	
MAX 153 B/Relocation	5609	606	13316
MAX 154 B/Relocation	5609	607	13317
MAX 154 B/Relocation	7073	608-609	
MAX 155 B/Relocation	5609	608	13318
MAX 156 B/Relocation	5609	609	13319
MAX 156 B/Amended	7073	610-611	
Rosalind	314	120	14972 ✓
Rosalind/Amended ✓	1062	539	
Michael M.	314	117	14973 ✓
Michael M./Amended ✓	1062	540	
Lydia J.	314	119	14974 ✓
Lydia J./Amended ✓	1062	541	
Ida D.	314	118	14975 ✓
Ida D./Amended ✓	1062	542	
D & D #1	759	202	14976 ✓
D & D #1/Amended	1062	543	
D & D #2	759	201	14977 ✓
D & D II/Amended	1062	544	
El Frijoli	300	277	14978 ✓
Frijoli/Amended ✓	1062	545	
Frijoli II	1062	546	14979 ✓
Frijoli III	1062	547	14980 ✓

8910

1052

RECEIVED
B.L.M. AZ STATE OFFICE

DEC 14 1990

Page 3

7:45 A.M.

PHOENIX, ARIZONA B.L.M.
Page Nos. Serial No.

<u>Name of Claim</u>	<u>Book</u>	<u>Page Nos.</u>	<u>Serial No.</u>
Frijoli IV	1062	548	14981
Frijoli V	1062	549	14982
Frijoli VII	1062	551	14984
Frijoli VIII	1062	552	14985
Frijoli IX	1062	553	14986
Frijoli X	1070	494	14987
Frijoli XI	1454	349	14988
Frijoli XI Extension ✓	1454	350	14989 ✓
Deering Springs No. 2 A/Relocation ✓	5636	741	15002 ✓
Deering Springs No. 4 A/Relocation ✓	5636	742	15003 ✓
Deering Springs No. 6 A/Relocation ✓	5636	743	15004 ✓
Deering Springs No. 8 A/Relocation ✓	5636	744	15005 ✓
Deering Springs No. 10 A/Relocation ✓	5636	745	15006 ✓
Deering Springs No. 12 A/Relocation ✓	5636	746	15007 ✓
Deering Springs No. 14 A/Relocation	5636	747	15008
Deering Springs No. 15 A/Relocation	5636	748	15009
Deering Springs No. 16 A/Relocation	5636	749	15010
Deering Springs No. 17 A/Relocation	5636	750	15011
Deering Springs No. 17 A/Amended	6126	1204-1205	
Deering Springs No. 21 A/Relocation	5636	751	15012
Deering Springs No. 22 A/Relocation	5636	752	15013
Deering Springs No. 23 A/Relocation	5636	753	15014
Deering Springs No. 24 A/Relocation	5636	754	15015
Deering Springs No. 25 A/Relocation	5636	755	15016
Deering Springs No. 26 A/Relocation	5636	756	15017
Deering Springs No. 27 A/Relocation	5636	757	15018
Deering Springs No. 28 A/Relocation	5636	758	15019
Deering Springs No. 28 A/Amended	6126	1206-1207	
Deering Springs No. 29 A/Relocation	5636	759	15020
Deering Springs No. 30 A/Relocation	5636	760	15021
Deering Springs No. 31 A/Relocation	5636	761	15022
Deering Springs No. 32 A/Relocation	5636	762	15023
Deering Springs No. 33 A/Relocation	5636	763	15024
Deering Springs No. 34 A/Relocation	5636	764	15025
Deering Springs No. 35 A/Relocation	5636	765	15026
Deering Springs No. 36 A/Relocation	5636	766	15027
Deering Springs No. 37 A/Relocation	5636	767	15028
Deering Springs No. 38 A/Relocation	5636	768	15029
Deering Springs No. 39 A/Relocation	5636	769	15030
Deering Springs No. 42 A/Relocation ✓	5636	770	15031 ✓
Deering Springs No. 51 A/Relocation	5636	771	15032
Deering Springs No. 52 A/Relocation	5636	772	15033
Kid 1	3368	529	25210
Kid 2	3368	530	25211
Kid 3	3368	531	25212
Kid 4	3368	532	25213
Kid 5	3368	533	25214
Kid 6	3368	534	25215

8910 1053

46

RECEIVED
B.L.M. AZ STATE OFFICE

DEC 14 1990

7:45 A.M.
PHOENIX, ARIZONA

Page 4

<u>Name of Claim</u>	<u>Book</u>	<u>Page Nos.</u>	<u>B.L.M. Serial No.</u>
Kid 7	3368	535	25216
Kid 8	3368	537	25217
Kid 9	3368	536	25218
Kid 10	3368	538	25219
Kid 11	3368	539	25220
Kid 12	3368	540	25221
Kid 13	3368	541	25222
Kid 14	3368	542	25223
Kid 15	3368	543	25224
Kid 16	3368	544	25225
Kid 17	3368	545	25226
Kid 18	3368	546	25227
Kid 19	3368	547	25228
Kid 20	3368	548	25229
Kid 21	3368	549	25230
Kid 22	3368	550	25231
Kid 23	3368	551	25232
Kid 24	3368	552	25233
Kid 25	3368	553	25234
Kid 26	3368	554	25235
Kid 27	3368	555	25236
Kid 28	3368	556	25237
Kid 29	3368	557	25238
Kid 29/Amended	6216	1001-1002	
Kid 34	3368	562	25243
Kid 35	3368	563	25244
Kid 36	3368	564	25245
Kid 37	3368	565	25246
Kid 38	3368	566	25247
Kid 39	3368	567	25248
Kid 40	3368	568	25249
Kid 41	3368	569	25250
Kid 42	3368	570	25251
Kid 43	3368	571	25252
Kid 44	3368	572	25253
Kid 45	3368	573	25254
Kid 46	3368	574	25255
Kid 46/Amended	6216	1003-1004	
Kid 47	3368	575	25256
Kid 47/Amended	6216	1005-1006	
Wasp 52	3786	52	25257
Wasp 52/Amended	6216	955-956	
Wasp 53	3786	53	25258
Wasp 53/Amended	6216	957-958	
Wasp 54	3786	54	25259
Wasp 55	3786	55	25260
Wasp 56	3786	56	25261
Wasp 57	3786	57	25262

8910 1054

RECEIVED
B.L.M. AZ STATE OFFICE

DEC 14 1990

Page 5

7:45 A.M.
PHOENIX, ARIZONA

B.L.M.
Serial No.

<u>Name of Claim</u>	<u>Book</u>	<u>Page Nos.</u>	<u>Serial No.</u>
Wasp 58	3786	58	25263 ✓
Wasp 58/Amended	3842	133	
Wasp 60	3786	59	25264
Wasp 60/Amended	6216	959-960	
Wasp 61	3786	60	25265
Wash 61/Amended	6216	961-962	
Wasp 101	3786	63	25268
Wasp 102	3786	64	25269
Wasp 103	3786	65	25270
Wasp 104	3786	66	25271
Wasp 105	3786	67	25272
Wasp 106	3786	68	25273
Wasp 107	3786	69	25274
Wasp 111	3786	70	25275
Wasp 112	3786	71	25276
Wasp 113	3786	72	25277
Wasp 114	3786	73	25278
Wasp 115	3786	74	25279
Wasp 116	3786	75	25280
Wasp 117	3786	76	25281
Wasp 118	3786	77	25282
Wasp 119	3786	78	25283
Wasp 120	3786	79	25284
Wasp 121	3786	80	25285
Wasp 122	3786	81	25286
Wasp 123	3786	82	25287
Wasp 124	3786	83	25288
Wasp 125	3786	84	25289
Wasp 126	3786	85	25290
Wasp 127	3786	86	25291
Wasp 128	3786	87	25292
Wasp 129	3786	88	25293
Wasp 130	3786	89	25294
Wasp 201	3786	90	25295
Wasp 202	3786	91	25296
Wasp 203	3786	92	25297
Wasp 204	3786	93	25298
Wasp 205	3786	94	25299
Wasp 206	3786	95	25300
Wasp 207	3786	96	25301
Wasp 208	3786	97	25302
Wasp 209	3786	98	25303
Wasp 210	3786	99	25304
Wasp 211	3786	100	25305
Wasp 212	3786	101	25306
Wasp 213	3786	102	25307
Wasp 214	3786	103	25308
Wasp 215	3786	104	25309

8910

1055

45

RECEIVED
B.L.M. AZ STATE OFFICE

DEC 14 1980

Page 6

7:45 A.M.
PHOENIX, ARIZONA

B.L.M.
Serial No.

<u>Name of Claim</u>	<u>Book</u>	<u>Page Nos.</u>	<u>Serial No.</u>
Wasp 216	3786	105	25310
Wasp 217	3786	106	25311
Wasp 218	3786	107	25312
Wasp 313 ✓	3786	144	25349 ✓
Wasp 315 ✓	3786	146	25351 ✓
Wasp 317 ✓	3786	148	25353 ✓
Wasp 319	3786	150	25355 ✓
Wasp 319/Amended ✓	6216	975-976	
Wasp 321	3786	152	25357 ✓
Wasp 321/Amended ✓	6216	977-978	
Wasp 323	3786	154	25359 ✓
Wasp 323/Amended ✓	6216	979-980	
Wasp 325	3786	156	25361 ✓
Wasp 325/Amended ✓	6216	981-982	
Wasp 327	3786	158	25363 ✓
Wasp 327/Amended ✓	6116	983-984	
Wasp 329	3786	160	25365 ✓
Wasp 329/Amended ✓	6216	985-986	
Wasp 331	3786	162	25367 ✓
Wasp 331/Amended ✓	6216	987-988	
Wasp 333	3786	164	25369 ✓
Wasp 333/Amended ✓	6216	989-990	
Wasp 335	3786	166	25371 ✓
Wasp 335/Amended ✓	6216	991-992	
Wasp 337	3786	168	25373 ✓
Wasp 337/Amended ✓	6216	993-994	
Wasp 339	3786	170	25375 ✓
Wasp 339/Amended ✓	6216	995-996	
Wasp 341 ✓	3786	172	25377 ✓
Wasp 343	3786	174	25379
Wasp 344	3786	175	25380
Wasp 345	3786	176	25381
Wasp 346	3786	177	25382
Wasp 347	3786	178	25383
Wasp 348	3786	179	25384
Wasp 349	3786	180	25385
Wasp 350	3786	181	25386
Wasp 351	3786	182	25387
Wasp 352	3786	183	25388
Wasp 353	3786	184	25389
Wasp 354	3786	185	24390-25390
Max 41 ✓	4792	584	25662 ✓
Max 43 ✓	4792	586	25664 ✓
Max 45 ✓	4792	588	25666 ✓
Max 47 ✓	4792	590	25668 ✓
Max 49 ✓	4792	592	25670 ✓
Max 71	4792	614	25692
Max 72	4792	615	25693

8910 1056

RECEIVED
B.L.M. AZ STATE OFFICE

DEC 14 1990

7:45 A.M.

PHOENIX, ARIZONA

Page 7

<u>Name of Claim</u>	<u>Book</u>	<u>Page Nos.</u>	<u>B.L.M. Serial No.</u>
Max 73	4792	616	25694
Max 74	4792	617	25695
Max 75	4792	618	25696
Max 76	4792	619	25697
Max 77	4792	620	25698
Max 78	4792	621	25699
Max 79	4792	622	25700
Max 80	4792	623	25701
Max 81	4792	624	25702
Max 82	4792	625	25703
Max 83	4792	626	25704
Max 84	4792	627	25705
Max 85	4792	628	25706
Max 86	4792	629	25707
Max 87	4792	630	25708
Max 88	4792	631	25709
Max 89	4792	632	25710
Max 90	4792	633	25711
Max 91	4792	634	25712
Max 93 ✓	4792	636	25714 ✓
Max 95 ✓	4792	638	25716 ✓
Max 97 ✓	4792	640	25718 ✓
Max 99 ✓	4792	642	25720 ✓
Max 101	4792	644	25722
Max 102	4792	645	25723
Max 103	4792	646	25724
Max 104	4792	647	25725
Max 105	4792	648	25726
Max 106	4792	649	25727
Max 107	4792	650	25728
Max 108	4792	651	25729
Max 109	4792	652	25730
Max 110	4792	653	25731
Max 111	4792	654	25732
Max 112	4792	655	25733
Max 113	4792	656	25734
Max 114	4792	657	25735
Max 115	4792	658	25736
Max 116	4792	659	25737
Max 117	4792	660	25738
Max 118	4792	661	25739
Max 119	4792	662	25740
Max 120	4792	663	25741
Elk 1	3368	576	27423
Elk 2	3368	577	27424
Elk 3	3368	578	27425
Elk 4	3368	579	27426
Elk 5	3368	580	27427

8910

1057

RECEIVED
B.L.M. AZ STATE OFFICE

DEC 14 1990

Page 8

7:45 A.M.
PHOENIX, ARIZONA
Page Nos.

B.L.M.
Serial No.

Name of Claim	Book	Page Nos.	Serial No.
Elk 6 ✓	3368	581	27428 ✓
Elk 35	3368	610	27451
Elk 35/Amended	6121	1273-1274	}
Elk 36	3368	611	
Elk 37	3368	612	27453
Elk 39 ✓	3368	614	27455 ✓
Elk 41 ✓	3368	616	27457 ✓
Elk 43 ✓	3368	618	27459 ✓
Elk 45 ✓	3368	620	27461 ✓
Elk 47 ✓	3368	622	27463 ✓
Elk 70	3368	645	27465
Elk 71	3368	646	27466
Elk 72	3368	647	27467
Elk 73	3368	648	27468
Elk 74	3368	649	27469
Elk 75	3368	650	27470
Elk 76	3368	651	27471
Elk 77	3368	652	27472
Elk 78	3368	653	27473
Elk 79	3368	654	27474
Elk 80	3368	655	27475
Elk 81	3368	656	27476
Elk 83 ✓	3368	658	27478
Elk 85 ✓	3368	660	27480
Elk 87 ✓	3368	662	27482
Alpine #5	2221	495	27513
Alpine #5/Amended	6121	1283-1284	}
Alpine #6	2221	496	
Alpine #6/Amended	6121	1285-1286	}
Alpine #7	2221	497	
Apline #7/Amended	6121	1287-1288	}
Apline #8	2221	498	
Apline #8/Amended	6121	1289-1290	}
Alpine #9	2221	499	
Alpine #9/Amended	6121	1291-1292	}
Alpine #10	2221	500	
Alpine #10/Amended	6121	1293-1294	}
Alpine #11	2221	501	
Alpine #11/Amended	6121	1295-1296	}
Alpine #12	2221	502	
Alpine #12/Amended	6121	1297-1298	}
Alpine #13	2221	503	
Alpine #14	2221	504	27522
Alpine #15	2221	505	27523
Alpine #16	2221	506	27524
Alpine #17	2221	507	27525
Alpine #18	2221	508	27526
Alpine #19	2230	138	27527

8910 1058

RECEIVED
B.L.M. AZ STATE OFFICE

DEC 14 1990

Page 9

7:45 A.M.
PHOENIX, ARIZONA B.L.M.

<u>Name of Claim</u>	<u>Book</u>	<u>Page Nos.</u>	<u>Serial No.</u>
Alpine #20	2230	139	27528
Alpine #21	2230	140	27529
Alpine #22	2230	141	27530
Alpine #23	2230	142	27531
Alpine #24	2230	143	27532
Santa Rita Wedge ✓	5901	1379	28871 ✓
Buzzard No. 5 ✓	2089	294	36021 ✓
Shadow #4 ✓	2827	66	36025 ✓
John 1	3934	508	36026
John 2	3934	509	36027
Flying Dutchman No. 2	2089	295	36028
Flying Dutchman No. 3	2089	296	36029
Flying Dutchman No. 4	2089	297	36030
Flying Dutchman No. 5	2089	298	36031
Flying Dutchman No. 6	2089	299	36032
Flying Dutchman No. 6/Amended	6121	1267-1268	
Black Bess No. 2 ✓	2089	290	36034 ✓
K.W.L. ✓	2078	442	36036 ✓
G.E.J. ✓	2078	443	36037 ✓
R.F.E. ✓	2078	444	36038 ✓
R.C.M. ✓	2078	445	36039 ✓
Sycamore #1	2078	446	36040
Sycamore #2	2078	447	36041
Sycamore #3	2078	448	36042
Sycamore #4	2078	449	36043
Sycamore #4/Amended	6121	1299-1300	
Sycamore #5	2078	450	36044
Sycamore #5/Amended	6121	1301-1302	
Sycamore #6	2078	451	36045
Sycamore #6/Amended	6121	1303-1304	
Sycamore #7	2078	452	36046
Sycamore #7/Amended	6121	1305-1306	
Sycamore #8	2078	453	36047
Sycamore #8/Amended	6121	1307-1308	
Sycamore #9	2078	454	36048
Sycamore #10	2078	455	36049
Sycamore #11	2078	456	36050
Sycamore #12	2078	457	36051
Naragansett Extension #1	937	372	36052
Naragansett Extension #2	937	373	36053
Naragansett Extension #3	937	374	36054
Naragansett Extension #4	937	375	36055
Naragansett Extension #5	937	376	36056
Naragansett Extension #6	937	377	36057
Naragansett Extension #7	937	378	36058
Naragansett Extension #8	937	379	36059
Naragansett Extension #9	2020	358	36060
Schwab Extension #1 North West ✓	1271	92	36061 ✓

8910 1059

42

RECEIVED
B.L.M. AZ STATE OFFICE

DEC 14 1990

7:45 A.M.
PHOENIX, ARIZONA

Page 10

<u>Name of Claim</u>	<u>Book</u>	<u>Page Nos.</u>	<u>B.L.M. Serial No.</u>
Rocky 1 ✓	3726	117	36062 ✓
Amole No. 2 ✓	2051	262	36063 ✓
Falls No. 2	2051	263	36064
Falls No. 3	2110	267	36065
Falls No. 4	2110	268	36066
Perry No. 1	2112	11	36067
Perry #2	2112	12	36068
Perry #3	2112	13	36069
Perry #4	2112	14	36070
Perry #7	2112	17	36073
Perry #8	2112	18	36074
Perry #9	2112	19	36075
Perry #10	2112	20	36076
Perry #11	2112	21	36077
Perry #12	2112	22	36078
Perry #15	2112	25	36081
Perry #15/Amended	2139	441	
Perry #16	2112	26	36082
Perry #17	2112	27	36083
Perry #18	2112	28	36084
Perry #18/Amended	2139	442	
Gunsite 1-A ✓	1980	353	36086 ✓
Gunsite No. 2	1941	339	36087
Gunsite No. 2/Amended	1980	354	
Gunsite No. 3	1941	340	36088
Gunsite No. 4	1941	341	36089
Gunsite 5A ✓	2022	341	36090 ✓
Gunsite 6-B ✓	2110	264	36091 ✓
Gunsite No. 7 ✓	1941	344	36092 ✓
Gunsite 7A ✓	2411	174	36093 ✓
Gunsite No. 8	1941	345	36094
Gunsite No. 9	1941	346	36095
Gunsite No. 10	1941	347	36096
Gunsite No. 11	1941	348	36097
Gunsite No. 12	1941	349	36098
Gunsite No. 13	1941	350	36099
Gunsite No. 14	1941	351	36100
Gunsite No. 15	1941	352	36101
Gunsite No. 16	1941	353	36102
Gunsite No. 17	1941	354	36103
Gunsite No. 18	1941	355	36104
Gunsite No. 19	1941	356	36105
Gunsite No. 20	1941	357	36106
Gunsite No. 21	1941	358	36107
Gunsite No. 22	1941	359	36108
Gunsight No. 23	1967	324	36109
Gunsight No. 23/Amended	2022	343	
Gunsite No. 24	1943	14	36110

8910 1060

44

RECEIVED
B.L.M. AZ STATE OFFICE

DEC 14 1990

7:45 A.M.

Page 11

PHOENIX, ARIZONA

B.L.M.

<u>Name of Claim</u>	<u>Book</u>	<u>Page Nos.</u>	<u>Serial No.</u>
Gunsite No. 24/Amended	1980	355	
Gunsite No. 25	1943	15	36111
Gunsite No. 26	1943	16	36112
Gunsite No. 27	1943	13	36113
Gunsight No. 28	1967	325	36114
Gunsight No. 29	1967	326	36115
Gunsight No. 30	1967	327	36116
Gunsight No. 31	1967	328	36117
Gunsight No. 32	1967	329	36118
Gunsight No. 33	1967	330	36119
Gunsight No. 34	1967	331	36120
Gunsight No. 35	1967	332	36121
Gunsight No. 36	1967	333	36122
Gunsight No. 37	1967	334	36123
Gunsight No. 38	1967	335	36124
Gunsight No. 39	1967	336	36125
Gunsight No. 40	1967	337	36126
Gunsight No. 41	1967	338	36127
Gunsight No. 42	1967	339	36128
Gunsight No. 43	1967	340	36129
Gunsight 44	1994	152	36130
Gunsight 44/Amended	6420	1007-1008	
Gunsight #45	1994	153	36131
Gunsight #45/Amended	6420	1009-1010	
Gunsight #46	1994	154	36132
Gunsight #47	1994	155	36133
Gunsight #48	1994	156	36134
Gunsight #49	1994	157	36135
Gunsight #50	1994	158	36136
Gunsight #50/Amended	2078	464	
Williams Folly ✓	5406	878	36137 ✓
Williams Folly #2 ✓	5406	879	36138 ✓
Santa Rita #1	2148	520	46740
Santa Rita #2	2148	521	46741
Santa Rita #3	2148	522	46742
Santa Rita #4	2148	523	46743
Santa Rita #5	2148	524	46744
Santa Rita #6	2148	525	46745
Santa Rita #7	2148	526	46746
Santa Rita #8A	2170	436	46747
Santa Rita #9	2148	528	46748
Santa Rita #10	2148	529	46749
Santa Rita #11	2148	530	46750
Santa Rita #12	2148	531	46751
Santa Rita #13	2148	532	46752
Santa Rita #14	2148	533	46753
Santa Rita #15	2148	534	46754
Santa Rita #16	2148	535	46755

8910 1061

RECEIVED
B.L.M. AZ STATE OFFICE

DEC 14 1990

Page 12

7:45 A.M.
PHOENIX, ARIZONA
Page Nos. B.L.M. Serial No.

<u>Name of Claim</u>	<u>Book</u>	<u>Page Nos.</u>	<u>Serial No.</u>
Santa Rita #17	2148	536	46756
Santa Rita #18	2148	537	46757
Santa Rita #19	2148	538	46758
Santa Rita #20	2148	539	46759
Santa Rita #21	2148	540	46760
Santa Rita #22	2148	541	46761
Santa Rita #23	2148	542	46762
Santa Rita #24	2148	543	46763
Santa Rita #25	2148	544	46764
Santa Rita #26	2148	545	46765
Santa Rita #27	2148	546	46766
Santa Rita #28	2148	547	46767
Santa Rita #29	2148	548	46768
Santa Rita #30	2148	549	46769
Santa Rita #31	2148	550	46770
Catalina #1	2148	518	46771
Catalina #2	2148	517	46772
Catalina #3	2148	516	46773
Catalina #4	2148	515	46774
Catalina #5A	2170	437	46775
Catalina #6A	2170	435	46776
Catalina #7	2148	512	46777
Catalina #8	2148	511	46778
Fred Bennett	936	425	46779
Fred Bennett	712	107	46780
Fred Bennett/Amended	2110	262	
Rosemont #9	936	424	46781
Rosemont #9/Amended	2078	466	
Rosemont #11	936	420	46782
Rosemont #11-A	2078	458	46783
Rosemont #12	936	431	46784
Rosemont #12/Amended	2078	467	
Rosemont #13	936	434	46785
Rosemont #13/Amended	2078	468	
Rosemont #15	936	429	46786
Rosemont #15/Amended	2078	469	
Rosemont #16	936	430	46787
Rosemont #16/Amended	2078	470	
Rosemont #17	936	432	46788
Rosemont #17/Amended	2078	471	
Rosemont #18	936	433	46789
Rosemont #18/Amended	2078	472	
Rosemont #21	964	202	46790
Rosemont #21/Amended	2078	473	
Fred Bennett Fraction	2022	338	46791
Last Chance No. 1/Relocation	2929	207	46792
Last Chance No. 2/Relocation	2929	208	46793
Last Chance No. 3/Relocation	2929	209	46794

8910 1062

RECEIVED
B.L.M. AZ STATE OFFICE

DEC 14 1990

Page 13

7:45 A.M.
PHOENIX, ARIZONA B.L.M.
Page No. Serial No.

Name of Claim	Book	Page No.	Serial No.	
Merchant (Mine) ✓	DD	284	46795 ✓	
Cave ✓	NN	555	46796 ✓	
Tailor ✓	NN	556	46797 ✓	
Wedge ✓	821	393	46798 ✓	
Wedge No. 2 ✓	897	182	46799 ✓	
Strip ✓	821	391	46800 ✓	
Cuba Fraction ✓	2022	342	46801 ✓	
Patrick Henry Fraction/Relocation ✓	3486	103	46802 ✓	
R. G. Ingersoll Fration ✓	2110	265	46803 ✓	
Daylight Fraction ✓	2110	266	46804 ✓	
Travis #2	1983	254	46805	
Travis #2/Amended	2078	465	}	
Travis #3	1983	255		46806
Travis #4	1983	256		46807
Travis #4/Amended	2170	455		
Travis #5	1983	257		46808
Travis #6	1983	258		46809
Art	1009	441	46810 ✓	
Art/Amended ✓	2078	459		
Al	1009	442	46811 ✓	
Al/Amended ✓	2078	460		
Sam	1009	439	46812 ✓	
Sam/Amended ✓	2078	461		
Fred	1009	440	46813 ✓	
Fred/Amended ✓	2078	462		
Bert	1009	443	46814 ✓	
Bert/Amended ✓	2078	463		
Bob ✓	995	393	46815 ✓	
Canyon No. 34	6048	1225-26	47482	
Canyon No. 35	6048	1227-28	47483	
Canyon No. 36	6048	1229-30	47484	
Canyon No. 37	6048	1231-32	47485	
Canyon No. 38	6048	1233-34	47486	
Canyon No. 39	6048	1235-36	47487	
Canyon No. 40	6048	1237-38	47488	
Canyon No. 41	6048	1239-40	47489	
Canyon No. 42	6048	1241-42	47490	
Canyon No. 43	6048	1243-44	47491	
Canyon No. 64	6048	1285-86	47512	
Canyon No. 65	6048	1287-88	47513	
Canyon No. 66	6048	1289-90	47514	
Canyon No. 67	6048	1291-92	47515	
Canyon No. 68	6048	1293-94	47516	
Canyon No. 69	6048	1295-96	47517	
Canyon No. 70	6048	1297-98	47518	
Canyon No. 71	6048	1299-1300	47519	
Canyon No. 72	6048	1301-02	47520	
Canyon No. 73	6048	1303-04	47521	

8910

1063

41

RECEIVED
B.L.M. AZ STATE OFFICE

DEC 14 1990

Page 14

7:45 A.M.

PHOENIX, ARIZONA L.M.

<u>Name of Claim</u>	<u>Book</u>	<u>Page Nos.</u>	<u>Serial No.</u>
Canyon No. 74	6048	1305-06	47522
Canyon No. 75	6048	1307-08	47523
Canyon No. 76	6048	1309-10	47524
Canyon No. 77	6048	1311-12	47525
Canyon No. 78	6048	1313-14	47526
Canyon No. 79	6048	1315-16	47527
Telemeter Fraction	2075	381	62785 ✓
Telemeter Fraction/Amended ✓	5013	166	
West End Fraction	2075	383	62786 ✓
West End Fraction/Amended ✓	5013	164	
Hattie Fraction	2075	382	62787 ✓
Hattie Fraction/Amended ✓	5013	165	
Cactus ✓	6104	1251-52	64123 ✓
Travis #7 ✓	6104	1253-54	64124 ✓
Fox #1	2705	63	64125
Fox #1 Amended	6104	1255-56	
Fox #2	2705	64	64126
Fox #2/Amended	6104	1257-58	
Fox #7	2705	69	64131 ✓
Fox #7/Amended ✓	6104	1267-68	
Fox #13	2705	75	64133 ✓
Fox #13/Amended ✓	6104	1271-72	
Cloud Rest.	SS	511	64134 ✓
Cloud Rest/Amended ✓	6104	1273-74	
Big Windy ✓	5406	876	64135 ✓
Big Windy Fraction ✓	5406	877	64136 ✓
Blue Wing ✓	SS	581	64137 ✓
Cloud Rest No. 1 ✓	B-B-B	277	64138 ✓
Cloud Rest No. 1/Amended ✓	6104	1275-76	
Kent #1 Long John ✓	1936	245	66835 ✓
Kent #2 Patricia C. ✓	1936	246	66836 ✓
Kent #3 Little Joe ✓	1936	247	66837 ✓
Belle of Rosemont ✓	2571	125	66838 ✓
Belle of Rosemont/Amended ✓	6216	999-1000	
John ✓	995	395	74390 ✓
Joe ✓	995	396	74391 ✓
Ben ✓	995	392	74392 ✓
Pete ✓	995	394	74393 ✓
Adolph Lewisohn ✓	710	346	74394 ✓
Adolph Lewisohn ✓	936	419	74395 ✓
Rosemont ✓	710	347	74396 ✓
Rosemont ✓	936	418	74397 ✓
Albert Steinfeld ✓	710	348	74398 ✓
Albert Steinfeld ✓	936	427	74399 ✓
Hugh Young ✓	712	108	74400 ✓
Hugh Young ✓	936	422	74401 ✓
Ethel ✓	712	109	74402 ✓
Albert ✓	712	110	74403 ✓

8910

1064

38

RECEIVED
B.L.M. AZ STATE OFFICE

Page 15

DEC 14 1990

B.L.M.
7:45 A.M. Serial No.
PHOENIX, ARIZONA

<u>Name of Claim</u>	<u>Book</u>	<u>Page No.</u>	<u>Serial No.</u>
Rosemont #1	908	504	74404
Rosemont #2	908	501	74405
Rosemont #3	908	503	74406
Rosemont #4	908	499	74407
Rosemont #7	936	421	74408
Rosemont #8	936	423	74409
Rosemont #14	936	428	74410
Rosemont #19	964	200	74411
Rosemont #20	964	201	74412
Rosemont #20	908	500	74413
Rosemont #22	964	203	74414
Rosemont #23	908	497	74415
Rosemont #24	908	498	74416
Rosemont #25	908	502	74417
RX	936	426	74418
Flying Dutchman #7A	6121	1269-70	75181
Blue Point No. 2A	6121	1271-72	75182
Alpine #1A	6121	1275-76	75183
Alpine #2A	6121	1277-78	75184
Alpine #3A	6121	1279-80	75185
Alpine #4A	6121	1281-82	75186
Frijole VI A	6159	1135-36	95315
Falcon #1A	6216	899-900	99785
Falcon #2A	6216	901-902	99790
Falcon #3A	6216	903-904	99791
Falcon #4A	6216	905-906	99792
Falcon #5A	6216	907-908	99793
Falcon #6A	6216	908-910	99794
Falcon #7A	6216	911-912	99795
Falcon #8A	6216	913-914	99796
Falcon #9A	6216	915-916	99797
Falcon #10A	6216	917-918	99798
Falcon #11A	6216	919-920	99799
Falcon #12A	6216	921-922	99800
Falcon #13A	6216	923-924	99801
Falcon #14A	9216	925-926	99802
Falcon #15A	6216	927-928	99803
Falcon #16A	6216	929-930	99804
Falcon #17A	6216	931-932	99805
Falcon #18A	6216	933-934	99806
Falcon #19A	6216	935-936	99807
Falcon #20A	6216	937-938	99808
Falcon #21A	6216	939-940	99809
Falcon #22A	6216	941-942	99810
Falcon #27A	6216	943-944	99811
Falcon #28A	6216	945-946	99812
Falcon #29A	6216	947-948	99813
Falcon #30A	6216	949-950	99814

8910

1065

RECEIVED
B.L.M. AZ STATE OFFICE

DEC 14 1980

Page 16

7:45 A.M. B.L.M.
PHOENIX, ARIZONA Serial No.

<u>Name of Claim</u>	<u>Book</u>	<u>Page Nos.</u>	<u>Serial No.</u>
Falcon #31A >	6216	951-952	99815 >
Falcon #32A >	6216	953-954	99816 >
Wasp #62A >	6216	963-964	99817 >
Wasp #63A >	6216	965-966	99818 >
Wasp #219A >	6216	967-968	99819 >
Wasp #220A >	6216	969-970	99820 >
Wasp #221A >	6216	971-972	99821 >
Wasp #222A >	6216	973-974	99822 >
Tecky ✓	6216	997-998	99823 ✓
MIA 1 A } MIA 2 A } MIA 3 A } MIA 4 A } MIA 5 A } MIA 6 A } MIA 7 A } MIA 8 A } MIA 9 A } MIA 12A } MIA 13A } MIA 14A } BILLY C. ✓	6420 6420 6420 6420 6420 6420 6420 6420 6420 6420 6420 6420 6522	1011-13 1014-16 1017-19 1020-22 1023-25 1026-28 1029-31 1032-34 1035-37 1043-45 1046-48 1049-51 781-782	117293 117294 117295 117296 117297 117298 117299 117300 117301 117304 117305 117306 129394 ✓

Claims are located in Sections 12, 13, 14, 24, 25, & 36, T18S, R15E; Sections 7, 17, 18, 19, 20, 21, 28, 29, 30, 31, 32, & 33, T18S, R16E; Sections 4, 5, 6, 7, 8, & 9, T19S, R16E; and Sections 1 & 2, T19S, R15E; G&SRB&M.

8910

1055

22

UNITED STATES
DEPARTMENT OF THE INTERIOR
BUREAU OF LAND MANAGEMENT

RECEIPT AND ACCOUNTING ADVICE

NO. 100 0

SM/AZ 12/14/90
OK
2 75 12 3,145.00

Subject: AFFIDAVITS OF ASSESSMENT WORK (629)

Applicant:

ASARCO INCORPORATED
P. O. BOX 5747
TUCSON, AZ 85703

Remitter: SAME - CK #4518
792-3010

Assignor:

LEASE MANAGEMENT DATA									
<input type="checkbox"/> NEW <input type="checkbox"/> UPDATE <input type="checkbox"/> PAYMENT									
ORIGINAL SERIAL NO.	ASG.	TYPE	ST.	CTY.	FUND SYMBOL			ACRES/UNITS	RATE
AME 2156, ET AL									
AMOUNT	ANV. DATE	EXP. DATE	BILL CYC.	S/C	DISTRICT	NEXT BILL	MISC. DATA	U of M	ACTUAL UNITS
ASSIGNMENT SERIAL NO.	ASG.	TYPE	ST.	CTY.	FUND SYMBOL			ACRES/UNITS	RATE
AMOUNT	ANV. DATE	EXP. DATE	BILL CYC.	S/C	DISTRICT	NEXT BILL	MISC. DATA	U of M	ACTUAL UNITS

APPLY REMITTANCE			
ACTION	FUND SYMBOL	CTY.	AMOUNT
FILING FEE			
RENTAL			
UNEARNED			
REFUND			
TOTAL			
AMOUNT DUE			

Remarks:

Acknowledged

BY: _____ DATE: _____

- Lease in Escrow?
- KGS?
- Auto Escalates?
- Auto Renew?
- of Interest?
- Operating Rights?
- Operator
- Bond Filed?

FOR MMS USE ONLY		
BILLEE		FOREST REFUGE
NUMBER		
OCS SECTION		
CODE		

ACCOUNTING ADVICE COPY

ASARCO

H-10.4

RECEIVED
B.L.M. AZ STATE OFFICE

DEC 14 1990

7:45 A.M.
PHOENIX, ARIZONA

December 10, 1990

Southwestern Mining Department
T.E. Scartaccini
General Manager

CERTIFIED MAIL - RETURN RECEIPT REQUESTED

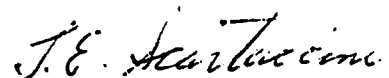
BUREAU OF LAND MANAGEMENT
Arizona State Office
Mining Claims Section
P. O. Box 16563
Phoenix, AZ 85011

Mining Claim Annual Recordation
Helvetia Project (629 Claims)
Pima County, Arizona

In accordance with the Federal Land Policy and Management Act (3 CFR, Part 3833.2), please find enclosed an exact reproduction of the Affidavit of Assessment work for the period September 1, 1989 - September 1, 1990, with mining serial numbers, as recorded in the Pima County Recorder's office in Book 8910, pages 1049 through 1066.

Also enclosed is Asarco's check in the amount of \$3,145 for the filing fee for 629 claims.

Very truly yours,



T. E. Scartaccini

TES/GHM/kh

Encl. - copy of Affidavit

ASARCO Incorporated
1150 North 7th Avenue

P.O. Box 5747
Phone (602) 792-3010

Tucson, Az 85703
FAX (602) 624-3369

RECEIVED
B.L.M. AZ STATE OFFICE

DEC 14 1990

7:45 A.M.
PHOENIX, ARIZONA

S.W. MINING DEPT.
NOV 12 1990
TUCSON

MIKE BOYD, RECORDER
PIMA COUNTY, ARIZONA
CERTIFICATE OF RECORDING

11/07/90
10:05:00

W
ASARCO INC- T E SCARTACCINI
P O BOX 5747

TUCSON	AZ 85703	18 PAGES	AT	\$ 22.00
		CONVERSION FEE		3.00
		0 AFFIDAVIT	AT 2.00 EACH	.00
		0 COPIES	AT 1.00 EACH	.00
		0 POSTAGE	AT 1.00 EACH	.00
		0 SEARCHES	AT 10.00 EACH	.00

NO. OF PAGES: 018
SEQUENCE: 90135636
DOCKET: 08910 PAGE: 1049

RECORDING TYPE: AFFIDAVIT PROOF LABOR
GRANTOR: AMC #2196-2204 +
GRANTEE: PROOF LABOR

TOTAL 25.00

RBJ
DEPUTY RECORDER

AMOUNT PAID \$ 25.00
2234 RD15 AMOUNT DUE \$.00

ENVELOPE

THE ABOVE SPACE FOR RECORDERS USE ONLY
TO BE RECORDED AS PART OF DOCUMENT


DO NOT DETACH CERTIFICATE FROM DOCUMENT

8910 1049

INDEXED

MICROFILMED

STATE OF ARIZONA, I hereby certify that the will
County of _____ ss. recorded _____
In Docket No. _____, Page _____



390-39162 BK 1735 PG 795
OFFICIAL RECORDS OF MOHAVE COUNTY, AZ.
*JOAN McCALL, MOHAVE COUNTY RECORDER
06/12/90 12:50 P.M. PAGE 1 OF 1
LEWIS
RECORDING FEE 15.00

RECEIVED
B.L.M. AZ STATE OFFICE

JUN 28 1990

Fee: \$ 7:45 A.M.
PHOENIX, ARIZONA

When recorded mail to:

Rose M. Lewis
2688 Northfield Ave
Kingman, Az. 86401

Witness my hand and official seal.

County Recorder

By _____

Deputy Recorder

AFFIDAVIT OF PERFORMANCE OF ANNUAL WORK

State of Arizona
County of Mohave ss.

- The undersigned being duly sworn according to law deposes and says that they are a citizen of the United States, more than eighteen years of age and that all of the facts set forth in this affidavit are true and correct according to the best of their knowledge, information and belief.
- That they are personally acquainted with the following mining claims.


Claim Name	Arizona Mining Claim Number	Claim Type	Location Notice Recorded in Book or Docket No., Page No.
<u>Gold Lady</u>	<u>AMC # 30072</u>	<u>Lode</u>	<u>Book 859 page 785</u>
<u>Gold Lady II</u>	<u>AMC # 30073</u>	<u>Lode</u>	<u>Book 859 page 785</u>

- That between the date of June 1989 and June 1990 at least two hundred dollars (\$ 200.00) worth of work and improvements were done and performed upon this claim not including location work.
- The work and improvements were made by and at the expense of Rose M. Lewis 2688 Northfield Ave. Kingman, Az 86401 owner of the mine whose address is _____

for the purpose of complying with the laws of the United States pertaining to assessment or annual work.

- The name of the people employed by the owner to do the work and improvements were George Barnhart 2715 Northfield Ave Kingman Az.
 - The work and improvements done were 20ft of Road improvements & 10ft on the course of the vein of removing overburden
- Date _____ Signature Rose M. Lewis

Subscribed to and sworn before me this 17 day of June 1990 by ROSE M. LEWIS



Dale Ekstrom
Notary Public

UNITED STATES
PARTMENT OF THE INTERIOR
BUREAU OF LAND MANAGEMENT

RECEIPT AND ACCOUNTING ADVICE

NO. 1681986

SM/AZ

06/28/90

OK

10.00

Subject: AFFIDAVITS OF ASSESSMENT WORK (2)

2 7 12

Applicant:

ROSE M. LEWIS
2688 NORTHFIELD AVE.
KINGMAN, AZ 86401

SAME - CK #3613

Remitter: 757-8241

Assignor:

LEASE MANAGEMENT DATA NEW UPDATE PAYMENT

ORIGINAL SERIAL NO.	ASG.	TYPE	ST.	CTY.	FUND SYMBOL	ACRES/UNITS	RATE
AMC 30072-73 GOLD LADY							

AMOUNT	ANV. DATE	EXP. DATE	BILL CYC.	S/C	DISTRICT	NEXT BILL	MISC. DATA	U of M	ACTUAL UNITS

ASSIGNMENT SERIAL NO.	ASG.	TYPE	ST.	CTY.	FUND SYMBOL	ACRES/UNITS	RATE

AMOUNT	ANV. DATE	EXP. DATE	BILL CYC.	S/C	DISTRICT	NEXT BILL	MISC. DATA	U of M	ACTUAL UNITS

APPLY REMITTANCE			
ACTION	FUND SYMBOL	CTY.	AMOUNT
FILING FEE			
RENTAL			
UNEARNED			
REFUND			
TOTAL			
AMOUNT DUE			

Remarks:

Acknowledged sm

BY: _____ DATE: _____

Lease in Escrow?
 KGS?
 Auto Escalates?
 Auto Renew?

Of Interest?
 Operating Rights?
 Operator
 Bond Filed?

FOR MMS USE ONLY

BILLEE	FOREST REFUGE
NUMBER	
OCS SECTION	
CODE	

36022 3A

AFFIDAVIT OF PERFORMANCE OF ANNUAL WORK

RECEIVED
BLM AZ STATE OFFICE
CASH CHECK NO.
RECEIVED
BLM AZ STATE OFFICE
CASH CHECK NO.
Dec 29 9 12 AM '89
THIS IS YOUR RECEIPT AND KNOWLEDGE OF PAGE OF CLAIMS

STATE OF ARIZONA)
) ss.
COUNTY OF Pima)

Bill Devitt, being duly sworn, according to law, deposes and says:

That he is a citizen of the United States, more than 18 years of age and resides at 1761 N. Saddlewood Ranch 85745, Pima County, Arizona;

That he is personally acquainted with the following unpatented mining claims which are situated in the Helvetia Mining District, Pima County, Arizona, the name(s), book(s) and page(s) of the recording of the location notice(s) in the office of the recorder of said county and the BLM serial numbers of which are as follows:

Claim Name	Recorded Book	Page	BLM No.
Shadow 1	2827	63	AMC 36022
Shadow 2	2827	64	AMC 36023
Shadow 3	2827	65	AMC 36024

That the notices of location of said claims are posted within the following Section(s), Township(s) and Range(s): Section 23, T18S, R15E, contiguous claims;

That Helvetia Land & Cattle Co and Calcium Products of Arizona, whose address is P.O. Box 70, Sahuarita, AZ 85629, is the owner of the above-described claims;

That between the dates of August 1, 1989 and August 31, 1989 in excess of Three Hundred Dollars (\$ 300.) worth of work and improvements were done and performed upon or for the benefit of this claim group;

That such work and improvements consisted of grading of access road on claims and extending road by digging and were performed by Calcium Products of Arizona; and using John Deere 644C loader.

That the above work and improvements were made by and at the expense of Calcium Products of Arizona for HL&CCo/CPA, joint, the owner of the claims for the purpose of complying with the laws of the United States pertaining to assessments or annual work.

DATED this 18th day of December, 1989.

Bill Devitt, Manager
Agent for Calcium Products of Arizona, d/b/a Sahuarita Mining 1986, Ltd.

SUBSCRIBED AND SWORN to before me this 28 day of Dec, 1989 by Bill Devitt

Anna Miller
Notary Public

My Commission Expires:
My Commission Expires March 31, 1990

MIKE BOYD, RECORDER
PIMA COUNTY, ARIZONA
CERTIFICATE OF RECORDING

12/28/89
11:10:00

W
BILL DEVITT

TUCSON	AZ	85701	2 PAGES	AT	\$	10.00
			CONVERSION FEE			3.00
			0 AFFIDAVIT	AT	2.00 EACH	.00
			0 COPIES	AT	1.00 EACH	.00
			0 POSTAGE	AT	1.00 EACH	.00
			0 SEARCHES	AT	10.00 EACH	.00

NO. OF PAGES: 002
SEQUENCE: 89160532
DOCKET: 08693 PAGE: 1905

RECORDING TYPE: AFFIDAVIT PROOF LABOR
GRANTOR: AMC #36002-36024
GRANTEE: PROOF LABOR

TOTAL 13.00

NTS	AMOUNT PAID \$	13.00
DEPUTY RECORDER	2100 REC4 AMOUNT DUE \$.00

PICKUP

THE ABOVE SPACE FOR RECORDERS USE ONLY
TO BE RECORDED AS PART OF DOCUMENT

DO NOT DETACH CERTIFICATE FROM DOCUMENT

RECEIVED
B.L.M. AZ STATE OFFICE
CASH CHECK MO
RECS SY
DEC 29 9 12 AM '89
CLAIMS/SITES
THIS IS YOUR RECEIPT
AND ACKNOWLEDGMENT
PAGE OF

AFFIDAVIT OF PERFORMANCE OF ANNUAL WORK

2205
27443
35995
62735

STATE OF ARIZONA)
) ss.
COUNTY OF Pima)

Bill Devitt, being duly sworn, according to law, deposes and says:

SR

That he is a citizen of the United States, more than 18 years of age and resides at 1761 N. Saddlewood Ranch Dr, Tucson, 85745, Pima County, Arizona;

That he is personally acquainted with the following unpatented mining claims which are situated in the Helvetia Mining District, Pima County, Arizona, the name(s), book(s) and page(s) of the recording of the location notice(s) in the office of the recorder of said county and the BLM serial numbers of which are as follows:

Claim Name	Book	Page	BLM No.
------------	------	------	---------

(See attached Exhibit B listing seventy five (75) unpatented lode mining claims.)

That the notices of location of said claims are posted within the following Section(s), Township(s) and Range(s): Sec. 10, 11, 14, 15, 22, T18S, R15E, G&SRM;

Helvetia Land & Cattle Co., and
That Sahuarita Mining 1986 Ltd., whose joint address is P.O. Box 70, Sahuarita, AZ 85629, is the owner of the above-described claims;

That between the dates of September 2, 1988 and August 31, 1989 in excess of Ten Thousand Dollars (\$ 10,000.) worth of work and improvements were done and performed upon or for the benefit of this claim group;

That such work and improvements consisted of drilling, blasting, loading, hauling white high-calcium limestone. and were performed by Calcium Products of Arizona. and using 6-man crew and usual mining equipment.

That the above work and improvements were made by and at the expense of Calcium Products of Arizona, d/b/a for Sahuarita Mining 1986 Ltd the owner of the claims, for the purpose of complying with the laws of the United States pertaining to assessments or annual work; Helvetia Land & Cattle Co. joint owner.

DATED this 17th day of December, 1989.

Bill Devitt, Mgr

Agent for Calcium Products of Arizona
d/b/a Sahuarita Mining 1986 Ltd, and Helvetia Land & Cattle Co.

SUBSCRIBED AND SWORN to before me this 28 day of Dec., 1989 by Bill Devitt.

Carroll M. Nelson

Notary Public

My Commission Expires:
My Commission Expires March 31, 1990

RECEIVED
BLM AZ STATE OFFICE
CASH
DEC 29 3 11 PM '89




EXHIBIT "B"

75 contiguous unpatented lode mining claims owned jointly by Helvetia Land & Cattle Co. (60%) and Sahuarita Mining 1986 Ltd. (40%), located in T18S, R15E, G&SRM, Helvetia Mining District, Pima County, Arizona:

Name of Claim	Pima Co. Records Book	Page	Sections	BLM S/N
Waltham ✓	942	87		AMC 2205
Waltham Amended	5436	812	22	} 2205-10
Flat Top ✓	913	600		
Flat Top Amended	5436	813	15	
Round Top ✓	914	1		
Round Top Amended	5436	814	15	
The Axe ✓	287	258		
The Axe Amended	5436	815	14	
Suzy ✓	934	536		
Suzy Amended	5436	816	22	
Alachua ✓	916	549		
Alachua Amended	5436	817	22	
Elk 27 A ✓	3423	187	11	27443 ✓
Elk 28 A ✓	3423	188	11	27444 ✓
Elk 29	3368	604	11	27445 ✓
Elk 30	3368	605	11	27446 ✓
Elk 31	3368	606	11	27447 ✓
Elk 32	3368	607	11	27448 ✓
Elk 33	3368	608	11	27449 ✓
Elk 34	3368	609	11	27450 ✓
Elk 108	3368	683	11	27503 ✓
Elk 109	3368	684	10	27504 ✓
Elk 110	3368	685	10	27505 ✓
Elk 111	3368	686	10	27506 ✓
Elk 112	3368	687	10	27507 ✓
Elk 115	3368	690	11	27508 ✓
Elk 49	3368	624	14	35995 ✓
Elk 50	3368	625	14	35996 ✓
Elk 51	3368	626	14	35997 ✓
Elk 52	3368	627	14	35998 ✓
Elk 53	3368	628	14	35999 ✓
Elk 54	3368	629	14	36000 ✓
Elk 55	3368	630	14	36001 ✓
Elk 56	3368	631	14	36002 ✓
Elk 57	3368	632	14	36003 ✓
Elk 58	3368	633	14	36004 ✓
Elk 59	3368	634	14	36005 ✓
Elk 60	3368	635	14	36006 ✓
Elk 61	3368	636	14	36007 ✓
Elk 62	3368	637	14	36008 ✓
Elk 63	3368	638	14	36009 ✓
Elk 64	3368	639	14	36010 ✓
Elk 65	3368	640	14	36011 ✓
Elk 66	3368	641	14	36012 ✓
Elk 67	3368	642	14	36013 ✓
Elk 68	3368	643	14	36014 ✓
Elk 69	3368	644	14	36015 ✓

RECEIVED
 BLM STATE OFFICE
 CASH RECEIPT
 NO. 8938
 DEC 11 AM '89
 CLAIMS SECTION
 THIS IS AN ACKNOWLEDGMENT
 AND NOT A RECEIPT
 OF

EXHIBIT "B" (Cont'd)

<u>Name of Claim</u>	<u>Pima Co. Records Book</u>	<u>Page</u>	<u>Section</u>	<u>BLM S/N</u>
Elk 113 }>	3368	688	14	AMC 36016
Elk 114 }>	3368	689	14	36017
Buzzard No. 2 }>	2089	291	14	36018
Buzzard No. 3 }>	2089	292	14	36019
Buzzard No. 4 }>	2089	293	13	36020
Baker -	916	550	15	62735
Dade -	916	551	15	62736
Eustis -	916	552	15	62737
Flagler -	916	553	15	62738
Glades -	916	554	15	62739
Liberty -	916	559	15	62744
Manatee -	916	560	15	62745
Nassau -	916	561	15	62746
Leon -	948	27	22	62753
Ruby -	287	256	15	62766
Irish -	287	259	15	62767
Duzy -	932	231	22	62768
Boston -	1750	237	22	62769
The Alta No. 1 -	MMM	294		62770
The Alta No. 1 Amended	464	65	15	
America No. 1 }>	MMM	295		62771
America No. 1 }> Amended	464	63	15	
America No. 2 }>	MMM	293		62772
America No. 2 }> Amended	464	64	15	
Apricot -	MMM	292		62773
Apricot Amended	464	60	15	
French King -	MMM	289		62774
French King Amended	464	67	15	
Alexander -	MMM	290		62775
Alexander Amended	464	59	15	
Italian Queen -	MMM	291		62776
Italian Queen Amended	464	71	15	
Shovel -	MMM	331		62777
Shovel Amended	464	70	15	
Four Queens -	287	257	15	62778
Cherry -	MMM	330		62784
Cherry Amended	464	66	14	
Rake -	3869	110	15	62788
Hoe -	3869	111	15	62789
Marla -	6104	1237-1238	22	62790
Marla No. 2 }>	6104	1239-1240	22	62791
Marla No. 3 }>	6104	1241-1242	22	62792
Marla No. 4 }>	6104	1243-1244	22	62796

CLAIMS/SITES
THIS IS YOUR RECEIPT
AND ACKNOWLEDGMENT

Dec 29 9 12 AM '88

RECEIVED
B.L.M. AZ STATE OFFICE
CASH - CHECK - NO
REC'D BY

MIKE BOYD, RECORDER
PIMA COUNTY, ARIZONA
CERTIFICATE OF RECORDING

12/28/85
11:10:00

W
BILL DEVITT

TUCSON	AZ 85701	4 PAGES	AT	\$ 10.00
		CONVERSION FEE		3.00
NO. OF PAGES: 004		0 AFFIDAVIT	AT 2.00 EACH	.00
SEQUENCE: 89160530		0 COPIES	AT 1.00 EACH	.00
DOCKET: 08693	PAGE: 1899	0 POSTAGE	AT 1.00 EACH	.00
		0 SEARCHES	AT 10.00 EACH	.00

RECORDING TYPE: AFFIDAVIT PROOF LABOR
GRANTOR: AMC #2205-2210 +
GRANTEE: PROOF LABOR

TOTAL 13.00

NTS	AMOUNT PAID \$	13.00
DEPUTY RECORDER	2100 REC4 AMOUNT DUE \$.00

PICKUP

THE ABOVE SPACE FOR RECORDERS USE ONLY
TO BE RECORDED AS PART OF DOCUMENT

DO NOT DETACH CERTIFICATE FROM DOCUMENT

RECEIVED
B.L.H. AZ STATE OFFICE
CASH _____ CHECK _____ NO _____
REC'D _____ BY _____
Dec 29 9 05 AM '89
CLAIMS/SITES
THIS IS YOUR RECEIPT
AND ACKNOWLEDGMENT
PAGE _____ OF _____

WHEN RECORDED RETURN TO:

ASARCO Incorporated
P. O. Box 5747
Tucson, AZ 85703

2196
13284
14972
25210
25349
25662
27513
27423
28871
26021

AFFIDAVIT OF LABOR PERFORMED
AND IMPROVEMENTS MADE

RECEIVED
B.L.M. AZ STATE OFFICE
NOV 30 1989
7:45 A.M.
PHOENIX, ARIZONA

STATE OF ARIZONA)
) ss
County of Pima)

David F. Skidmore, being first duly sworn, deposes and says that he is a citizen of the United States and more than twenty-one (21) years of age, and resides in Tucson, County of Pima, State of Arizona, and is personally acquainted with the mining claims situated in the Helvetia Mining District, Pima County, Arizona, the names and books and pages of record in the office of the County Recorder of Pima county, Arizona, and the Bureau of Land Management serial numbers of the Notices of Location whereof are as set forth in Exhibit A.

That all of said mining claims are owned by ASARCO Incorporated, the mailing address for which is P. O. Box 5747, Tucson, AZ 85703; that between September 1, 1988 and September 1, 1989, in excess of \$64,000 worth of work and improvements were done and performed for the benefit of each of the described claims. Work and improvements consisted of:

Additional diamond drilling to further delineate the ore body by JOY-CBC Drilling Company. All work was completed under direction of Asarco personnel.

Said labor was performed and improvements made at the expense of ASARCO Incorporated for the benefit of each and all of said mining claims (630) comprising said contiguous group as part of a general plan of exploration, improvements and development, and they tend to explore, improve and develop each and all of said mining claims. The amount expended for and the value of said labor and improvements is more than One Hundred Dollars (\$100.00) for each of the mining claims, and at least said amount was allocated to each of the mining claims. Said expenditure was made in good faith for the purpose of exploring, improving and developing said contiguous group of mining claims, and was intended as annual labor and improvements for each and all of the described unpatented lode mining claims for the assessment year ending at 12:00 o'clock Meridian, September 1, 1989.

ASARCO Incorporated

By *David F. Skidmore*
David F. Skidmore

STATE OF ARIZONA)
) ss
County of Pima)

The foregoing instrument was acknowledged before me this 10th day of November, 1989, by David F. Skidmore

My Commission Expires Nov. 23, 1991
My Commission Expires

Mildred C. Koeppe
Notary Public

75181
95315
99789
117292
129344
cd
gi

EXHIBIT A
TO AFFIDAVIT OF PERFORMANCE
OF LABOR FOR YEAR
ENDING SEPTEMBER 1, 1989

The following contiguous group of unpatented mining claims are situated in the Helvetia Mining District, Pima County, Arizona. The Location Notices of which are of record in the office of the County Recorder of Pima County, Arizona, and the Bureau of Land Management serial numbers are filed at Phoenix, Arizona.

		<u>G. & S. R. B. & M.</u> <u>Pima County, Arizona</u>				
<u>B.L.M.</u> <u>Serial No.</u>	<u>Name of Claim</u>	<u>Book</u>	<u>Page</u>	<u>Sec.</u>	<u>Twp.</u>	<u>Rge.</u>
A MC 2196 /	SANTA RITA FRACTION	2148	510			
	SANTA RITA FRACTION/ AMENDED	5436	803	25	18S	15E
A MC 2197 /	CUSHING FRACTION	2022	344			
	CUSHING FRACTION/ AMENDED	5436	805	25	18S	15E
A MC 2198 /	YORK FRACTION	2022	340			
	YORK FRACTION/AMENDED	5436	804	30	18S	16E
A MC 2199 /	TRAVIS #1	1983	253			
	TRAVIS #1/SECOND AMENDED	5436	806	30	18S	16E
A MC 2200 /	JIM	995	391			
	JIM/AMENDED	5436	802	24	18S	15E
A MC 2201 /	ISLE ROYAL FRACTION	2054	188			
	ISLE ROYAL "/AMENDED	5436	808	24	18S	15E
A MC 2202 /	INDIAN CLUB FRACTION	2054	187			
	INDIAN CLUB "/AMENDED	5436	809	24	18S	15E
A MC 2203 /	PILOT FRACTION	2051	261			
	PILOT FRACTION/AMENDED	5436	810	24	18S	15E
A MC 2204 /	A.O.T. FRACTION	2054	186			
	A.O.T. FRACTION/AMENDED	5436	811	24	18S	15E
A MC 2211	MALACHITE FRACTION	2110	263			
	MALACHITE "/AMENDED	5436	807	19	18S	16E
A MC 13284 /	MAX 121 B/RELOCATION	5609	574	7	19S	16E
A MC 13286 /	MAX 123 B/RELOCATION	5609	576	6	19S	16E
A MC 13288 /	MAX 125 B/RELOCATION	5609	578	6	19S	16E
A MC 13289 /	MAX 126 B/RELOCATION	5609	579	6	19S	16E
A MC 13290 /	MAX 127 B/RELOCATION	5609	580	6	19S	16E
A MC 13291 /	MAX 128 B/RELOCATION	5609	581	6	19S	16E
A MC 13292 /	MAX 129 B/RELOCATION	5609	582			
	MAX 129 B/AMENDED	6126	1202-03	6	19S	16E
A MC 13293 /	MAX 130 B/RELOCATION	5609	583	6	19S	16E
A MC 13294 /	MAX 131 B/RELOCATION	5609	584	6	19S	16E
A MC 13295 /	MAX 132 B/RELOCATION	5609	585	6	19S	16E
A MC 13296 /	MAX 133 B/RELOCATION	5609	586	6	19S	16E
A MC 13297 /	MAX 134 B/RELOCATION	5609	587	6	19S	16E
A MC 13298 /	MAX 135 B/RELOCATION	5609	588	6	19S	16E

RECEIVED
B.L.M. AZ STATE OFFICE

NOV 30 1989

7:45 A.M.
PHOENIX, ARIZONA

8662 1659

(28)

G. & S. R. B. & M.
Pima County, Arizona

B.L.M.								
<u>Serial No.</u>	<u>Name of Claim</u>	<u>Book</u>	<u>Page</u>	<u>Sec.</u>	<u>Twp.</u>	<u>Rge.</u>		
A MC 13299 ✓	MAX 136 B/RELOCATION	5609	589	6	19S	16E		
A MC 13300 ✓	MAX 137 B/RELOCATION	5609	590	6	19S	16E		
A MC 13301 ✓	MAX 138 B/RELOCATION	5609	591	6	19S	16E		
A MC 13302 ✓	MAX 139 B/RELOCATION	5609	592	6	19S	16E		
A MC 13303 ✓	MAX 140 B/RELOCATION	5609	593	6	19S	16E		
A MC 13304 ✓	MAX 141 B/RELOCATION	5609	594	6	19S	16E		
A MC 13305 ✓	MAX 142 B/RELOCATION	5609	595	6	19S	16E		
A MC 13306 ✓	MAX 143 B/RELOCATION	5609	596	6	19S	16E		
A MC 13307 ✓	MAX 144 B/RELOCATION	5609	597	6	19S	16E		
A MC 13308 ✓	MAX 145 B/RELOCATION	5609	598	6	19S	16E		
A MC 13309 ✓	MAX 146 B/RELOCATION	5609	599	6	19S	16E		
A MC 13310 ✓	MAX 147 B/RELOCATION	5609	600	6	19S	16E		
A MC 13311 ✓	MAX 148 B/RELOCATION	5609	601	6	19S	16E		
A MC 13312 ✓	MAX 149 B/RELOCATION	5609	602	6	19S	16E		
A MC 13313 ✓	MAX 150 B/RELOCATION	5609	603					
	MAX 150 B/AMENDED	7073	604-605	6	19S	16E		
A MC 13314 ✓	MAX 151 B/RELOCATION	5609	604	6	19S	16E		
A MC 13315 ✓	MAX 152 B/RELOCATION	5609	605					
	MAX 152 B/AMENDED	7073	606-607	6	19S	16E		
A MC 13316 ✓	MAX 153 B/RELOCATION	5609	606	6	19S	16E		
A MC 13317 ✓	MAX 154 B/RELOCATION	5609	607					
	MAX 154 B/AMENDED	7073	608-609	6	19S	16E		
A MC 13318 ✓	MAX 155 B/RELOCATION	5609	608	6	19S	16E		
A MC 13319 ✓	MAX 156 B/RELOCATION	5609	609					
	MAX 156 B/AMENDED	7073	610-611	6	19S	16E		
A MC 14972 ✓	ROSALIND	314	120					
	ROSALIND/AMENDED	1062	539	24	18S	15E		
A MC 14973 ✓	MICHAEL M.	314	117					
	MICHAEL M./AMENDED	1062	540	25	18S	15E		
A MC 14974 ✓	LYDIA J.	314	119					
	LYDIA J./AMENDED	1062	541	25	18S	15E		
A MC 14975 ✓	IDA D.	314	118					
	IDA D./AMENDED	1062	542	24	18S	15E		
A MC 14976 ✓	D & D #1	759	202					
	D & D #1/AMENDED	1062	543	25	18S	15E		
A MC 14977 ✓	D & D #2	759	201					
	D & D II/AMENDED	1062	544	24	18S	15E		
A MC 14978 ✓	EL FRIJOLI	300	277					
	FRIJOLI/AMENDED	1062	545	24	18S	15E		
A MC 14979 ✓	FRIJOLI II	1062	546	24	18S	15E		
A MC 14980 ✓	FRIJOLI III	1062	547	24	18S	15E		
A MC 14981 ✓	FRIJOLI IV	1062	548	24	18S	15E		
A MC 14982 ✓	FRIJOLI V	1062	549	24	18S	15E		
A MC 14984 ✓	FRIJOLI VII	1062	551	24	18S	15E		
A MC 14985 ✓	FRIJOLI VIII	1062	552	24	18S	15E		

NOV 30 1989

7:45 A.M.
PHOENIX, ARIZONA

8662 1660

G. & S. R. B. & M.
Pima County, Arizona

<u>B.L.M.</u> <u>Serial No.</u>	<u>Name of Claim</u>	<u>Book</u>	<u>Page</u>	<u>Sec.</u>	<u>Twp.</u>	<u>Rge.</u>
A MC 14986	FRIJOLI IX	1062	553	24	18S	15E
A MC 14987	FRIJOLI X	1070	494	25	18S	15E
A MC 14988	FRIJOLI XI	1454	349	25	18S	15E
A MC 14989	FRIJOLI XI EXTENSION	1454	350	25	18S	15E
A MC 15002	DEERING SPRINGS NO. 2 A/ RELOCATION	5636	741	6	19S	16E
A MC 15003	DEERING SPRINGS NO. 4 A/ RELOCATION	5636	742	6	19S	16E
A MC 15004	DEERING SPRINGS NO. 6 A/ RELOCATION	5636	743	6	19S	16E
A MC 15005	DEERING SPRINGS NO. 8 A/ RELOCATION	5636	744	6	19S	16E
A MC 15006	DEERING SPRINGS NO. 10 A/ RELOCATION	5636	745	6	19S	16E
A MC 15007	DEERING SPRINGS NO. 12 A/ RELOCATION	5636	746	6	19S	16E
A MC 15008	DEERING SPRINGS NO. 14 A/ RELOCATION	5636	747	6	19S	16E
A MC 15009	DEERING SPRINGS NO. 15 A/ RELOCATION	5636	748	6	19S	16E
A MC 15010	DEERING SPRINGS NO. 16 A/ RELOCATION	5636	749	6	19S	16E
A MC 15011	DEERING SPRINGS NO. 17 A/ RELOCATION	5636	750			
	DEERING SPRINGS NO. 17 A/ AMENDED	6126	1204-05	6	19S	16E
A MC 15012	DEERING SPRINGS NO. 21 A/ RELOCATION	5636	751	6	19S	16E
A MC 15013	DEERING SPRINGS NO. 22 A/ RELOCATION	5636	752	6	19S	16E
A MC 15014	DEERING SPRINGS NO. 23 A/ RELOCATION	5636	753	6	19S	16E
A MC 15015	DEERING SPRINGS NO. 24 A/ RELOCATION	5636	754	6	19S	16E
A MC 15016	DEERING SPRINGS NO. 25 A/ RELOCATION	5636	755	6	19S	16E
A MC 15017	DEERING SPRINGS NO. 26 A/ RELOCATION	5636	756	6	19S	16E
A MC 15018	DEERING SPRINGS NO. 27 A/ RELOCATION	5636	757	6	19S	16E
A MC 15019	DEERING SPRINGS NO. 28 A/ RELOCATION	5636	758			
	DEERING SPRINGS NO. 28 A/ AMENDED	6126	1206-07	6	19S	16E

RECEIVED

B.L.M. AZ STATE OFFICE

NOV 30 1989

7:45 A.M.
PHOENIX, ARIZONA

8662 1661

(22)
171

G. & S. R. B. & M.
Pima County, Arizona

<u>B.L.M.</u> <u>Serial No.</u>	<u>Name of Claim</u>	<u>Book</u>	<u>Page</u>	<u>Sec.</u>	<u>Twp.</u>	<u>Rge.</u>
A MC 15020	DEERING SPRINGS NO. 29 A/ RELOCATION	5636	759	6	19S	16E
A MC 15021	DEERING SPRINGS NO. 30 A/ RELOCATION	5636	760	6	19S	16E
A MC 15022	DEERING SPRINGS NO. 31 A/ RELOCATION	5636	761	6	19S	16E
A MC 15023	DEERING SPRINGS NO. 32 A/ RELOCATION	5636	762	6	19S	16E
A MC 15024	DEERING SPRINGS NO. 33 A/ RELOCATION	5636	763	6	19S	16E
A MC 15025	DEERING SPRINGS NO. 34 A/ RELOCATION	5636	764	6	19S	16E
A MC 15026	DEERING SPRINGS NO. 35 A/ RELOCATION	5636	765	6	19S	16E
A MC 15027	DEERING SPRINGS NO. 36 A/ RELOCATION	5636	766	6	19S	16E
A MC 15028	DEERING SPRINGS NO. 37 A/ RELOCATION	5636	767	6	19S	16E
A MC 15029	DEERING SPRINGS NO. 38 A/ RELOCATION	5636	768	6	19S	16E
A MC 15030	DEERING SPRINGS NO. 39 A/ RELOCATION	5636	769	6	19S	16E
A MC 15031	DEERING SPRINGS NO. 42 A/ RELOCATION	5636	770	7	19S	16E
A MC 15032	DEERING SPRINGS NO. 51 A/ RELOCATION	5636	771	7	19S	16E
A MC 15033	DEERING SPRINGS NO. 52 A/ RELOCATION	5636	772	7	19S	16E
A MC 25210	KID 1	3368	529	18	18S	16E
A MC 25211	KID 2	3368	530	18	18S	16E
A MC 25212	KID 3	3368	531	18	18S	16E
A MC 25213	KID 4	3368	532	18	18S	16E
A MC 25214	KID 5	3368	533	18	18S	16E
A MC 25215	KID 6	3368	534	18	18S	16E
A MC 25216	KID 7	3368	535	18	18S	16E
A MC 25217	KID 8	3368	537	18	18S	16E
A MC 25218	KID 9	3368	536	18	18S	16E
A MC 25219	KID 10	3368	538	19	18S	16E
A MC 25220	KID 11	3368	539	19	18S	16E
A MC 25221	KID 12	3368	540	19	18S	16E
A MC 25222	KID 13	3368	541	19	18S	16E
A MC 25223	KID 14	3368	542	20	18S	16E
A MC 25224	KID 15	3368	543	20	18S	16E
A MC 25225	KID 16	3368	544	20	18S	16E
A MC 25226	KID 17	3368	545	20	18S	16E

RECEIVED
B.L.M. AZ STATE OFFICE

NOV 30 1989
7:45 A.M.
PHOENIX, ARIZONA

8662 1662

(31)

G. & S. R. B. & M.
Pima County, Arizona

<u>B.L.M.</u> <u>Serial No.</u>	<u>Name of Claim</u>	<u>Book</u>	<u>Page</u>	<u>Sec.</u>	<u>Twp.</u>	<u>Rqe.</u>
A MC 25227	KID 18	3368	546	20	18S	16E
A MC 25228	KID 19	3368	547	20	18S	16E
A MC 25229	KID 20	3368	548	20	18S	16E
A MC 25230	KID 21	3368	549	20	18S	16E
A MC 25231	KID 22	3368	550	20	18S	16E
A MC 25232	KID 23	3368	551	20	18S	16E
A MC 25233	KID 24	3368	552	20	18S	16E
A MC 25234	KID 25	3368	553	20	18S	16E
A MC 25235	KID 26	3368	554	20	18S	16E
A MC 25236	KID 27	3368	555	20	18S	16E
A MC 25237	KID 28	3368	556	20	18S	16E
A MC 25238	KID 29	3368	557			
	KID 29/AMENDED	6216	1001-02	20	18S	16E
A MC 25243	KID 34	3368	562	20	18S	16E
A MC 25244	KID 35	3368	563	20	18S	16E
A MC 25245	KID 36	3368	564	20	18S	16E
A MC 25246	KID 37	3368	565	20	18S	16E
A MC 25247	KID 38	3368	566	20	18S	16E
A MC 25248	KID 39	3368	567	20	18S	16E
A MC 25249	KID 40	3368	568	20	18S	16E
A MC 25250	KID 41	3368	569	20	18S	16E
A MC 25251	KID 42	3368	570	20	18S	16E
A MC 25252	KID 43	3368	571	20	18S	16E
A MC 25253	KID 44	3368	572	20	18S	16E
A MC 25254	KID 45	3368	573	20	18S	16E
A MC 25255	KID 46	3368	574			
	KID 46/AMENDED	6216	1003-04	20	18S	16E
A MC 25256	KID 47	3368	575			
	KID 47/AMENDED	6216	1005-06	20	18S	16E
A MC 25257	WASP 52	3786	52			
	WASP 52/AMENDED	6216	955-956	29	18S	16E
A MC 25258	WASP 53	3786	53			
	WASP 53/AMENDED	6216	957-958	29	18S	16E
A MC 25259	WASP 54	3786	54	29	18S	16E
A MC 25260	WASP 55	3786	55	31	18S	16E
A MC 25261	WASP 56	3786	56	20	18S	16E
A MC 25262	WASP 57	3786	57	20	18S	16E
A MC 25263	WASP 58	3786	58			
	WASP 58/AMENDED	3842	133	20	18S	16E
A MC 25264	WASP 60	3786	59			
	WASP 60/AMENDED	6216	959-960	32	18S	16E
A MC 25265	WASP 61	3786	60			
	WASP 61/AMENDED	6216	961-962	32	18S	16E
A MC 25268	WASP 101	3786	63	32	18S	16E
A MC 25269	WASP 102	3786	64	32	18S	16E

RECEIVED
B.L.M. AZ STATE OFFICE

NOV 30 1989

7:45 A.M.
PHOENIX, ARIZONA

8662 1663

37

G. & S. R. B. & M.
Pima County, Arizona

B.L.M.							
<u>Serial No.</u>	<u>Name of Claim</u>	<u>Book</u>	<u>Page</u>	<u>Sec.</u>	<u>Twp.</u>	<u>Rge.</u>	
A MC 25270 ✓	WASP 103	3786	65	32	18S	16E	
A MC 25271 ✓	WASP 104	3786	66	32	18S	16E	
A MC 25272 ✓	WASP 105	3786	67	32	18S	16E	
A MC 25273 ✓	WASP 106	3786	68	32	18S	16E	
A MC 25274 ✓	WASP 107	3786	69	32	18S	16E	
A MC 25275 ✓	WASP 111	3786	70	17	18S	16E	
A MC 25276 ✓	WASP 112	3786	71	17	18S	16E	
A MC 25277 ✓	WASP 113	3786	72	17	18S	16E	
A MC 25278 ✓	WASP 114	3786	73	17	18S	16E	
A MC 25279 ✓	WASP 115	3786	74	17	18S	16E	
A MC 25280 ✓	WASP 116	3786	75	17	18S	16E	
A MC 25281 ✓	WASP 117	3786	76	17	18S	16E	
A MC 25282 ✓	WASP 118	3786	77	17	18S	16E	
A MC 25283 ✓	WASP 119	3786	78	17	18S	16E	
A MC 25284 ✓	WASP 120	3786	79	17	18S	16E	
A MC 25285 ✓	WASP 121	3786	80	17	18S	16E	
A MC 25286 ✓	WASP 122	3786	81	17	18S	16E	
A MC 25287 ✓	WASP 123	3786	82	17	18S	16E	
A MC 25288 ✓	WASP 124	3786	83	17	18S	16E	
A MC 25289 ✓	WASP 125	3786	84	17	18S	16E	
A MC 25290 ✓	WASP 126	3786	85	17	18S	16E	
A MC 25291 ✓	WASP 127	3786	86	17	18S	16E	
A MC 25292 ✓	WASP 128	3786	87	17	18S	16E	
A MC 25293 ✓	WASP 129	3786	88	17	18S	16E	
A MC 25294 ✓	WASP 130	3786	89	17	18S	16E	
A MC 25295 ✓	WASP 201	3786	90	32	18S	16E	
A MC 25296 ✓	WASP 202	3786	91	32	18S	16E	
A MC 25297 ✓	WASP 203	3786	92	32	18S	16E	
A MC 25298 ✓	WASP 204	3786	93	32	18S	16E	
A MC 25299 ✓	WASP 205	3786	94	32	18S	16E	
A MC 25300 ✓	WASP 206	3786	95	32	18S	16E	
A MC 25301 ✓	WASP 207	3786	96	32	18S	16E	
A MC 25302 ✓	WASP 208	3786	97	32	18S	16E	
A MC 25303 ✓	WASP 209	3786	98	32	18S	16E	
A MC 25304 ✓	WASP 210	3786	99	32	18S	16E	
A MC 25305 ✓	WASP 211	3786	100	32	18S	16E	
A MC 25306 ✓	WASP 212	3786	101	32	18S	16E	
A MC 25307 ✓	WASP 213	3786	102	32	18S	16E	
A MC 25308 ✓	WASP 214	3786	103	32	18S	16E	
A MC 25309 ✓	WASP 215	3786	104	32	18S	16E	
A MC 25310 ✓	WASP 216	3786	105	32	18S	16E	
A MC 25311 ✓	WASP 217	3786	106	32	18S	16E	
A MC 25312 ✓	WASP 218	3786	107	32	18S	16E	
A MC 25349 ✓	WASP 313	3786	144	33	18S	16E	
A MC 25351 ✓	WASP 315	3786	146	33	18S	16E	

RECEIVED
B.L.M. AZ STATE OFFICE

NOV 30 1989

7:45 A.M.
PHOENIX, ARIZONA

8662 1664

45

G. & S. R. B. & M.
Pima County, Arizona

<u>B.L.M.</u> <u>Serial No.</u>	<u>Name of Claim</u>	<u>Book</u>	<u>Page</u>	<u>Sec.</u>	<u>Twp.</u>	<u>Rge.</u>
A MC 25353	WASP 317	3786	148	33	18S	16E
A MC 25355	WASP 319	3786	150			
	WASP 319/AMENDED	6216	975-976	33	18S	16E
A MC 25357	WASP 321	3786	152			
	WASP 321/AMENDED	6216	977-978	28	18S	16E
A MC 25359	WASP 323	3786	154			
	WASP 323/AMENDED	6216	979-980	28	18S	16E
A MC 25361	WASP 325	3786	156			
	WASP 325/AMENDED	6216	981-982	28	18S	16E
A MC 25363	WASP 327	3786	158			
	WASP 327/AMENDED	6216	983-984	28	18S	16E
A MC 25365	WASP 329	3786	160			
	WASP 329/AMENDED	6216	985-986	28	18S	16E
A MC 25367	WASP 331	3786	162			
	WASP 331/AMENDED	6216	987-988	28	18S	16E
A MC 25369	WASP 333	3786	164			
	WASP 333/AMENDED	6216	989-990	28	18S	16E
A MC 25371	WASP 335	3786	166			
	WASP 335/AMENDED	6216	991-992	28	18S	16E
A MC 25373	WASP 337	3786	168			
	WASP 337/AMENDED	6216	993-994	28	18S	16E
A MC 25375	WASP 339	3786	170			
	WASP 339/AMENDED	6216	995-996	21	18S	16E
A MC 25377	WASP 341	3786	172	21	18S	16E
A MC 25379	WASP 343	3786	174	21	18S	16E
A MC 25380	WASP 344	3786	175	21	18S	16E
A MC 25381	WASP 345	3786	176	21	18S	16E
A MC 25382	WASP 346	3786	177	21	18S	16E
A MC 25383	WASP 347	3786	178	21	18S	16E
A MC 25384	WASP 348	3786	179	21	18S	16E
A MC 25385	WASP 349	3786	180	21	18S	16E
A MC 25386	WASP 350	3786	181	21	18S	16E
A MC 25387	WASP 351	3786	182	21	18S	16E
A MC 25388	WASP 352	3786	183	21	18S	16E
A MC 25389	WASP 353	3786	184	21	18S	16E
A MC 25390	WASP 354	3786	185	21	18S	16E
A MC 25662	MAX 41	4792	584	9	19S	16E
A MC 25664	MAX 43	4792	586	4	19S	16E
A MC 25666	MAX 45	4792	588	4	19S	16E
A MC 25668	MAX 47	4792	590	4	19S	16E
A MC 25670	MAX 49	4792	592	4	19S	16E
A MC 25692	MAX 71	4792	614	4	19S	16E
A MC 25693	MAX 72	4792	615	4	19S	16E
A MC 25694	MAX 73	4792	616	4	19S	16E
A MC 25695	MAX 74	4792	617	4	19S	16E

RECEIVED
B.L.M. AZ STATE OFFICE

NOV 30 1989

7:45 A.M.
PHOENIX, ARIZONA

8662 1665

(34)
511

G. & S. R. B. & M.
Pima County, Arizona

B.L.M.

<u>Serial No.</u>	<u>Name of Claim</u>	<u>Book</u>	<u>Page</u>	<u>Sec.</u>	<u>Twp.</u>	<u>Rge.</u>
A MC 25696	MAX 75	4792	618	4	19S	16E
A MC 25697	MAX 76	4792	619	4	19S	16E
A MC 25698	MAX 77	4792	620	4	19S	16E
A MC 25699	MAX 78	4792	621	4	19S	16E
A MC 25700	MAX 79	4792	622	9	19S	16E
A MC 25701	MAX 80	4792	623	9	19S	16E
A MC 25702	MAX 81	4792	624	8	19S	16E
A MC 25703	MAX 82	4792	625	8	19S	16E
A MC 25704	MAX 83	4792	626	5	19S	16E
A MC 25705	MAX 84	4792	627	5	19S	16E
A MC 25706	MAX 85	4792	628	5	19S	16E
A MC 25707	MAX 86	4792	629	5	19S	16E
A MC 25708	MAX 87	4792	630	5	19S	16E
A MC 25709	MAX 88	4792	631	5	19S	16E
A MC 25710	MAX 89	4792	632	5	19S	16E
A MC 25711	MAX 90	4792	633	5	19S	16E
A MC 25712	MAX 91	4792	634	5	19S	16E
A MC 25714	MAX 93	4792	636	5	19S	16E
A MC 25716	MAX 95	4792	638	5	19S	16E
A MC 25718	MAX 97	4792	640	5	19S	16E
A MC 25720	MAX 99	4792	642	5	19S	16E
A MC 25722	MAX 101	4792	644	5	19S	16E
A MC 25723	MAX 102	4792	645	5	19S	16E
A MC 25724	MAX 103	4792	646	5	19S	16E
A MC 25725	MAX 104	4792	647	5	19S	16E
A MC 25726	MAX 105	4792	648	5	19S	16E
A MC 25727	MAX 106	4792	649	5	19S	16E
A MC 25728	MAX 107	4792	650	5	19S	16E
A MC 25729	MAX 108	4792	651	5	19S	16E
A MC 25730	MAX 109	4792	652	5	19S	16E
A MC 25731	MAX 110	4792	653	5	19S	16E
A MC 25732	MAX 111	4792	654	5	19S	16E
A MC 25733	MAX 112	4792	655	5	19S	16E
A MC 25734	MAX 113	4792	656	5	19S	16E
A MC 25735	MAX 114	4792	657	5	19S	16E
A MC 25736	MAX 115	4792	658	5	19S	16E
A MC 25737	MAX 116	4792	659	5	19S	16E
A MC 25738	MAX 117	4792	660	5	19S	16E
A MC 25739	MAX 118	4792	661	5	19S	16E
A MC 25740	MAX 119	4792	662	8	19S	16E
A MC 25741	MAX 120	4792	663	8	19S	16E
A MC 27423	ELK 1	3368	576	12	18S	15E
A MC 27424	ELK 2	3368	577	12	18S	15E
A MC 27425	ELK 3	3368	578	12	18S	15E
A MC 27426	ELK 4	3368	579	12	18S	15E

RECEIVED

B.L.M. AZ STATE OFFICE

NOV 30 1989

7:45 A.M.
PHOENIX, ARIZONA

8662 1666

G. & S. R. B. & M.
Pima County, Arizona

<u>B.L.M.</u> <u>Serial No.</u>	<u>Name of Claim</u>	<u>Book</u>	<u>Page</u>	<u>Sec.</u>	<u>Twp.</u>	<u>Rge.</u>
A MC 27427	ELK 5	3368	580	12	18S	15E
A MC 27428	ELK 6	3368	581	12	18S	15E
A MC 27451	ELK 35	3368	610			
	ELK 35/AMENDED	6121	1273-74	13	18S	15E
A MC 27452	ELK 36	3368	611	13	18S	15E
A MC 27453	ELK 37	3368	612	13	18S	15E
A MC 27455	ELK 39	3368	614	13	18S	15E
A MC 27457	ELK 41	3368	616	13	18S	15E
A MC 27459	ELK 43	3368	618	13	18S	15E
A MC 27461	ELK 45	3368	620	13	18S	15E
A MC 27463	ELK 47	3368	622	13	18S	15E
A MC 27465	ELK 70	3368	645	7	18S	16E
A MC 27466	ELK 71	3368	646	7	18S	16E
A MC 27467	ELK 72	3368	647	7	18S	16E
A MC 27468	ELK 73	3368	648	7	18S	16E
A MC 27469	ELK 74	3368	649	7	18S	16E
A MC 27470	ELK 75	3368	650	7	18S	16E
A MC 27471	ELK 76	3368	651	7	18S	16E
A MC 27472	ELK 77	3368	652	7	18S	16E
A MC 27473	ELK 78	3368	653	7	18S	16E
A MC 27474	ELK 79	3368	654	7	18S	16E
A MC 27475	ELK 80	3368	655	7	18S	16E
A MC 27476	ELK 81	3368	656	7	18S	16E
A MC 27478	ELK 83	3368	658	12	18S	15E
A MC 27480	ELK 85	3368	660	12	18S	15E
A MC 27482	ELK 87	3368	662	12	18S	15E
A MC 27513	ALPINE #5	2221	495			
	ALPINE #5/AMENDED	6121	1283-84	18	18S	16E
A MC 27514	ALPINE #6	2221	496			
	ALPINE #6/AMENDED	6121	1285-86	18	18S	16E
A MC 27515	ALPINE #7	2221	497			
	ALPINE #7/AMENDED	6121	1287-88	18	18S	16E
A MC 27516	ALPINE #8	2221	498			
	ALPINE #8/AMENDED	6121	1289-90	18	18S	16E
A MC 27517	ALPINE #9	2221	499			
	ALPINE #9/AMENDED	6121	1291-92	18	18S	16E
A MC 27518	ALPINE #10	2221	500			
	ALPINE #10/AMENDED	6121	1293-94	13	18S	15E
A MC 27519	ALPINE #11	2221	501			
	ALPINE #11/AMENDED	6121	1295-96	13	18S	15E
A MC 27520	ALPINE #12	2221	502			
	ALPINE #12/AMENDED	6121	1297-98	13	18S	15E
A MC 27521	ALPINE #13	2221	503	13	18S	15E
A MC 27522	ALPINE #14	2221	504	13	18S	15E
A MC 27523	ALPINE #15	2221	505	18	18S	16E

RECEIVED
B.L.M. AZ STATE OFFICE

NOV 30 1989

7:45 A.M.
PHOENIX, ARIZONA

8662 1667

36
216

G. & S. R. B. & M.
Pima County, Arizona

B.L.M. Serial No.	Name of Claim	Book	Page	Sec.	Twp.	Rge.
A MC 27524	ALPINE #16	2221	506	18	18S	16E
A MC 27525	ALPINE #17	2221	507	18	18S	16E
A MC 27526	ALPINE #18	2221	508	18	18S	16E
A MC 27527	ALPINE #19	2230	138	18	18S	16E
A MC 27528	ALPINE #20	2230	139	18	18S	16E
A MC 27529	ALPINE #21	2230	140	18	18S	16E
A MC 27530	ALPINE #22	2230	141	18	18S	16E
A MC 27531	ALPINE #23	2230	142	18	18S	16E
A MC 27532	ALPINE #24	2230	143	18	18S	16E
A MC 28871	SANTA RITA WEDGE	5901	1379	31	18S	16E
A MC 36021	EJZZARD NO. 5	2089	294	13	18S	15E
A MC 36025	SHADOW #4	2827	66	24	18S	15E
A MC 36026	JOHN 1	3934	508	24	18S	15E
A MC 36027	JOHN 2	3934	509	24	18S	15E
A MC 36028	FLYING DUTCHMAN NO. 2	2089	295	13	18S	15E
A MC 36029	FLYING DUTCHMAN NO. 3	2089	296	13	18S	15E
A MC 36030	FLYING DUTCHMAN NO. 4	2089	297	13	18S	15E
A MC 36031	FLYING DUTCHMAN NO. 5	2089	298	13	18S	15E
A MC 36032	FLYING DUTCHMAN NO. 6	2089	299			
	FLYING DUTCHMAN NO. 6/AMENDED	6121	1267-68	13	18S	15E
A MC 36034	BLACK BESS NO. 2	2089	290	13	18S	15E
A MC 36036	K.W.L.	2078	442	13	18S	15E
A MC 36037	G.E.J.	2078	443	13	18S	15E
A MC 36038	R.F.E.	2078	444	24	18S	15E
A MC 36039	R.C.M.	2078	445	13	18S	15E
A MC 36040	SYCAMORE #1	2078	446	24	18S	15E
A MC 36041	SYCAMORE #2	2078	447	19	18S	16E
A MC 36042	SYCAMORE #3	2078	448	19	18S	16E
A MC 36043	SYCAMORE #4	2078	449			
	SYCAMORE #4/AMENDED	6121	1299-00	19	18S	16E
A MC 36044	SYCAMORE #5	2078	450			
	SYCAMORE #5/AMENDED	6121	1301-02	19	18S	16E
A MC 36045	SYCAMORE #6	2078	451			
	SYCAMORE #6/AMENDED	6121	1303-04	19	18S	16E
A MC 36046	SYCAMORE #7	2078	452			
	SYCAMORE #7/AMENDED	6121	1305-06	19	18S	16E
A MC 36047	SYCAMORE #8	2078	453			
	SYCAMORE #8/AMENDED	6121	1307-08	24	18S	15E
A MC 36048	SYCAMORE #9	2078	454	19	18S	16E
A MC 36049	SYCAMORE #10	2078	455	19	18S	16E
A MC 36050	SYCAMORE #11	2078	456	19	18S	16E
A MC 36051	SYCAMORE #12	2078	457	19	18S	16E
A MC 36052	NARAGANSETT EXTENSION #1	937	372	19	18S	16E
A MC 36053	NARAGANSETT EXTENSION #2	937	373	19	18S	16E

RECEIVED

B.L.M. AZ STATE OFFICE

NOV 30 1989

8662 1668

7:45 A.M.
PHOENIX ARIZONA

G. & S. R. B. & M.
Pima County, Arizona

B.L.M.

<u>Serial No.</u>	<u>Name of Claim</u>	<u>Book</u>	<u>Page</u>	<u>Sec.</u>	<u>Twp.</u>	<u>Rge.</u>
A MC 36054	NARAGANSETT EXTENSION #3	937	374	19	18S	16E
A MC 36055	NARAGANSETT EXTENSION #4	937	375	19	18S	16E
A MC 36056	NARAGANSETT EXTENSION #5	937	376	30	18S	16E
A MC 36057	NARAGANSETT EXTENSION #6	937	377	30	18S	16E
A MC 36058	NARAGANSETT EXTENSION #7	937	378	30	18S	16E
A MC 36059	NARAGANSETT EXTENSION #8	937	379	30	18S	16E
A MC 36060	NARAGANSETT EXTENSION #9	2020	358	30	18S	16E
A MC 36061	SCHWAB EXTENSION #1 NORTH WEST	1271	92	24	18S	15E
A MC 36062	ROCKY 1	3726	117	19	18S	16E
A MC 36063	AMOLE NO. 2	2051	262	19	18S	16E
A MC 36064	FALLS NO. 2	2051	263	25	18S	15E
A MC 36065	FALLS NO. 3	2110	267	25	18S	15E
A MC 36066	FALLS NO. 4	2110	268	25	18S	15E
A MC 36067	PERRY NO. 1	2112	11	25	18S	15E
A MC 36068	PERRY #2	2112	12	25	18S	15E
A MC 36069	PERRY #3	2112	13	25	18S	15E
A MC 36070	PERRY #4	2112	14	25	18S	15E
A MC 36073	PERRY #7	2112	17	25	18S	15E
A MC 36074	PERRY #8	2112	18	25	18S	15E
A MC 36075	PERRY #9	2112	19	25	18S	15E
A MC 36076	PERRY #10	2112	20	25	18S	15E
A MC 36077	PERRY #11	2112	21	25	18S	15E
A MC 36078	PERRY #12	2112	22	25	18S	15E
A MC 36081	PERRY #15	2112	25			
	PERRY #15/AMENDED	2139	441	36	18S	15E
A MC 36082	PERRY #16	2112	26	36	18S	15E
A MC 36083	PERRY #17	2112	27	36	18S	15E
A MC 36084	PERRY #18	2112	28			
	PERRY #18/AMENDED	2139	442	36	18S	15E
A MC 36086	GUNSITE 1-A	1980	353	30	18S	16E
A MC 36087	GUNSITE NO. 2	1941	339			
	GUNSITE NO. 2/AMENDED	1980	354	19	18S	16E
A MC 36088	GUNSITE NO. 3	1941	340	19	18S	16E
A MC 36089	GUNSITE NO. 4	1941	341	19	18S	16E
A MC 36090	GUNSITE 5A	2022	341	19	18S	16E
A MC 36091	GUNSITE 6-B	2110	264	19	18S	16E
A MC 36092	GUNSITE NO. 7	1941	344	19	18S	16E
A MC 36093	GUNSITE 7A	2411	174	19	18S	16E
A MC 36094	GUNSITE NO. 8	1941	345	19	18S	16E
A MC 36095	GUNSITE NO. 9	1941	346	19	18S	16E
A MC 36096	GUNSITE NO. 10	1941	347	19	18S	16E
A MC 36097	GUNSITE NO. 11	1941	348	19	18S	16E
A MC 36098	GUNSITE NO. 12	1941	349	19	18S	16E
A MC 36099	GUNSITE NO. 13	1941	350	19	18S	16E

RECEIVED
B.L.M. AZ STATE OFFICE

NOV 30 1989

7:45 A.M.
PHOENIX, ARIZONA

8662 1069

G. & S. R. B. & M.
Pima County, Arizona

B.L.M.							
Serial No.	Name of Claim	Book	Page	Sec.	Twp.	Rqe.	
A MC 36100	GUNSITE NO. 14	1941	351	19	18S	16E	
A MC 36101	GUNSITE NO. 15	1941	352	19	18S	16E	
A MC 36102	GUNSITE NO. 16	1941	353	19	18S	16E	
A MC 36103	GUNSITE NO. 17	1941	354	31	18S	16E	
A MC 36104	GUNSITE NO. 18	1941	355	31	18S	16E	
A MC 36105	GUNSITE NO. 19	1941	356	31	18S	16E	
A MC 36106	GUNSITE NO. 20	1941	357	31	18S	16E	
A MC 36107	GUNSITE NO. 21	1941	358	32	18S	16E	
A MC 36108	GUNSITE NO. 22	1941	359	31	18S	16E	
A MC 36109	GUNSIGHT NO. 23	1967	324				
	GUNSIGHT NO. 23/AMENDED	2022	343	31	18S	16E	
A MC 36110	GUNSITE NO. 24	1943	14				
	GUNSITE NO. 24/AMENDED	1980	355	31	18S	16E	
A MC 36111	GUNSITE NO. 25	1943	15	31	18S	16E	
A MC 36112	GUNSITE NO. 26	1943	16	31	18S	16E	
A MC 36113	GUNSITE NO. 27	1943	13	31	18S	16E	
A MC 36114	GUNSIGHT NO. 28	1967	325	31	18S	16E	
A MC 36115	GUNSIGHT NO. 29	1967	326	31	18S	16E	
A MC 36116	GUNSIGHT NO. 30	1967	327	31	18S	16E	
A MC 36117	GUNSIGHT NO. 31	1967	328	31	18S	16E	
A MC 36118	GUNSIGHT NO. 32	1967	329	31	18S	16E	
A MC 36119	GUNSIGHT NO. 33	1967	330	31	18S	16E	
A MC 36120	GUNSIGHT NO. 34	1967	331	31	18S	16E	
A MC 36121	GUNSIGHT NO. 35	1967	332	31	18S	16E	
A MC 36122	GUNSIGHT NO. 36	1967	333	31	18S	16E	
A MC 36123	GUNSIGHT NO. 37	1967	334	31	18S	16E	
A MC 36124	GUNSIGHT NO. 38	1967	335	31	18S	16E	
A MC 36125	GUNSIGHT NO. 39	1967	336	31	18S	16E	
A MC 36126	GUNSIGHT NO. 40	1967	337	31	18S	16E	
A MC 36127	GUNSIGHT NO. 41	1967	338	6	19S	16E	
A MC 36128	GUNSIGHT NO. 42	1967	339	6	19S	16E	
A MC 36129	GUNSIGHT NO. 43	1967	340	36	18S	15E	
A MC 36130	GUNSIGHT 44	1994	152				
	GUNSIGHT 44/AMENDED	6420	1007-08	1	19S	15E	
A MC 36131	GUNSIGHT #45	1994	153				
	GUNSIGHT #45/AMENDED	6420	1009-10	1	19S	15E	
A MC 36132	GUNSIGHT #46	1994	154	36	18S	15E	
A MC 36133	GUNSIGHT #47	1994	155	36	18S	15E	
A MC 36134	GUNSIGHT #48	1994	156	36	18S	15E	
A MC 36135	GUNSIGHT #49	1994	157	36	18S	15E	
A MC 36136	GUNSIGHT #50	1994	158				
	GUNSIGHT #50/AMENDED	2078	464	36	18S	15E	
A MC 36137	WILLIAMS FOLLY	5406	878	36	18S	15E	
A MC 36138	WILLIAMS FOLLY #2	5406	879	36	18S	15E	

RECEIVED

B.L.M. AZ STATE OFFICE

NOV 30 1989

7:45 A.M.

PHOENIX, ARIZONA

8662 1670

G. & S. R. B. & M.
Pima County, Arizona

B.L.M.

<u>Serial No.</u>	<u>Name of Claim</u>	<u>Book</u>	<u>Page</u>	<u>Sec.</u>	<u>Twp.</u>	<u>Rge.</u>
A MC 46740	SANTA RITA #1	2148	520	30	18S	16E
A MC 46741	SANTA RITA #2	2148	521	30	18S	16E
A MC 46742	SANTA RITA #3	2148	522	30	18S	16E
A MC 46743	SANTA RITA #4	2148	523	30	18S	16E
A MC 46744	SANTA RITA #5	2148	524	30	18S	16E
A MC 46745	SANTA RITA #6	2148	525	30	18S	16E
A MC 46746	SANTA RITA #7	2148	526	30	18S	16E
A MC 46747	SANTA RITA #8A	2170	436	30	18S	16E
A MC 46748	SANTA RITA #9	2148	528	30	18S	16E
A MC 46749	SANTA RITA #10	2148	529	30	18S	16E
A MC 46750	SANTA RITA #11	2148	530	31	18S	16E
A MC 46751	SANTA RITA #12	2148	531	36	18S	15E
A MC 46752	SANTA RITA #13	2148	532	25	18S	15E
A MC 46753	SANTA RITA #14	2148	533	36	18S	15E
A MC 46754	SANTA RITA #15	2148	534	36	18S	15E
A MC 46755	SANTA RITA #16	2148	535	31	18S	16E
A MC 46756	SANTA RITA #17	2148	536	31	18S	16E
A MC 46757	SANTA RITA #18	2148	537	31	18S	16E
A MC 46758	SANTA RITA #19	2148	538	31	18S	16E
A MC 46759	SANTA RITA #20	2148	539	31	18S	16E
A MC 46760	SANTA RITA #21	2148	540	31	18S	16E
A MC 46761	SANTA RITA #22	2148	541	31	18S	16E
A MC 46762	SANTA RITA #23	2148	542	31	18S	16E
A MC 46763	SANTA RITA #24	2148	543	31	18S	16E
A MC 46764	SANTA RITA #25	2148	544	31	18S	16E
A MC 46765	SANTA RITA #26	2148	545	36	18S	15E
A MC 46766	SANTA RITA #27	2148	546	36	18S	15E
A MC 46767	SANTA RITA #28	2148	547	36	18S	15E
A MC 46768	SANTA RITA #29	2148	548	36	18S	15E
A MC 46769	SANTA RITA #30	2148	549	36	18S	15E
A MC 46770	SANTA RITA #31	2148	550	36	18S	15E
A MC 46771	CATALINA #1	2148	518	30	18S	16E
A MC 46772	CATALINA #2	2148	517	30	18S	16E
A MC 46773	CATALINA #3	2148	516	30	18S	16E
A MC 46774	CATALINA #4	2148	515	30	18S	16E
A MC 46775	CATALINA #5A	2170	437	30	18S	16E
A MC 46776	CATALINA #6A	2170	435	30	18S	16E
A MC 46777	CATALINA #7	2148	512	30	18S	16E
A MC 46778	CATALINA #8	2148	511	30	18S	16E
A MC 46779	FRED BENNETT	936	425	30	18S	16E
A MC 46780	FRED BENNETT	712	107			
	FRED BENNETT/AMENDED	2110	262	30	18S	16E
A MC 46781	ROSEMONT #9	936	424			
	ROSEMONT #9/AMENDED	2078	466	30	18S	16E

RECEIVED

B.L.M. AZ STATE OFFICE

NOV 30 1989

7:45 A.M.

PHOENIX, ARIZONA

8662 1671

42

G. & S. R. B. & M.
Pima County, Arizona

<u>B.L.M.</u> <u>Serial No.</u>	<u>Name of Claim</u>	<u>Book</u>	<u>Page</u>	<u>Sec.</u>	<u>Twp.</u>	<u>Rge.</u>
A MC 46782	ROSEMONT #11	936	420	30	18S	16E
A MC 46783	ROSEMONT #11-A	2078	458	30	18S	16E
A MC 46784	ROSEMONT #12	936	431			
	ROSEMONT #12/AMENDED	2078	467	30	18S	16E
A MC 46785	ROSEMONT #13	936	434			
	ROSEMONT #13/AMENDED	2078	468	30	18S	16E
A MC 46786	ROSEMONT #15	936	429			
	ROSEMONT #15/AMENDED	2078	469	30	18S	16E
A MC 46787	ROSEMONT #16	936	430			
	ROSEMONT #16/AMENDED	2078	470	30	18S	16E
A MC 46788	ROSEMONT #17	936	432			
	ROSEMONT #17/AMENDED	2078	471	30	18S	16E
A MC 46789	ROSEMONT #18	936	433			
	ROSEMONT #18/AMENDED	2078	472	30	18S	16E
A MC 46790	ROSEMONT #21	964	202			
	ROSEMONT #21/AMENDED	2078	473	29	18S	16E
A MC 46791	FRED BENNETT FRACTION	2022	338	30	18S	16E
A MC 46792	LAST CHANCE NO. 1/ RELOCATION	2929	207	36	18S	15E
A MC 46793	LAST CHANCE NO. 2/ RELOCATION	2929	208	36	18S	15E
A MC 46794	LAST CHANCE NO. 3/ RELOCATION	2929	209	36	18S	15E
A MC 46795	MERCHANT (MINE)	DD	284	25	18S	15E
A MC 46796	CAVE	NN	555	25	18S	15E
A MC 46797	TAILOR	NN	556	25	18S	15E
A MC 46798	WEDGE.	821	393	25	18S	15E
A MC 46799	WEDGE NO. 2	897	182	25	18S	15E
A MC 46800	STRIP	821	391	30	18S	16E
A MC 46801	CUBA FRACTION	2022	342	25	18S	15E
A MC 46802	PATRICK HENRY FRACTION/ RELOCATION	3486	103	30	18S	16E
A MC 46803	R. G. INGERSOLL FRACTION	2110	265	19	18S	16E
A MC 46804	DAYLIGHT FRACTION	2110	266	30	18S	16E
A MC 46805	TRAVIS #2	1983	254			
	TRAVIS #2/AMENDED	2078	465	30	18S	16E
A MC 46806	TRAVIS #3	1983	255	30	18S	16E
A MC 46807	TRAVIS #4	1983	256			
	TRAVIS #4/AMENDED	2170	455	31	18S	16E
A MC 46808	TRAVIS #5	1983	257	31	18S	16E
A MC 46809	TRAVIS #6	1983	258	29	18S	16E
A MC 46810	ART	1009	441			
	ART/AMENDED	2078	459	19	18S	16E
A MC 46811	AL	1009	442			
	AL/AMENDED B.L.M. AZ STATE OFFICE	2078	460	19	18S	16E

NOV 30 1989

7:45 A.M.
PHOENIX, ARIZONA

8662 1672

30

G. & S. R. B. & M.
Pima County, Arizona

<u>B.L.M.</u> <u>Serial No.</u>	<u>Name of Claim</u>	<u>Book</u>	<u>Page</u>	<u>Sec.</u>	<u>Twp.</u>	<u>Rge.</u>
A MC 46812	SAM	1009	439			
	SAM/AMENDED	2078	461	19	18S	16E
A MC 46813	FRED	1009	440			
	FRED/AMENDED	2078	462	19	18S	16E
A MC 46814	BERT	1009	443			
	BERT/AMENDED	2078	463	19	18S	16E
A MC 46815	BOB	995	393	24	18S	15E
A MC 47482	CANYON NO. 34	6048	1225-26	7	18S	16E
A MC 47483	CANYON NO. 35	6048	1227-28	7	18S	16E
A MC 47484	CANYON NO. 36	6048	1229-30	7	18S	16E
A MC 47485	CANYON NO. 37	6048	1231-32	7	18S	16E
A MC 47486	CANYON NO. 38	6048	1233-34	7	18S	16E
A MC 47487	CANYON NO. 39	6048	1235-36	7	18S	16E
A MC 47488	CANYON NO. 40	6048	1237-38	7	18S	16E
A MC 47489	CANYON NO. 41	6048	1239-40	7	18S	16E
A MC 47490	CANYON NO. 42	6048	1241-42	7	18S	16E
A MC 47491	CANYON NO. 43	6048	1243-44	7	18S	16E
A MC 47512	CANYON NO. 64	6048	1285-86	7	18S	16E
A MC 47513	CANYON NO. 65	6048	1287-88	7	18S	16E
A MC 47514	CANYON NO. 66	6048	1289-90	7	18S	16E
A MC 47515	CANYON NO. 67	6048	1291-92	7	18S	16E
A MC 47516	CANYON NO. 68	6048	1293-94	7	18S	16E
A MC 47517	CANYON NO. 69	6048	1295-96	7	18S	16E
A MC 47518	CANYON NO. 70	6048	1297-98	7	18S	16E
A MC 47519	CANYON NO. 71	6048	1299-00	7	18S	16E
A MC 47520	CANYON NO. 72	6048	1301-02	7	18S	16E
A MC 47521	CANYON NO. 73	6048	1303-04	7	18S	16E
A MC 47522	CANYON NO. 74	6048	1305-06	7	18S	16E
A MC 47523	CANYON NO. 75	6048	1307-08	7	18S	16E
A MC 47524	CANYON NO. 76	6048	1309-10	7	18S	16E
A MC 47525	CANYON NO. 77	6048	1311-12	7	18S	16E
A MC 47526	CANYON NO. 78	6048	1313-14	7	18S	16E
A MC 47527	CANYON NO. 79	6048	1315-16	7	18S	16E
A MC 62785	TELEMETER FRACTION	2075	381			
	TELEMETER FRACTION/AMENDED	5013	166	14	18S	15E
A MC 62786	WEST END FRACTION	2075	383			
	WEST END FRACTION/AMENDED	5013	164	14	18S	15E
A MC 62787	HATTIE FRACTION	2075	382			
	HATTIE FRACTION/AMENDED	5013	165	14	18S	15E
A MC 64123	CACTUS	6104	1251-52	36	18S	15E
A MC 64124	TRAVIS #7	6104	1253-54	30	18S	16E
A MC 64125	FOX #1	2705	63			
	FOX #1/AMENDED	6104	1255-56	1	19S	15E

RECEIVED

B.L.M. AZ STATE OFFICE

NOV 30 1989

7:45 A.M.
PHOENIX, ARIZONA

8662 1673

36

G. & S. R. B. & M.
Pima County, Arizona

<u>B.L.M.</u> <u>Serial No.</u>	<u>Name of Claim</u>	<u>Book</u>	<u>Page</u>	<u>Sec.</u>	<u>Twp.</u>	<u>Rge.</u>
A MC 64126	FOX #2	2705	64			
	FOX #2/AMENDED	6104	1257-58	1	19S	15E
A MC 64131	FOX #7	2705	69			
	FOX #7/AMENDED	6104	1267-68	35	18S	15E
A MC 64133	FOX #13	2705	75			
	FOX #13/AMENDED	6104	1271-72	2	19S	15E
A MC 64134	CLOUD REST	SS	511			
	CLOUD REST/AMENDED	6104	1273-74	36	18S	15E
A MC 64135	BIG WINDY	5406	876	1	19S	15E
A MC 64136	BIG WINDY FRACTION	5406	877	1	19S	15E
A MC 64137	BLUE WING	SS	581	36	18S	15E
A MC 64138	CLOUD REST NO. 1	B-B-B	277			
	CLOUD REST NO. 1/AMENDED	6104	1275-76	36	18S	15E
A MC 66835	KENT #1 LONG JOHN	1936	245	30	18S	16E
A MC 66836	KENT #2 PATRICIA C.	1936	246	30	18S	16E
A MC 66837	KENT #3 LITTLE JOE	1936	247	30	18S	16E
A MC 66838	BELLE OF ROSEMONT	2571	125			
	BELLE OF ROSEMONT/AMENDED	6216	999-1000	29	18S	16E
A MC 74390	JOHN	995	395	19	18S	16E
A MC 74391	JOE	995	396	24	18S	15E
A MC 74392	BEN	995	392	24	18S	15E
A MC 74393	PETE	995	394	24	18S	15E
A MC 74394	ADOLPH LEWISOHN	710	346	30	18S	16E
A MC 74395	ADOLPH LEWISOHN	936	419	30	18S	16E
A MC 74396	ROSEMONT	710	347	30	18S	16E
A MC 74397	ROSEMONT	936	418	30	18S	16E
A MC 74398	ALBERT STEINFELD	710	348	30	18S	16E
A MC 74399	ALBERT STEINFELD	936	427	30	18S	16E
A MC 74400	HUGH YOUNG	712	108	30	18S	16E
A MC 74401	HUGH YOUNG	936	422	30	18S	16E
A MC 74402	ETHEL	712	109	30	18S	16E
A MC 74403	ALBERT	712	110	30	18S	16E
A MC 74404	ROSEMONT #1	908	504	31	18S	16E
A MC 74405	ROSEMONT #2	908	501	31	18S	16E
A MC 74406	ROSEMONT #3	908	503	31	18S	16E
A MC 74407	ROSEMONT #4	908	499	31	18S	16E
A MC 74408	ROSEMONT #7	936	421	30	18S	16E
A MC 74409	ROSEMONT #8	936	423	30	18S	16E
A MC 74410	ROSEMONT #14	936	428	30	18S	16E
A MC 74411	ROSEMONT #19	964	200	31	18S	16E
A MC 74412	ROSEMONT #20	964	201	31	18S	16E
A MC 74413	ROSEMONT #20	908	500	31	18S	16E
A MC 74414	ROSEMONT #22	964	203	31	18S	16E
A MC 74415	ROSEMONT #23	908	497	31	18S	16E

RECEIVED
B.L.M. AZ STATE OFFICE

NOV 30 1989
7:45 A.M.
PHOENIX, ARIZONA

8662 1674

G. & S. R. B. & M.
Pima County, Arizona

<u>B.L.M.</u> <u>Serial No.</u>	<u>Name of Claim</u>	<u>Book</u>	<u>Page</u>	<u>Sec.</u>	<u>Twp.</u>	<u>Rge.</u>
A MC 74416	ROSEMONT #24	908	498	31	18S	16E
A MC 74417	ROSEMONT #25	908	502	31	18S	16E
A MC 74418	BX	936	426	30	18S	16E
A MC 75181	FLYING DUTCHMAN #7A	6121	1269-70	13	18S	15E
A MC 75182	BLUE POINT NO. 2A	6121	1271-72	13	18S	15E
A MC 75183	ALPINE #1A	6121	1275-76	13	18S	15E
A MC 75184	ALPINE #2A	6121	1277-78	13	18S	15E
A MC 75185	ALPINE #3A	6121	1279-80	18	18S	16E
A MC 75186	ALPINE #4A	6121	1281-82	18	18S	16E
A MC 95315	FRIJOLE VI A	6159	1135-36	24	18S	15E
A MC 99789	FALCON #1A	6216	899-900	29	18S	16E
A MC 99790	FALCON #2A	6216	901-902	29	18S	16E
A MC 99791	FALCON #3A	6216	903-904	29	18S	16E
A MC 99792	FALCON #4A	6216	905-906	29	18S	16E
A MC 99793	FALCON #5A	6216	907-908	29	18S	16E
A MC 99794	FALCON #6A	6216	909-910	29	18S	16E
A MC 99795	FALCON #7A	6216	911-912	29	18S	16E
A MC 99796	FALCON #8A	6216	913-914	29	18S	16E
A MC 99797	FALCON #9A	6216	915-916	29	18S	16E
A MC 99798	FALCON #10A	6216	917-918	29	18S	16E
A MC 99799	FALCON #11A	6216	919-920	29	18S	16E
A MC 99800	FALCON #12A	6216	921-922	29	18S	16E
A MC 99801	FALCON #13A	6216	923-924	29	18S	16E
A MC 99802	FALCON #14A	6216	925-926	29	18S	16E
A MC 99803	FALCON #15A	6216	927-928	29	18S	16E
A MC 99804	FALCON #16A	6216	929-930	29	18S	16E
A MC 99805	FALCON #17A	6216	931-932	29	18S	16E
A MC 99806	FALCON #18A	6216	933-934	29	18S	16E
A MC 99807	FALCON #19A	6216	935-936	29	18S	16E
A MC 99808	FALCON #20A	6216	937-938	29	18S	16E
A MC 99809	FALCON #21A	6216	939-940	29	18S	16E
A MC 99810	FALCON #22A	6216	941-942	29	18S	16E
A MC 99811	FALCON #27A	6216	943-944	29	18S	16E
A MC 99812	FALCON #28A	6216	945-946	29	18S	16E
A MC 99813	FALCON #29A	6216	947-948	29	18S	16E
A MC 99814	FALCON #30A	6216	949-950	29	18S	16E
A MC 99815	FALCON #31A	6216	951-952	29	18S	16E
A MC 99816	FALCON #32A	6216	953-954	29	18S	16E
A MC 99817	WASP #62A	6216	963-964	29	18S	16E
A MC 99818	WASP #63A	6216	965-966	29	18S	16E
A MC 99819	WASP #219A	6216	967-968	29	18S	16E
A MC 99820	WASP #220A	6216	969-970	29	18S	16E
A MC 99821	WASP #221A	6216	971-972	29	18S	16E
A MC 99822	WASP #222A	6216	973-974	29	18S	16E
A MC 99823	TECKY	6216	997-998	29	18S	16E

RECEIVED

B.L.M. AZ STATE OFFICE

NOV 30 1989

7:45 A.M.
PHOENIX, ARIZONA

8662 1675

G. & S. R. B. & M.
Pima County, Arizona

<u>B.L.M.</u> <u>Serial No.</u>	<u>Name of Claim</u>	<u>Book</u>	<u>Page</u>	<u>Sec.</u>	<u>Twp.</u>	<u>Rge.</u>
A MC 117293	MIA 1 A	6420	1011-13	1	19S	15E
A MC 117294	MIA 2 A	6420	1014-16	1	19S	15E
A MC 117295	MIA 3 A	6420	1017-19	1	19S	15E
A MC 117296	MIA 4 A	6420	1020-22	1	19S	15E
A MC 117297	MIA 5 A	6420	1023-25	1	19S	15E
A MC 117298	MIA 6 A	6420	1026-28	1	19S	15E
A MC 117299	MIA 7 A	6420	1029-31	1	19S	15E
A MC 117300	MIA 8 A	6420	1032-34	1	19S	15E
A MC 117301	MIA 9 A	6420	1035-37	1	19S	15E
A MC 117304	MIA 12A	6420	1043-45	1	19S	15E
A MC 117305	MIA 13A	6420	1046-48	1	19S	15E
A MC 117306	MIA 14A	6420	1049-51	1	19S	15E
A MC 129394	BILLY C.	6522	781-782	1	19S	15E

RECEIVED
B.L.M. AZ STATE OFFICE

NOV 30 1989

7:45 A.M.
PHOENIX, ARIZONA

8662 1676

13

MIKE BOYD, RECORDER
PIMA COUNTY, ARIZONA
CERTIFICATE OF RECORDING

11/13/89
14:33:00

W
DAVID F SKIDMORE
PO BOX 5747

TUCSON	AZ	85703	20 PAGES	AT		\$	24.00
			CONVERSION FEE				3.00
			0 AFFIDAVIT	AT	2.00 EACH		.00
			0 COPIES	AT	1.00 EACH		.00
			0 POSTAGE	AT	1.00 EACH		.00
			0 SEARCHES	AT	10.00 EACH		.00

NO. OF PAGES: 020
SEQUENCE: 89141127
DOCKET: 08662 PAGE: 1657

RECORDING TYPE: AFFIDAVIT PROOF LABOR
GRANTOR: AMC #2196-2204 +
GRANTEE: PROOF LABOR

TOTAL 27.00

GFS		AMOUNT PAID \$	27.00
DEPUTY RECORDER	2000 REC4	AMOUNT DUE \$.00

ENVELOPE

THE ABOVE SPACE FOR RECORDERS USE ONLY
TO BE RECORDED AS PART OF DOCUMENT

DO NOT DETACH CERTIFICATE FROM DOCUMENT

RECEIVED
B.L.M. AZ STATE OFFICE

NOV 30 1989

7:45 A.M.
PHOENIX, ARIZONA

8662 1657

ASARCO

Southwestern Mining Department
T. E. Scartaccini
General Manager

November 4, 1988

2194
13284
14972
15002
25210
27423
28871
35995
46740
47449
62735
64123
66803
74390
75781
95315
99789
117279
129394
EJ

CERTIFIED MAIL - RETURN RECEIPT

BUREAU OF LAND MANAGEMENT
Arizona State Office
Mining Claims Section
P. O.Box 16563
Phoenix, AZ 85011

Mining Claim Annual Recordation
Helvetia Project (630 Claims)
Pima County, Arizona

In accordance with the Federal Land Policy and Management Act (43CFR, Part 3833.2), please find enclosed an exact reproduction of the Affidavit of Assessment work for the period September 1, 1987 - September 1, 1988, with mining claim serial numbers, as recorded in the Pima County Recorder's office in Book 8380, Pages 1524 through 1543.

Very truly yours,

T. E. Scartaccini

T. E. Scartaccini

TES/kh

Encl - copy of Affidavit

RECEIVED
B.L.M. AZ STATE OFFICE

NOV 07 1988

7:45 A.M.
PHOENIX, ARIZONA

AFFIDAVIT OF LABOR PERFORMED
AND IMPROVEMENTS MADE

STATE OF ARIZONA)
) SS
County of Pima)

David F. Skidmore , being first duly sworn, deposes and says that he is a citizen of the United States and more than twenty-one (21) years of age, and resides in Tucson, County of Pima, State of Arizona, and is personally acquainted with the mining claims situated in the Helvetia Mining District, Pima County, Arizona, the names and books and pages of record in the office of the County Recorder of Pima County, Arizona, and the Bureau of Land Management serial numbers of the Notices of Location whereof are as set forth in Exhibit A.

That all of said mining claims are owned by ASARCO Incorporated, the mailing address for which is P.O. Box 5747, Tucson, AZ 85703; that between September 1, 1987 and September 1, 1988 in excess of \$63,000.00 worth of work and improvements were done and performed for the benefit of each of the described claims. Core drilling by Kofa Drilling Co. and JOY-CBC Drilling, road work, surveying, and general supervision by various ASARCO employees. Testing of samples taken from the claim group to determine the metallurgical characteristics of the ore in order to facilitate the development of the claim group.

Said labor was performed and improvements made at the expense of ASARCO Incorporated for the benefit of each and all of said mining claims (630) comprising said contiguous group as part of a general plan of exploration, improvements and development, and they tend to explore, improve and develop each and all of said mining claims. The amount expended for and the value of said labor and improvements is more than One Hundred Dollars (\$100.00) for each of the mining claims, and at least said amount was allocated to each of the mining claims. Said expenditure was made in good faith for the purpose of exploring, improving and developing said contiguous group of mining claims, and was intended as annual labor and improvements for each and all of the described unpatented lode mining claims for the assessment year ending at 12:00 o'clock Meridian, September 1, 1988 .

ASARCO Incorporated

By *David F. Skidmore*
David F. Skidmore


STATE OF ARIZONA)
) SS
County of Pima)

The foregoing instrument was acknowledged before me this 26 day of September, 88, by David F. Skidmore.

My Commission Expires Nov. 28, 1988

My Commission Expires:

Mildred C. Koeppe
Notary Public



RECEIVED
B.L.M. AZ STATE OFFICE

NOV 07 1988

7:45 A.M.
PHOENIX, ARIZONA

8380 1525

EXHIBIT A
TO AFFIDAVIT OF PERFORMANCE
OF LABOR FOR YEAR
ENDING SEPTEMBER 1, 1988

The following contiguous group of unpatented mining claims are situated in the Helvetia Mining District, Pima County, Arizona. The Location Notices of which are of record in the office of the County Recorder of Pima County, Arizona, and the Bureau of Land Management serial numbers are filed at Phoenix, Arizona.

B.L.M. Serial No.	Name of Claim	Book	G. & S. R. B. & M. Pima County, Arizona			
			Page	Sec.	Twp.	Rge.
• A MC 2196	SANTA RITA FRACTION ✓ SANTA RITA FRACTION/ AMENDED	2148	510			
• A MC 2197	CUSHING FRACTION ✓ CUSHING FRACTION/ AMENDED	5436 2022	803 344	25	18S	15E
• A MC 2198	YORK FRACTION ✓ YORK FRACTION/AMENDED	5436 2022	805 340	25	18S	15E
• A MC 2199	TRAVIS #1 ✓ TRAVIS #1/SECOND AMENDED	1983 5436	253 806	30	18S	16E
• A MC 2200	JIM ✓ JIM/AMENDED	995 5436	391 802	30	18S	16E
• A MC 2201	ISLE ROYAL FRACTION ✓ ISLE ROYAL "/AMENDED	2054 5436	188 808	24	18S	15E
• A MC 2202	INDIAN CLUB FRACTION ✓ INDIAN CLUB "/AMENDED	2054 5436	187 809	24	18S	15E
• A MC 2203	PILOT FRACTION ✓ PILOT FRACTION/AMENDED	2051 5436	261 810	24	18S	15E
• A MC 2204	A.O.T. FRACTION ✓ A.O.T. FRACTION/AMENDED	2054 5436	186 811	24	18S	15E
• A MC 2211	MALACHITE FRACTION ✓ MALACHITE "/AMENDED	2110 5436	263 807	24	18S	15E
• A MC 13284	MAX 121 B/RELOCATION ✓	5609	574	19	18S	16E
• A MC 13286	MAX 123 B/RELOCATION ✓	5609	574	7	19S	16E
• A MC 13288	MAX 125 B/RELOCATION ✓	5609	576	6	19S	16E
• A MC 13289	MAX 126 B/RELOCATION ✓	5609	578	6	19S	16E
• A MC 13290	MAX 127 B/RELOCATION ✓	5609	579	6	19S	16E
• A MC 13291	MAX 128 B/RELOCATION ✓	5609	580	6	19S	16E
• A MC 13292	MAX 129 B/RELOCATION ✓ MAX 129 B/AMENDED	5609 6126	581 582	6	19S	16E
• A MC 13293	MAX 130 B/RELOCATION ✓	5609	1202-03 583	6	19S	16E
• A MC 13294	MAX 131 B/RELOCATION ✓	5609	584	6	19S	16E
• A MC 13295	MAX 132 B/RELOCATION ✓	5609	585	6	19S	16E
• A MC 13296	MAX 133 B/RELOCATION ✓	5609	586	6	19S	16E
• A MC 13297	MAX 134 B/RELOCATION ✓	5609	587	6	19S	16E
• A MC 13298	MAX 135 B/RELOCATION ✓	5609	588	6	19S	16E

RECEIVED
B.L.M. AZ STATE OFFICE

NOV 07 1988

7:45 A.M.
PHOENIX, ARIZONA

8380 1526

G. & S. R. B. & M.
Pima County, Arizona

<u>B.L.M.</u> <u>Serial No.</u>	<u>Name of Claim</u>	<u>Book</u>	<u>Page</u>	<u>Sec.</u>	<u>Twp.</u>	<u>Rge.</u>
• A MC 13299	MAX 136 B/RELOCATION ✓	5609	589	6	19S	16E
• A MC 13300	MAX 137 B/RELOCATION ✓	5609	590	6	19S	16E
• A MC 13301	MAX 138 B/RELOCATION ✓	5609	591	6	19S	16E
• A MC 13302	MAX 139 B/RELOCATION ✓	5609	592	6	19S	16E
• A MC 13303	MAX 140 B/RELOCATION ✓	5609	593	6	19S	16E
• A MC 13304	MAX 141 B/RELOCATION ✓	5609	594	6	19S	16E
• A MC 13305	MAX 142 B/RELOCATION ✓	5609	595	6	19S	16E
• A MC 13306	MAX 143 B/RELOCATION ✓	5609	596	6	19S	16E
• A MC 13307	MAX 144 B/RELOCATION ✓	5609	597	6	19S	16E
• A MC 13308	MAX 145 B/RELOCATION ✓	5609	598	6	19S	16E
• A MC 13309	MAX 146 B/RELOCATION ✓	5609	599	6	19S	16E
• A MC 13310	MAX 147 B/RELOCATION ✓	5609	600	6	19S	16E
• A MC 13311	MAX 148 B/RELOCATION ✓	5609	601	6	19S	16E
• A MC 13312	MAX 149 B/RELOCATION ✓	5609	602	6	19S	16E
• A MC 13313	MAX 150 B/RELOCATION ✓	5609	603			
• A MC 13314	MAX 150 B/AMENDED	7073	604-605	6	19S	16E
• A MC 13315	MAX 151 B/RELOCATION ✓	5609	604	6	19S	16E
	MAX 152 B/RELOCATION ✓	5609	605			
	MAX 152 B/AMENDED ✓	7073	606-607	6	19S	16E
• A MC 13316	MAX 153 B/RELOCATION ✓	5609	606	6	19S	16E
• A MC 13317	MAX 154 B/RELOCATION ✓	5609	607			
	MAX 154 B/AMENDED	7073	608-609	6	19S	16E
• A MC 13318	MAX 155 B/RELOCATION ✓	5609	608	6	19S	16E
• A MC 13319	MAX 156 B/RELOCATION ✓	5609	609			
	MAX 156 B/AMENDED	7073	610-611	6	19S	16E
• A MC 14972	ROSALIND ✓	314	120			
	ROSALIND/AMENDED	1062	539	24	18S	15E
• A MC 14973	MICHAEL M. ✓	314	117			
	MICHAEL M./AMENDED	1062	540	25	18S	15E
• A MC 14974	LYDIA J. ✓	314	119			
	LYDIA J./AMENDED	1062	541	25	18S	15E
• A MC 14975	IDA D. ✓	314	118			
	IDA D./AMENDED	1062	542	24	18S	15E
• A MC 14976	D & D #1 ✓	759	202			
	D & D #1/AMENDED	1062	543	25	18S	15E
• A MC 14977	D & D #2 ✓	759	201			
	D & D II/AMENDED	1062	544	24	18S	15E
• A MC 14978	EL FRIJOLI ✓	300	277			
	FRIJOLI/AMENDED	1062	545	24	18S	15E
• A MC 14979	FRIJOLI II ✓	1062	546	24	18S	15E
• A MC 14980	FRIJOLI III ✓	1062	547	24	18S	15E
• A MC 14981	FRIJOLI IV ✓	1062	548	24	18S	15E
• A MC 14982	FRIJOLI V ✓	1062	549	24	18S	15E
• A MC 14984	FRIJOLI VII ✓	1062	551	24	18S	15E
• A MC 14985	FRIJOLI VIII ✓	1062	552	24	18S	15E

RECEIVED

B.L.M. AZ STATE OFFICE

NOV 07 1988

7:45 A.M.
PHOENIX, ARIZONA

8380 1527

G. & S. R. B. & M.
Pima County, Arizona

<u>B.L.M.</u> <u>Serial No.</u>	<u>Name of Claim</u>	<u>Book</u>	<u>Page</u>	<u>Sec.</u>	<u>Twp.</u>	<u>Rqe.</u>
. A MC 14986	FRIJOLI IX ✓	1062	553	24	18S	15E
. A MC 14987	FRIJOLI X ✓	1070	494	25	18S	15E
. A MC 14988	FRIJOLI XI ✓	1454	349	25	18S	15E
. A MC 14989	FRIJOLI XI EXTENSION ✓	1454	350	25	18S	15E
. A MC 15002	DEERING SPRINGS NO. 2 A/✓ RELOCATION	5636	741	6	19S	16E
. A MC 15003	DEERING SPRINGS NO. 4 A/✓ RELOCATION	5636	742	6	19S	16E
. A MC 15004	DEERING SPRINGS NO. 6 A/✓ RELOCATION	5636	743	6	19S	16E
. A MC 15005	DEERING SPRINGS NO. 8 A/✓ RELOCATION	5636	744	6	19S	16E
. A MC 15006	DEERING SPRINGS NO. 10 A/✓ RELOCATION	5636	745	6	19S	16E
. A MC 15007	DEERING SPRINGS NO. 12 A/✓ RELOCATION	5636	746	6	19S	16E
. A MC 15008	DEERING SPRINGS NO. 14 A/✓ RELOCATION	5636	747	6	19S	16E
. A MC 15009	DEERING SPRINGS NO. 15 A/✓ RELOCATION	5636	748	6	19S	16E
. A MC 15010	DEERING SPRINGS NO. 16 A/✓ RELOCATION	5636	749	6	19S	16E
. A MC 15011	DEERING SPRINGS NO. 17 A/✓ RELOCATION DEERING SPRINGS NO. 17 A/ AMENDED	5636 5636 6126	750 1204-05	6	19S	16E
. A MC 15012	DEERING SPRINGS NO. 21 A/✓ RELOCATION	5636	751	6	19S	16E
. A MC 15013	DEERING SPRINGS NO. 22 A/✓ RELOCATION	5636	752	6	19S	16E
. A MC 15014	DEERING SPRINGS NO. 23 A/✓ RELOCATION	5636	753	6	19S	16E
. A MC 15015	DEERING SPRINGS NO. 24 A/✓ RELOCATION	5636	754	6	19S	16E
. A MC 15016	DEERING SPRINGS NO. 25 A/✓ RELOCATION	5636	755	6	19S	16E
. A MC 15017	DEERING SPRINGS NO. 26 A/✓ RELOCATION	5636	756	6	19S	16E
. A MC 15018	DEERING SPRINGS NO. 27 A/✓ RELOCATION	5636	757	6	19S	16E
. A MC 15019	DEERING SPRINGS NO. 28 A/✓ RELOCATION DEERING SPRINGS NO. 28 A/✓ AMENDED	5636 5636 6126	758 1206-07	6	19S	16E

RECEIVED
B.L.M. AZ STATE OFFICE

NOV 07 1988

7:45 A.M.
PHOENIX, ARIZONA

8380 1528

G. & S. R. B. & M.
Pima County, Arizona

B.L.M. Serial No.	Name of Claim	Book	Page	Sec.	Twp.	Rge.
• A MC 15020	DEERING SPRINGS NO. 29 A/✓ RELOCATION	5636	759	6	19S	16E
• A MC 15021	DEERING SPRINGS NO. 30 A/✓ RELOCATION	5636	760	6	19S	16E
• A MC 15022	DEERING SPRINGS NO. 31 A/✓ RELOCATION	5636	761	6	19S	16E
• A MC 15023	DEERING SPRINGS NO. 32 A/✓ RELOCATION	5636	762	6	19S	16E
• A MC 15024	DEERING SPRINGS NO. 33 A/✓ RELOCATION	5636	763	6	19S	16E
• A MC 15025	DEERING SPRINGS NO. 34 A/✓ RELOCATION	5636	764	6	19S	16E
• A MC 15026	DEERING SPRINGS NO. 35 A/✓ RELOCATION	5636	765	6	19S	16E
• A MC 15027	DEERING SPRINGS NO. 36 A/✓ RELOCATION	5636	766	6	19S	16E
• A MC 15028	DEERING SPRINGS NO. 37 A/✓ RELOCATION	5636	767	6	19S	16E
• A MC 15029	DEERING SPRINGS NO. 38 A/✓ RELOCATION	5636	768	6	19S	16E
• A MC 15030	DEERING SPRINGS NO. 39 A/✓ RELOCATION	5636	769	6	19S	16E
• A MC 15031	DEERING SPRINGS NO. 42 A/✓ RELOCATION	5636	770	7	19S	16E
• A MC 15032	DEERING SPRINGS NO. 51 A/✓ RELOCATION	5636	771	7	19S	16E
• A MC 15033	DEERING SPRINGS NO. 52 A/✓ RELOCATION	5636	772	7	19S	16E
• A MC 25210	KID 1 ✓	3368	529	18	18S	16E
• A MC 25211	KID 2 ✓	3368	530	18	18S	16E
• A MC 25212	KID 3 ✓	3368	531	18	18S	16E
• A MC 25213	KID 4 ✓	3368	532	18	18S	16E
• A MC 25214	KID 5 ✓	3368	533	18	18S	16E
• A MC 25215	KID 6 ✓	3368	534	18	18S	16E
• A MC 25216	KID 7 ✓	3368	535	18	18S	16E
• A MC 25217	KID 8 ✓	3368	537	18	18S	16E
• A MC 25218	KID 9 ✓	3368	536	18	18S	16E
• A MC 25219	KID 10 ✓	3368	538	19	18S	16E
• A MC 25220	KID 11 ✓	3368	539	19	18S	16E
• A MC 25221	KID 12 ✓	3368	540	19	18S	16E
• A MC 25222	KID 13 ✓	3368	541	19	18S	16E
• A MC 25223	KID 14 ✓	3368	542	20	18S	16E
• A MC 25224	KID 15 ✓	3368	543	20	18S	16E
• A MC 25225	KID 16 ✓	3368	544	20	18S	16E
• A MC 25226	KID 17 ✓	3368	545	20	18S	16E

RECEIVED

B.L.M. AZ STATE OFFICE

NOV 07 1988

7:45 A.M.
PHOENIX, ARIZONA

8380 1529

G. & S. R. B. & M.
Pima County, Arizona

<u>B.L.M.</u> <u>Serial No.</u>	<u>Name of Claim</u>	<u>Book</u>	<u>Page</u>	<u>Sec.</u>	<u>Twp.</u>	<u>Rqe.</u>
A MC 25227	KID 18 ✓	3368	546	20	18S	16E
A MC 25228	KID 19 ✓	3368	547	20	18S	16E
A MC 25229	KID 20 ✓	3368	548	20	18S	16E
A MC 25230	KID 21 ✓	3368	549	20	18S	16E
A MC 25231	KID 22 ✓	3368	550	20	18S	16E
A MC 25232	KID 23 ✓	3368	551	20	18S	16E
A MC 25233	KID 24 ✓	3368	552	20	18S	16E
A MC 25234	KID 25 ✓	3368	553	20	18S	16E
A MC 25235	KID 26 ✓	3368	554	20	18S	16E
A MC 25236	KID 27 ✓	3368	555	20	18S	16E
A MC 25237	KID 28 ✓	3368	556	20	18S	16E
A MC 25238	KID 29 ✓	3368	557			
	KID 29/AMENDED	6216	1001-02	20	18S	16E
A MC 25243	KID 34 ✓	3368	562	20	18S	16E
A MC 25244	KID 35 ✓	3368	563	20	18S	16E
A MC 25245	KID 36 ✓	3368	564	20	18S	16E
A MC 25246	KID 37 ✓	3368	565	20	18S	16E
A MC 25247	KID 38 ✓	3368	566	20	18S	16E
A MC 25248	KID 39 ✓	3368	567	20	18S	16E
A MC 25249	KID 40 ✓	3368	568	20	18S	16E
A MC 25250	KID 41 ✓	3368	569	20	18S	16E
A MC 25251	KID 42 ✓	3368	570	20	18S	16E
A MC 25252	KID 43 ✓	3368	571	20	18S	16E
A MC 25253	KID 44 ✓	3368	572	20	18S	16E
A MC 25254	KID 45 ✓	3368	573	20	18S	16E
A MC 25255	KID 46 ✓	3368	574			
	KID 46/AMENDED	6216	1003-04	20	18S	16E
A MC 25256	KID 47 ✓	3368	575			
	KID 47/AMENDED	6216	1005-06	20	18S	16E
A MC 25257	WASP 52 ✓	3786	52			
	WASP 52/AMENDED	6216	955-956	29	18S	16E
A MC 25258	WASP 53 ✓	3786	53			
	WASP 53/AMENDED	6216	957-958	29	18S	16E
A MC 25259	WASP 54 ✓	3786	54	29	18S	16E
A MC 25260	WASP 55 ✓	3786	55	31	18S	16E
A MC 25261	WASP 56 ✓	3786	56	20	18S	16E
A MC 25262	WASP 57 ✓	3786	57	20	18S	16E
A MC 25263	WASP 58 ✓	3786	58			
	WASP 58/AMENDED	3842	133	20	18S	16E
A MC 25264	WASP 60 ✓	3786	59			
	WASP 60/AMENDED	6216	959-960	32	18S	16E
A MC 25265	WASP 61 ✓	3786	60			
	WASP 61/AMENDED	6216	961-962	32	18S	16E
A MC 25268	WASP 101 ✓	3786	63	32	18S	16E
A MC 25269	WASP 102 ✓	3786	64	32	18S	16E

RECEIVED
B.L.M. AZ STATE OFFICE

NOV 07 1988

7:45 A.M.
PHOENIX, ARIZONA

8380 1530

G. & S. R. B. & M.
Pima County, Arizona

<u>B.L.M.</u> <u>Serial No.</u>	<u>Name of Claim</u>	<u>Book</u>	<u>Page</u>	<u>Sec.</u>	<u>Twp.</u>	<u>Rge.</u>
·A MC 25270	WASP 103 ✓	3786	65	32	18S	16E
·A MC 25271	WASP 104 ✓	3786	66	32	18S	16E
·A MC 25272	WASP 105 ✓	3786	67	32	18S	16E
·A MC 25273	WASP 106 ✓	3786	68	32	18S	16E
·A MC 25274	WASP 107 ✓	3786	69	32	18S	16E
·A MC 25275	WASP 111 ✓	3786	70	17	18S	16E
·A MC 25276	WASP 112 ✓	3786	71	17	18S	16E
·A MC 25277	WASP 113 ✓	3786	72	17	18S	16E
·A MC 25278	WASP 114 ✓	3786	73	17	18S	16E
·A MC 25279	WASP 115 ✓	3786	74	17	18S	16E
·A MC 25280	WASP 116 ✓	3786	75	17	18S	16E
·A MC 25281	WASP 117 ✓	3786	76	17	18S	16E
·A MC 25282	WASP 118 ✓	3786	77	17	18S	16E
·A MC 25283	WASP 119 ✓	3786	78	17	18S	16E
·A MC 25284	WASP 120 ✓	3786	79	17	18S	16E
·A MC 25285	WASP 121 ✓	3786	80	17	18S	16E
·A MC 25286	WASP 122 ✓	3786	81	17	18S	16E
·A MC 25287	WASP 123 ✓	3786	82	17	18S	16E
·A MC 25288	WASP 124 ✓	3786	83	17	18S	16E
·A MC 25289	WASP 125 ✓	3786	84	17	18S	16E
·A MC 25290	WASP 126 ✓	3786	85	17	18S	16E
·A MC 25291	WASP 127 ✓	3786	86	17	18S	16E
·A MC 25292	WASP 128 ✓	3786	87	17	18S	16E
·A MC 25293	WASP 129 ✓	3786	88	17	18S	16E
·A MC 25294	WASP 130 ✓	3786	89	17	18S	16E
·A MC 25295	WASP 201 ✓	3786	90	32	18S	16E
·A MC 25296	WASP 202 ✓	3786	91	32	18S	16E
·A MC 25297	WASP 203 ✓	3786	92	32	18S	16E
·A MC 25298	WASP 204 ✓	3786	93	32	18S	16E
·A MC 25299	WASP 205 ✓	3786	94	32	18S	16E
·A MC 25300	WASP 206 ✓	3786	95	32	18S	16E
·A MC 25301	WASP 207 ✓	3786	96	32	18S	16E
·A MC 25302	WASP 208 ✓	3786	97	32	18S	16E
·A MC 25303	WASP 209 ✓	3786	98	32	18S	16E
·A MC 25304	WASP 210 ✓	3786	99	32	18S	16E
·A MC 25305	WASP 211 ✓	3786	100	32	18S	16E
·A MC 25306	WASP 212 ✓	3786	101	32	18S	16E
·A MC 25307	WASP 213 ✓	3786	102	32	18S	16E
·A MC 25308	WASP 214 ✓	3786	103	32	18S	16E
·A MC 25309	WASP 215 ✓	3786	104	32	18S	16E
·A MC 25310	WASP 216 ✓	3786	105	32	18S	16E
·A MC 25311	WASP 217 ✓	3786	106	32	18S	16E
·A MC 25312	WASP 218 ✓	3786	107	32	18S	16E
·A MC 25349	WASP 313 ✓	3786	144	33	18S	16E
·A MC 25351	WASP 315 ✓	3786	146	33	18S	16E

RECEIVED

B.L.M. AZ STATE OFFICE

NOV 07 1988

7:45 A.M.
PHOENIX, ARIZONA

8380 1531

G. & S. R. B. & M.
Pima County, Arizona

<u>B.L.M.</u> <u>Serial No.</u>	<u>Name of Claim</u>	<u>Book</u>	<u>Page</u>	<u>Sec.</u>	<u>Twp.</u>	<u>Rge.</u>
• A MC 25353	WASP 317 ✓	3786	148	33	18S	16E
• A MC 25355	WASP 319	3786	150			
	WASP 319/AMENDED	6216	975-976	33	18S	16E
• A MC 25357	WASP 321 ✓	3786	152			
	WASP 321/AMENDED	6216	977-978	28	18S	16E
• A MC 25359	WASP 323 ✓	3786	154			
	WASP 323/AMENDED	6216	979-980	28	18S	16E
• A MC 25361	WASP 325 ✓	3786	156			
	WASP 325/AMENDED	6216	981-982	28	18S	16E
• A MC 25363	WASP 327 ✓	3786	158			
	WASP 327/AMENDED	6216	983-984	28	18S	16E
• A MC 25365	WASP 329 ✓	3786	160			
	WASP 329/AMENDED	6216	985-986	28	18S	16E
• A MC 25367	WASP 331 ✓	3786	162			
	WASP 331/AMENDED	6216	987-988	28	18S	16E
• A MC 25369	WASP 333 ✓	3786	164			
	WASP 333/AMENDED	6216	989-990	28	18S	16E
• A MC 25371	WASP 335 ✓	3786	166			
	WASP 335/AMENDED	6216	991-992	28	18S	16E
• A MC 25373	WASP 337 ✓	3786	168			
	WASP 337/AMENDED	6216	993-994	28	18S	16E
• A MC 25375	WASP 339 ✓	3786	170			
	WASP 339/AMENDED	6216	995-996	21	18S	16E
• A MC 25377	WASP 341 ✓	3786	172	21	18S	16E
• A MC 25379	WASP 343 ✓	3786	174	21	18S	16E
• A MC 25380	WASP 344 ✓	3786	175	21	18S	16E
• A MC 25381	WASP 345 ✓	3786	176	21	18S	16E
• A MC 25382	WASP 346 ✓	3786	177	21	18S	16E
• A MC 25383	WASP 347 ✓	3786	178	21	18S	16E
• A MC 25384	WASP 348 ✓	3786	179	21	18S	16E
• A MC 25385	WASP 349 ✓	3786	180	21	18S	16E
• A MC 25386	WASP 350 ✓	3786	181	21	18S	16E
• A MC 25387	WASP 351 ✓	3786	182	21	18S	16E
• A MC 25388	WASP 352 ✓	3786	183	21	18S	16E
• A MC 25389	WASP 353 ✓	3786	184	21	18S	16E
• A MC 25390	WASP 354 ✓	3786	185	21	18S	16E
• A MC 25662	MAX 41 ✓	4792	584	9	19S	16E
• A MC 25664	MAX 43 ✓	4792	586	4	19S	16E
• A MC 25666	MAX 45 ✓	4792	588	4	19S	16E
• A MC 25668	MAX 47 ✓	4792	590	4	19S	16E
• A MC 25670	MAX 49 ✓	4792	592	4	19S	16E
• A MC 25692	MAX 71 ✓	4792	614	4	19S	16E
• A MC 25693	MAX 72 ✓	4792	615	4	19S	16E
• A MC 25694	MAX 73 ✓	4792	616	4	19S	16E
• A MC 25695	MAX 74 ✓	4792	617	4	19S	16E

RECEIVED
B.L.M. AZ STATE OFFICE

NOV 07 1988

7:45 A.M.
PHOENIX, ARIZONA

8380 1532

G. & S. R. B. & M.
Pima County, Arizona

<u>B.L.M.</u> <u>Serial No.</u>	<u>Name of Claim</u>	<u>Book</u>	<u>Page</u>	<u>Sec.</u>	<u>Twp.</u>	<u>Rqe.</u>
• A MC 25696	MAX 75 ✓	4792	618	4	19S	16E
• A MC 25697	MAX 76 ✓	4792	619	4	19S	16E
• A MC 25698	MAX 77 ✓	4792	620	4	19S	16E
• A MC 25699	MAX 78 ✓	4792	621	4	19S	16E
• A MC 25700	MAX 79 ✓	4792	622	9	19S	16E
• A MC 25701	MAX 80 ✓	4792	623	9	19S	16E
• A MC 25702	MAX 81 ✓	4792	624	8	19S	16E
• A MC 25703	MAX 82 ✓	4792	625	8	19S	16E
• A MC 25704	MAX 83 ✓	4792	626	5	19S	16E
• A MC 25705	MAX 84 ✓	4792	627	5	19S	16E
• A MC 25706	MAX 85 ✓	4792	628	5	19S	16E
• A MC 25707	MAX 86 ✓	4792	629	5	19S	16E
• A MC 25708	MAX 87 ✓	4792	630	5	19S	16E
• A MC 25709	MAX 88 ✓	4792	631	5	19S	16E
• A MC 25710	MAX 89 ✓	4792	632	5	19S	16E
• A MC 25711	MAX 90 ✓	4792	633	5	19S	16E
• A MC 25712	MAX 91 ✓	4792	634	5	19S	16E
• A MC 25714	MAX 93 ✓	4792	636	5	19S	16E
• A MC 25716	MAX 95 ✓	4792	638	5	19S	16E
• A MC 25718	MAX 97 ✓	4792	640	5	19S	16E
• A MC 25720	MAX 99 ✓	4792	642	5	19S	16E
• A MC 25722	MAX 101 ✓	4792	644	5	19S	16E
• A MC 25723	MAX 102 ✓	4792	645	5	19S	16E
• A MC 25724	MAX 103 ✓	4792	646	5	19S	16E
• A MC 25725	MAX 104 ✓	4792	647	5	19S	16E
• A MC 25726	MAX 105 ✓	4792	648	5	19S	16E
• A MC 25727	MAX 106 ✓	4792	649	5	19S	16E
• A MC 25728	MAX 107 ✓	4792	650	5	19S	16E
• A MC 25729	MAX 108 ✓	4792	651	5	19S	16E
• A MC 25730	MAX 109 ✓	4792	652	5	19S	16E
• A MC 25731	MAX 110 ✓	4792	653	5	19S	16E
• A MC 25732	MAX 111 ✓	4792	654	5	19S	16E
• A MC 25733	MAX 112 ✓	4792	655	5	19S	16E
• A MC 25734	MAX 113 ✓	4792	656	5	19S	16E
• A MC 25735	MAX 114 ✓	4792	657	5	19S	16E
• A MC 25736	MAX 115 ✓	4792	658	5	19S	16E
• A MC 25737	MAX 116 ✓	4792	659	5	19S	16E
• A MC 25738	MAX 117 ✓	4792	660	5	19S	16E
• A MC 25739	MAX 118 ✓	4792	661	5	19S	16E
• A MC 25740	MAX 119 ✓	4792	662	8	19S	16E
• A MC 25741	MAX 120 ✓	4792	663	8	19S	16E
• A MC 27423	ELK 1 ✓	3368	576	12	18S	15E
• A MC 27424	ELK 2 ✓	3368	577	12	18S	15E
• A MC 27425	ELK 3 ✓	3368	578	12	18S	15E
• A MC 27426	ELK 4 ✓	3368	579	12	18S	15E

RECEIVED
B.L.M. AZ STATE OFFICE

NOV 07 1988

7:45 A.M.
PHOENIX, ARIZONA

8380 1533

G. & S. R. B. & M.
Pima County, Arizona

<u>B.L.M.</u> <u>Serial No.</u>	<u>Name of Claim</u>	<u>Book</u>	<u>Page</u>	<u>Sec.</u>	<u>Twp.</u>	<u>Rqe.</u>
- A MC 27427	ELK 5 ✓	3368	580	12	18S	15E
- A MC 27428	ELK 6 ✓	3368	581	12	18S	15E
- A MC 27451	ELK 35	3368	610			
	ELK 35/AMENDED	6121	1273-74	13	18S	15E
- A MC 27452	ELK 36 ✓	3368	611	13	18S	15E
- A MC 27453	ELK 37 ✓	3368	612	13	18S	15E
- A MC 27455	ELK 39 ✓	3368	614	13	18S	15E
- A MC 27457	ELK 41 ✓	3368	616	13	18S	15E
- A MC 27459	ELK 43 ✓	3368	618	13	18S	15E
- A MC 27461	ELK 45 ✓	3368	620	13	18S	15E
- A MC 27463	ELK 47 ✓	3368	622	13	18S	15E
- A MC 27465	ELK 70 ✓	3368	645	7	18S	16E
- A MC 27466	ELK 71 ✓	3368	646	7	18S	16E
- A MC 27467	ELK 72 ✓	3368	647	7	18S	16E
- A MC 27468	ELK 73 ✓	3368	648	7	18S	16E
- A MC 27469	ELK 74 ✓	3368	649	7	18S	16E
- A MC 27470	ELK 75 ✓	3368	650	7	18S	16E
- A MC 27471	ELK 76 ✓	3368	651	7	18S	16E
- A MC 27472	ELK 77 ✓	3368	652	7	18S	16E
- A MC 27473	ELK 78 ✓	3368	653	7	18S	16E
- A MC 27474	ELK 79 ✓	3368	654	7	18S	16E
- A MC 27475	ELK 80 ✓	3368	655	7	18S	16E
- A MC 27476	ELK 81 ✓	3368	656	7	18S	16E
- A MC 27478	ELK 83 ✓	3368	658	12	18S	15E
- A MC 27480	ELK 85 ✓	3368	660	12	18S	15E
- A MC 27482	ELK 87 ✓	3368	662	12	18S	15E
- A MC 27513	ALPINE #5 ✓	2221	495			
	ALPINE #5/AMENDED	6121	1283-84	18	18S	16E
- A MC 27514	ALPINE #6 ✓	2221	496			
	ALPINE #6/AMENDED	6121	1285-86	18	18S	16E
- A MC 27515	ALPINE #7 ✓	2221	497			
	ALPINE #7/AMENDED	6121	1287-88	18	18S	16E
- A MC 27516	ALPINE #8 ✓	2221	498			
	ALPINE #8/AMENDED	6121	1289-90	18	18S	16E
- A MC 27517	ALPINE #9 ✓	2221	499			
	ALPINE #9/AMENDED	6121	1291-92	18	18S	16E
- A MC 27518	ALPINE #10 ✓	2221	500			
	ALPINE #10/AMENDED	6121	1293-94	13	18S	15E
- A MC 27519	ALPINE #11 ✓	2221	501			
	ALPINE #11/AMENDED	6121	1295-96	13	18S	15E
- A MC 27520	ALPINE #12 ✓	2221	502			
	ALPINE #12/AMENDED	6121	1297-98	13	18S	15E
- A MC 27521	ALPINE #13 ✓	2221	503	13	18S	15E
- A MC 27522	ALPINE #14 ✓	2221	504	13	18S	15E
- A MC 27523	ALPINE #15 ✓	2221	505	18	18S	16E

RECEIVED
B.L.M. AZ STATE OFFICE

NOV 07 1988

7:45 A.M.
PHOENIX, ARIZONA

8380 1534

G. & S. R. B. & M.
Pima County, Arizona

B.L.M. Serial No.	Name of Claim	Book	Page	Sec.	Twp.	Rqe.
. A MC 27524	ALPINE #16 ✓	2221	506	18	18S	16E
. A MC 27525	ALPINE #17 ✓	2221	507	18	18S	16E
. A MC 27526	ALPINE #18 ✓	2221	508	18	18S	16E
. A MC 27527	ALPINE #19 ✓	2230	138	18	18S	16E
. A MC 27528	ALPINE #20 ✓	2230	139	18	18S	16E
. A MC 27529	ALPINE #21 ✓	2230	140	18	18S	16E
. A MC 27530	ALPINE #22 ✓	2230	141	18	18S	16E
. A MC 27531	ALPINE #23 ✓	2230	142	18	18S	16E
. A MC 27532	ALPINE #24 ✓	2230	143	18	18S	16E
. A MC 28871	SANTA RITA WEDGE ✓	5901	1379	31	18S	16E
. A MC 36021	BUZZARD NO. 5 ✓	2089	294	13	18S	15E
. A MC 36025	SHADOW #4 ✓	2827	66	24	18S	15E
. A MC 36026	JOHN 1 ✓	3934	508	24	18S	15E
. A MC 36027	JOHN 2 ✓	3934	509	24	18S	15E
. A MC 36028	FLYING DUTCHMAN NO. 2 ✓	2089	295	13	18S	15E
. A MC 36029	FLYING DUTCHMAN NO. 3 ✓	2089	296	13	18S	15E
. A MC 36030	FLYING DUTCHMAN NO. 4 ✓	2089	297	13	18S	15E
. A MC 36031	FLYING DUTCHMAN NO. 5 ✓	2089	298	13	18S	15E
. A MC 36032	FLYING DUTCHMAN NO. 6 ✓	2089	299			
	FLYING DUTCHMAN NO. 6/AMENDED	6121	1267-68	13	18S	15E
. A MC 36034	BLACK BESS NO. 2 ✓	2089	290	13	18S	15E
. A MC 36036	K.W.L. ✓	2078	442	13	18S	15E
. A MC 36037	G.E.J. ✓	2078	443	13	18S	15E
. A MC 36038	R.F.E. ✓	2078	444	24	18S	15E
. A MC 36039	R.C.M. ✓	2078	445	13	18S	15E
. A MC 36040	SYCAMORE #1 ✓	2078	446	24	18S	15E
. A MC 36041	SYCAMORE #2 ✓	2078	447	19	18S	16E
. A MC 36042	SYCAMORE #3 ✓	2078	448	19	18S	16E
. A MC 36043	SYCAMORE #4 ✓	2078	449			
	SYCAMORE #4/AMENDED	6121	1299-00	19	18S	16E
. A MC 36044	SYCAMORE #5 ✓	2078	450			
	SYCAMORE #5/AMENDED	6121	1301-02	19	18S	16E
. A MC 36045	SYCAMORE #6 ✓	2078	451			
	SYCAMORE #6/AMENDED	6121	1303-04	19	18S	16E
. A MC 36046	SYCAMORE #7 ✓	2078	452			
	SYCAMORE #7/AMENDED	6121	1305-06	19	18S	16E
. A MC 36047	SYCAMORE #8 ✓	2078	453			
	SYCAMORE #8/AMENDED	6121	1307-08	24	18S	15E
. A MC 36048	SYCAMORE #9 ✓	2078	454	19	18S	16E
. A MC 36049	SYCAMORE #10 ✓	2078	455	19	18S	16E
. A MC 36050	SYCAMORE #11 ✓	2078	456	19	18S	16E
. A MC 36051	SYCAMORE #12 ✓	2078	457	19	18S	16E
. A MC 36052	NARAGANSETT EXTENSION #1 ✓	937	372	19	18S	16E
. A MC 36053	NARAGANSETT EXTENSION #2 ✓	937	373	19	18S	16E

B.L.M. AZ STATE OFFICE

NOV 07 1988

7:45 A.M.
PHOENIX, ARIZONA

8380 1535

G. & S. R. B. & M.
Pima County, Arizona

B.L.M.

<u>Serial No.</u>	<u>Name of Claim</u>	<u>Book</u>	<u>Page</u>	<u>Sec.</u>	<u>Twp.</u>	<u>Rge.</u>
• A MC 36054	NARAGANSETT EXTENSION #3 ✓	937	374	19	18S	16E
• A MC 36055	NARAGANSETT EXTENSION #4 ✓	937	375	19	18S	16E
• A MC 36056	NARAGANSETT EXTENSION #5 ✓	937	376	30	18S	16E
• A MC 36057	NARAGANSETT EXTENSION #6 ✓	937	377	30	18S	16E
• A MC 36058	NARAGANSETT EXTENSION #7 ✓	937	378	30	18S	16E
• A MC 36059	NARAGANSETT EXTENSION #8 ✓	937	379	30	18S	16E
• A MC 36060	NARAGANSETT EXTENSION #9 ✓	2020	358	30	18S	16E
• A MC 36061	SCHWAB EXTENSION #1 NORTH WEST ✓	1271	92	24	18S	15E
• A MC 36062	ROCKY 1 ✓	3726	117	19	18S	16E
• A MC 36063	AMOLE NO. 2 ✓	2051	262	19	18S	16E
• A MC 36064	FALLS NO. 2 ✓	2051	263	25	18S	15E
• A MC 36065	FALLS NO. 3 ✓	2110	267	25	18S	15E
• A MC 36066	FALLS NO. 4 ✓	2110	268	25	18S	15E
• A MC 36067	PERRY NO. 1 ✓	2112	11	25	18S	15E
• A MC 36068	PERRY #2 ✓	2112	12	25	18S	15E
• A MC 36069	PERRY #3 ✓	2112	13	25	18S	15E
• A MC 36070	PERRY #4 ✓	2112	14	25	18S	15E
• A MC 36073	PERRY #7 ✓	2112	17	25	18S	15E
• A MC 36074	PERRY #8 ✓	2112	18	25	18S	15E
• A MC 36075	PERRY #9 ✓	2112	19	25	18S	15E
• A MC 36076	PERRY #10 ✓	2112	20	25	18S	15E
• A MC 36077	PERRY #11 ✓	2112	21	25	18S	15E
• A MC 36078	PERRY #12 ✓	2112	22	25	18S	15E
• A MC 36081	PERRY #15 ✓	2112	25			
	PERRY #15/AMENDED	2139	441	36	18S	15E
A MC 36082	PERRY #16 ✓	2112	26	36	18S	15E
A MC 36083	PERRY #17 ✓	2112	27	36	18S	15E
A MC 36084	PERRY #18 ✓	2112	28			
	PERRY #18/AMENDED	2139	442	36	18S	15E
A MC 36086	GUNSITE 1-A ✓	1980	353	30	18S	16E
A MC 36087	GUNSITE NO. 2 ✓	1941	339			
	GUNSITE NO. 2/AMENDED	1980	354	19	18S	16E
A MC 36088	GUNSITE NO. 3 ✓	1941	340	19	18S	16E
A MC 36089	GUNSITE NO. 4 ✓	1941	341	19	18S	16E
A MC 36090	GUNSITE 5A ✓	2022	341	19	18S	16E
A MC 36091	GUNSITE 6-B ✓	2110	264	19	18S	16E
A MC 36092	GUNSITE NO. 7 ✓	1941	344	19	18S	16E
A MC 36093	GUNSITE 7A ✓	2411	174	19	18S	16E
A MC 36094	GUNSITE NO. 8 ✓	1941	345	19	18S	16E
A MC 36095	GUNSITE NO. 9 ✓	1941	346	19	18S	16E
A MC 36096	GUNSITE NO. 10 ✓	1941	347	19	18S	16E
A MC 36097	GUNSITE NO. 11 ✓	1941	348	19	18S	16E
A MC 36098	GUNSITE NO. 12 ✓	1941	349	19	18S	16E
A MC 36099	GUNSITE NO. 13 ✓	1941	350	19	18S	16E

RECEIVED

B.L.M. AZ STATE OFFICE

NOV 07 1988

7:45 A.M.

8380 1536

G. & S. R. B. & M.
Pima County, Arizona

B.L.M. Serial No.	Name of Claim	Book	Page	Sec.	Twp.	Rge.
A MC 36100	GUNSITE NO. 14 ✓	1941	351	19	18S	16E
A MC 36101	GUNSITE NO. 15 ✓	1941	352	19	18S	16E
A MC 36102	GUNSITE NO. 16 ✓	1941	353	19	18S	16E
A MC 36103	GUNSITE NO. 17 ✓	1941	354	31	18S	16E
A MC 36104	GUNSITE NO. 18 ✓	1941	355	31	18S	16E
A MC 36105	GUNSITE NO. 19 ✓	1941	356	31	18S	16E
A MC 36106	GUNSITE NO. 20 ✓	1941	357	31	18S	16E
A MC 36107	GUNSITE NO. 21 ✓	1941	358	32	18S	16E
A MC 36108	GUNSITE NO. 22 ✓	1941	359	31	18S	16E
A MC 36109	GUNSIGHT NO. 23 ✓	1967	324			
	GUNSIGHT NO. 23/AMENDED	2022	343	31	18S	16E
A MC 36110	GUNSITE NO. 24 ✓	1943	14			
	GUNSITE NO. 24/AMENDED	1980	355	31	18S	16E
A MC 36111	GUNSITE NO. 25 ✓	1943	15	31	18S	16E
A MC 36112	GUNSITE NO. 26 ✓	1943	16	31	18S	16E
A MC 36113	GUNSITE NO. 27 ✓	1943	13	31	18S	16E
A MC 36114	GUNSIGHT NO. 28 ✓	1967	325	31	18S	16E
A MC 36115	GUNSIGHT NO. 29 ✓	1967	326	31	18S	16E
A MC 36116	GUNSIGHT NO. 30 ✓	1967	327	31	18S	16E
A MC 36117	GUNSIGHT NO. 31 ✓	1967	328	31	18S	16E
A MC 36118	GUNSIGHT NO. 32 ✓	1967	329	31	18S	16E
A MC 36119	GUNSIGHT NO. 33 ✓	1967	330	31	18S	16E
A MC 36120	GUNSIGHT NO. 34 ✓	1967	331	31	18S	16E
A MC 36121	GUNSIGHT NO. 35 ✓	1967	332	31	18S	16E
A MC 36122	GUNSIGHT NO. 36 ✓	1967	333	31	18S	16E
A MC 36123	GUNSIGHT NO. 37 ✓	1967	334	31	18S	16E
A MC 36124	GUNSIGHT NO. 38 ✓	1967	335	31	18S	16E
A MC 36125	GUNSIGHT NO. 39 ✓	1967	336	31	18S	16E
A MC 36126	GUNSIGHT NO. 40 ✓	1967	337	31	18S	16E
A MC 36127	GUNSIGHT NO. 41 ✓	1967	338	6	19S	16E
A MC 36128	GUNSIGHT NO. 42 ✓	1967	339	6	19S	16E
A MC 36129	GUNSIGHT NO. 43 ✓	1967	340	36	18S	15E
A MC 36130	GUNSIGHT 44	1994	152			
	GUNSIGHT 44/AMENDED	6420	1007-08	1	19S	15E
A MC 36131	GUNSIGHT #45 ✓	1994	153			
	GUNSIGHT #45/AMENDED	6420	1009-10	1	19S	15E
A MC 36132	GUNSIGHT #46 ✓	1994	154	36	18S	15E
A MC 36133	GUNSIGHT #47 ✓	1994	155	36	18S	15E
A MC 36134	GUNSIGHT #48 ✓	1994	156	36	18S	15E
A MC 36135	GUNSIGHT #49 ✓	1994	157	36	18S	15E
A MC 36136	GUNSIGHT #50 ✓	1994	158			
	GUNSIGHT #50/AMENDED	2078	464	36	18S	15E
A MC 36137	WILLIAMS FOLLY ✓	5406	878	36	18S	15E
A MC 36138	WILLIAMS FOLLY #2 ✓	5406	879	36	18S	15E

RECEIVED
B.L.M. AZ STATE OFFICE

NOV 07 1988

7:45 A.M.

8380 1537

G. & S. R. B. & M.
Pima County, Arizona

B.L.M.

<u>Serial No.</u>	<u>Name of Claim</u>	<u>Book</u>	<u>Page</u>	<u>Sec.</u>	<u>Twp.</u>	<u>Rge.</u>
A MC 46740	SANTA RITA #1 ✓	2148	520	30	18S	16E
A MC 46741	SANTA RITA #2 ✓	2148	521	30	18S	16E
A MC 46742	SANTA RITA #3 ✓	2148	522	30	18S	16E
A MC 46743	SANTA RITA #4 ✓	2148	523	30	18S	16E
A MC 46744	SANTA RITA #5 ✓	2148	524	30	18S	16E
A MC 46745	SANTA RITA #6 ✓	2148	525	30	18S	16E
A MC 46746	SANTA RITA #7 ✓	2148	526	30	18S	16E
A MC 46747	SANTA RITA #8A ✓	2170	436	30	18S	16E
A MC 46748	SANTA RITA #9 ✓	2148	528	30	18S	16E
A MC 46749	SANTA RITA #10 ✓	2148	529	30	18S	16E
A MC 46750	SANTA RITA #11 ✓	2148	530	31	18S	16E
A MC 46751	SANTA RITA #12 ✓	2148	531	36	18S	15E
A MC 46752	SANTA RITA #13 ✓	2148	532	25	18S	15E
A MC 46753	SANTA RITA #14 ✓	2148	533	36	18S	15E
A MC 46754	SANTA RITA #15 ✓	2148	534	36	18S	15E
A MC 46755	SANTA RITA #16 ✓	2148	535	31	18S	16E
A MC 46756	SANTA RITA #17 ✓	2148	536	31	18S	16E
A MC 46757	SANTA RITA #18 ✓	2148	537	31	18S	16E
A MC 46758	SANTA RITA #19 ✓	2148	538	31	18S	16E
A MC 46759	SANTA RITA #20 ✓	2148	539	31	18S	16E
A MC 46760	SANTA RITA #21 ✓	2148	540	31	18S	16E
A MC 46761	SANTA RITA #22 ✓	2148	541	31	18S	16E
A MC 46762	SANTA RITA #23 ✓	2148	542	31	18S	16E
A MC 46763	SANTA RITA #24 ✓	2148	543	31	18S	16E
A MC 46764	SANTA RITA #25 ✓	2148	544	31	18S	16E
A MC 46765	SANTA RITA #26 ✓	2148	545	36	18S	15E
A MC 46766	SANTA RITA #27 ✓	2148	546	36	18S	15E
A MC 46767	SANTA RITA #28 ✓	2148	547	36	18S	15E
A MC 46768	SANTA RITA #29 ✓	2148	548	36	18S	15E
A MC 46769	SANTA RITA #30 ✓	2148	549	36	18S	15E
A MC 46770	SANTA RITA #31 ✓	2148	550	36	18S	15E
A MC 46771	CATALINA #1 ✓	2148	518	30	18S	16E
A MC 46772	CATALINA #2 ✓	2148	517	30	18S	16E
A MC 46773	CATALINA #3 ✓	2148	516	30	18S	16E
A MC 46774	CATALINA #4 ✓	2148	515	30	18S	16E
A MC 46775	CATALINA #5A ✓	2170	437	30	18S	16E
A MC 46776	CATALINA #6A ✓	2170	435	30	18S	16E
A MC 46777	CATALINA #7 ✓	2148	512	30	18S	16E
A MC 46778	CATALINA #8 ✓	2148	511	30	18S	16E
A MC 46779	FRED BENNETT ✓	936	425	30	18S	16E
A MC 46780	FRED BENNETT ✓	712	107			
	FRED BENNETT/AMENDED	2110	262	30	18S	16E
A MC 46781	ROSEMONT #9 ✓	936	424			
	ROSEMONT #9/AMENDED	2078	466	30	18S	16E

RECEIVED
B.L.M. AZ STATE OFFICE

NOV 07 1988

7:45 A.M.
PHOENIX, ARIZONA

8380 1538

G. & S. R. B. & M.
Pima County, Arizona

<u>B.L.M.</u> <u>Serial No.</u>	<u>Name of Claim</u>	<u>Book</u>	<u>Page</u>	<u>Sec.</u>	<u>Twp.</u>	<u>Rge.</u>
A MC 46782	ROSEMONT #11 ✓	936	420	30	18S	16E
A MC 46783	ROSEMONT #11-A ✓	2078	458	30	18S	16E
A MC 46784	ROSEMONT #12 ✓	936	431			
	ROSEMONT #12/AMENDED	2078	467	30	18S	16E
A MC 46785	ROSEMONT #13 ✓	936	434			
	ROSEMONT #13/AMENDED	2078	468	30	18S	16E
A MC 46786	ROSEMONT #15 ✓	936	429			
	ROSEMONT #15/AMENDED	2078	469	30	18S	16E
A MC 46787	ROSEMONT #16 ✓	936	430			
	ROSEMONT #16/AMENDED	2078	470	30	18S	16E
A MC 46788	ROSEMONT #17 ✓	936	432			
	ROSEMONT #17/AMENDED	2078	471	30	18S	16E
A MC 46789	ROSEMONT #18 ✓	936	433			
	ROSEMONT #18/AMENDED	2078	472	30	18S	16E
A MC 46790	ROSEMONT #21 ✓	964	202			
	ROSEMONT #21/AMENDED	2078	473	29	18S	16E
A MC 46791	FRED BENNETT FRACTION ✓	2022	338	30	18S	16E
A MC 46792	LAST CHANCE NO. 1/ ✓					
	RELOCATION	2929	207	36	18S	15E
A MC 46793	LAST CHANCE NO. 2/ ✓					
	RELOCATION	2929	208	36	18S	15E
A MC 46794	LAST CHANCE NO. 3/ ✓					
	RELOCATION	2929	209	36	18S	15E
A MC 46795	MERCHANT (MINE) ✓	DD	284	25	18S	15E
A MC 46796	CAVE ✓	NN	555	25	18S	15E
A MC 46797	TAILOR ✓	NN	556	25	18S	15E
A MC 46798	WEDGE. ✓	821	393	25	18S	15E
A MC 46799	WEDGE NO. 2 ✓	897	182	25	18S	15E
A MC 46800	STRIP ✓	821	391	30	18S	16E
A MC 46801	CUBA FRACTION ✓	2022	342	25	18S	15E
A MC 46802	PATRICK HENRY FRACTION/ ✓					
	RELOCATION	3486	103	30	18S	16E
A MC 46803	R. G. INGERSOLL FRACTION ✓	2110	265	19	18S	16E
A MC 46804	DAYLIGHT FRACTION ✓	2110	266	30	18S	16E
A MC 46805	TRAVIS #2 ✓	1983	254			
	TRAVIS #2/AMENDED	2078	465	30	18S	16E
A MC 46806	TRAVIS #3 ✓	1983	255	30	18S	16E
A MC 46807	TRAVIS #4 ✓	1983	256			
	TRAVIS #4/AMENDED	2170	455	31	18S	16E
A MC 46808	TRAVIS #5 ✓	1983	257	31	18S	16E
A MC 46809	TRAVIS #6 ✓	1983	258	29	18S	16E
A MC 46810	ART ✓	1009	441			
	ART/AMENDED ✓	2078	459	19	18S	16E
A MC 46811	AL ✓	1009	442			
	AL/AMENDED	2078	460	19	18S	16E

RECEIVED

B.L.M. AZ STATE OFFICE

NOV 07 1988

7:45 A.M.

PHOENIX ARIZONA

8300 1530

G. & S. R. B. & M.
Pima County, Arizona

<u>B.L.M.</u> <u>Serial No.</u>	<u>Name of Claim</u>	<u>Book</u>	<u>Page</u>	<u>Sec.</u>	<u>Twp.</u>	<u>Rge.</u>
A MC 46812	SAM ✓	1009	439			
	SAM/AMENDED	2078	461	19	18S	16E
A MC 46813	FRED ✓	1009	440			
	FRED/AMENDED	2078	462	19	18S	16E
A MC 46814	BERT ✓	1009	443			
	BERT/AMENDED	2078	463	19	18S	16E
A MC 46815	BOB ✓	995	393	24	18S	15E
A MC 47482	CANYON NO. 34	6048	1225-26	7	18S	16E
A MC 47483	CANYON NO. 35	6048	1227-28	7	18S	16E
A MC 47484	CANYON NO. 36	6048	1229-30	7	18S	16E
A MC 47485	CANYON NO. 37	6048	1231-32	7	18S	16E
A MC 47486	CANYON NO. 38	6048	1233-34	7	18S	16E
A MC 47487	CANYON NO. 39	6048	1235-36	7	18S	16E
A MC 47488	CANYON NO. 40	6048	1237-38	7	18S	16E
A MC 47489	CANYON NO. 41	6048	1239-40	7	18S	16E
A MC 47490	CANYON NO. 42	6048	1241-42	7	18S	16E
A MC 47491	CANYON NO. 43	6048	1243-44	7	18S	16E
A MC 47512	CANYON NO. 64	6048	1285-86	7	18S	16E
A MC 47513	CANYON NO. 65	6048	1287-88	7	18S	16E
A MC 47514	CANYON NO. 66	6048	1289-90	7	18S	16E
A MC 47515	CANYON NO. 67	6048	1291-92	7	18S	16E
A MC 47516	CANYON NO. 68	6048	1293-94	7	18S	16E
A MC 47517	CANYON NO. 69	6048	1295-96	7	18S	16E
A MC 47518	CANYON NO. 70	6048	1297-98	7	18S	16E
A MC 47519	CANYON NO. 71	6048	1299-00	7	18S	16E
A MC 47520	CANYON NO. 72	6048	1301-02	7	18S	16E
A MC 47521	CANYON NO. 73	6048	1303-04	7	18S	16E
A MC 47522	CANYON NO. 74	6048	1305-06	7	18S	16E
A MC 47523	CANYON NO. 75	6048	1307-08	7	18S	16E
A MC 47524	CANYON NO. 76	6048	1309-10	7	18S	16E
A MC 47525	CANYON NO. 77	6048	1311-12	7	18S	16E
A MC 47526	CANYON NO. 78	6048	1313-14	7	18S	16E
A MC 47527	CANYON NO. 79	6048	1315-16	7	18S	16E
A MC 62785	TELEMETER FRACTION ✓	2075	381			
	TELEMETER FRACTION/AMENDED	5013	166	14	18S	15E
A MC 62786	WEST END FRACTION ✓	2075	383			
	WEST END FRACTION/AMENDED	5013	164	14	18S	15E
A MC 62787	HATTIE FRACTION ✓	2075	382			
	HATTIE FRACTION/AMENDED	5013	165	14	18S	15E
A MC 64123	CACTUS ✓	6104	1251-52	36	18S	15E
A MC 64124	TRAVIS #7 ✓	6104	1253-54	30	18S	16E
A MC 64125	FOX #1 ✓	2705	63			
	FOX #1/AMENDED	6104	1255-56	1	19S	15E

RECEIVED
B.L.M. AZ STATE OFFICE

NOV 07 1988

7:45 A.M.
PHOENIX, ARIZONA

8380 1540

G. & S. R. B. & M.
Pima County, Arizona

<u>B.L.M.</u> <u>Serial No.</u>	<u>Name of Claim</u>	<u>Book</u>	<u>Page</u>	<u>Sec.</u>	<u>Twp.</u>	<u>Rge.</u>
A MC 64126	FOX #2 ✓	2705	64			
	FOX #2/AMENDED	6104	1257-58	1	19S	15E
A MC 64131	FOX #7 ✓	2705	69			
	FOX #7/AMENDED	6104	1267-68	35	18S	15E
A MC 64133	FOX #13 ✓	2705	75			
	FOX #13/AMENDED	6104	1271-72	2	19S	15E
A MC 64134	CLOUD REST ✓	SS	511			
	CLOUD REST/AMENDED	6104	1273-74	36	18S	15E
A MC 64135	BIG WINDY ✓	5406	876	1	19S	15E
A MC 64136	BIG WINDY FRACTION ✓	5406	877	1	19S	15E
A MC 64137	BLUE WING ✓	SS	581	36	18S	15E
A MC 64138	CLOUD REST NO. 1 ✓	B-B-B	277			
	CLOUD REST NO. 1/AMENDED	6104	1275-76	36	18S	15E
A MC 66835	KENT #1 LONG JOHN ✓	1936	245	30	18S	16E
A MC 66836	KENT #2 PATRICIA C. ✓	1936	246	30	18S	16E
A MC 66837	KENT #3 LITTLE JOE ✓	1936	247	30	18S	16E
A MC 66838	BELLE OF ROSEMONT ✓	2571	125			
	BELLE OF ROSEMONT/AMENDED	6216	999-1000	29	18S	16E
A MC 74390	JOHN ✓	995	395	19	18S	16E
A MC 74391	JOE ✓	995	396	24	18S	15E
A MC 74392	BEN ✓	995	392	24	18S	15E
A MC 74393	PETE ✓	995	394	24	18S	15E
A MC 74394	ADOLPH LEWISOHN ✓	710	346	30	18S	16E
A MC 74395	ADOLPH LEWISOHN ✓	936	419	30	18S	16E
A MC 74396	ROSEMONT ✓	710	347	30	18S	16E
A MC 74397	ROSEMONT ✓	936	418	30	18S	16E
A MC 74398	ALBERT STEINFELD ✓	710	348	30	18S	16E
A MC 74399	ALBERT STEINFELD ✓	936	427	30	18S	16E
A MC 74400	HUGH YOUNG ✓	712	108	30	18S	16E
A MC 74401	HUGH YOUNG ✓	936	422	30	18S	16E
A MC 74402	ETHEL ✓	712	109	30	18S	16E
A MC 74403	ALBERT ✓	712	110	30	18S	16E
A MC 74404	ROSEMONT #1 ✓	908	504	31	18S	16E
A MC 74405	ROSEMONT #2 ✓	908	501	31	18S	16E
A MC 74406	ROSEMONT #3 ✓	908	503	31	18S	16E
A MC 74407	ROSEMONT #4 ✓	908	499	31	18S	16E
A MC 74408	ROSEMONT #7 ✓	936	421	30	18S	16E
A MC 74409	ROSEMONT #8 ✓	936	423	30	18S	16E
A MC 74410	ROSEMONT #14 ✓	936	428	30	18S	16E
A MC 74411	ROSEMONT #19 ✓	964	200	31	18S	16E
A MC 74412	ROSEMONT #20 ✓	964	201	31	18S	16E
A MC 74413	ROSEMONT #20 ✓	908	500	31	18S	16E
A MC 74414	ROSEMONT #22 ✓	964	203	31	18S	16E
A MC 74415	ROSEMONT #23 ✓	908	497	31	18S	16E

RECEIVED
B.L.M. AZ STATE OFFICE

NOV 07 1988

7:45 A.M.
PHOENIX, ARIZONA

8380 1541

G. & S. R. B. & M.
Pima County, Arizona

B.L.M.								
<u>Serial No.</u>	<u>Name of Claim</u>	<u>Book</u>	<u>Page</u>	<u>Sec.</u>	<u>Twp.</u>	<u>Rge.</u>		
A MC 74416	ROSEMONT #24 ✓	908	498	31	18S	16E		
A MC 74417	ROSEMONT #25 ✓	908	502	31	18S	16E		
A MC 74418	RX ✓	936	426	30	18S	16E		
A MC 75181	FLYING DUTCHMAN #7A ✓	6121	1269-70	13	18S	15E		
A MC 75182	BLUE POINT NO. 2A ✓	6121	1271-72	13	18S	15E		
A MC 75183	ALPINE #1A ✓	6121	1275-76	13	18S	15E		
A MC 75184	ALPINE #2A ✓	6121	1277-78	13	18S	15E		
A MC 75185	ALPINE #3A ✓	6121	1279-80	18	18S	16E		
A MC 75186	ALPINE #4A ✓	6121	1281-82	18	18S	16E		
A MC 95315	FRIJOLE VI A ✓	6159	1135-36	24	18S	15E		
A MC 99789	FALCON #1A ✓	6216	899-900	29	18S	16E		
A MC 99790	FALCON #2A ✓	6216	901-902	29	18S	16E		
A MC 99791	FALCON #3A ✓	6216	903-904	29	18S	16E		
A MC 99792	FALCON #4A ✓	6216	905-906	29	18S	16E		
A MC 99793	FALCON #5A ✓	6216	907-908	29	18S	16E		
A MC 99794	FALCON #6A ✓	6216	909-910	29	18S	16E		
A MC 99795	FALCON #7A ✓	6216	911-912	29	18S	16E		
A MC 99796	FALCON #8A ✓	6216	913-914	29	18S	16E		
A MC 99797	FALCON #9A ✓	6216	915-916	29	18S	16E		
A MC 99798	FALCON #10A ✓	6216	917-918	29	18S	16E		
A MC 99799	FALCON #11A ✓	6216	919-920	29	18S	16E		
A MC 99800	FALCON #12A ✓	6216	921-922	29	18S	16E		
A MC 99801	FALCON #13A ✓	6216	923-924	29	18S	16E		
A MC 99802	FALCON #14A ✓	6216	925-926	29	18S	16E		
A MC 99803	FALCON #15A ✓	6216	927-928	29	18S	16E		
A MC 99804	FALCON #16A ✓	6216	929-930	29	18S	16E		
A MC 99805	FALCON #17A ✓	6216	931-932	29	18S	16E		
A MC 99806	FALCON #18A ✓	6216	933-934	29	18S	16E		
A MC 99807	FALCON #19A ✓	6216	935-936	29	18S	16E		
A MC 99808	FALCON #20A ✓	6216	937-938	29	18S	16E		
A MC 99809	FALCON #21A ✓	6216	939-940	29	18S	16E		
A MC 99810	FALCON #22A ✓	6216	941-942	29	18S	16E		
A MC 99811	FALCON #27A ✓	6216	943-944	29	18S	16E		
A MC 99812	FALCON #28A ✓	6216	945-946	29	18S	16E		
A MC 99813	FALCON #29A ✓	6216	947-948	29	18S	16E		
A MC 99814	FALCON #30A ✓	6216	949-950	29	18S	16E		
A MC 99815	FALCON #31A ✓	6216	951-952	29	18S	16E		
A MC 99816	FALCON #32A ✓	6216	953-954	29	18S	16E		
A MC 99817	WASP #62A ✓	6216	963-964	29	18S	16E		
A MC 99818	WASP #63A ✓	6216	965-966	29	18S	16E		
A MC 99819	WASP #219A ✓	6216	967-968	29	18S	16E		
A MC 99820	WASP #220A ✓	6216	969-970	29	18S	16E		
A MC 99821	WASP #221A ✓	6216	971-972	29	18S	16E		
A MC 99822	WASP #222A ✓	6216	973-974	29	18S	16E		
A MC 99823	TECKY ✓	6216	997-998	29	18S	16E		

RECEIVED
B.L.M. AZ STATE OFFICE

NOV 07 1988

7:45 A.M.
PHOENIX, ARIZONA

8380 1542

G. & S. R. B. & M.
Pima County, Arizona

B.L.M.

<u>Serial No.</u>	<u>Name of Claim</u>	<u>Book</u>	<u>Page</u>	<u>Sec.</u>	<u>Twp.</u>	<u>Rge.</u>
A MC 117293	MIA 1 A ✓	6420	1011-13	1	19S	15E
A MC 117294	MIA 2 A ✓	6420	1014-16	1	19S	15E
A MC 117295	MIA 3 A ✓	6420	1017-19	1	19S	15E
A MC 117296	MIA 4 A ✓	6420	1020-22	1	19S	15E
A MC 117297	MIA 5 A ✓	6420	1023-25	1	19S	15E
A MC 117298	MIA 6 A ✓	6420	1026-28	1	19S	15E
A MC 117299	MIA 7 A ✓	6420	1029-31	1	19S	15E
A MC 117300	MIA 8 A ✓	6420	1032-34	1	19S	15E
A MC 117301	MIA 9 A ✓	6420	1035-37	1	19S	15E
A MC 117304	MIA 12A ✓	6420	1043-45	1	19S	15E
A MC 117305	MIA 13A ✓	6420	1046-48	1	19S	15E
A MC 117306	MIA 14A ✓	6420	1049-51	1	19S	15E
A MC 129394	BILLY C. ✓	6522	781-782	1	19S	15E

RECEIVED
B.L.M. AZ STATE OFFICE

NOV 07 1988

7:45 A.M.
PHOENIX, ARIZONA

8380 1543

36023 SR

RECEIVED
BLM. AZ. STATE OFFICE

Sept 7, 1988

7:45 A.M.
PHOENIX, ARIZONA

AFFIDAVIT OF PERFORMANCE OF ANNUAL WORK

STATE OF ARIZONA)
) ss.
COUNTY OF Pima)

Bill Devitt, being duly sworn, according to law, deposes and says:

That he is a citizen of the United States, more than 18 years of age and resides at 11092 N Pomegranate, Tucson 85737 Pima County, Arizona;

That he is personally acquainted with the following unpatented mining claims which are situated in the Helvetia Mining District, Pima County, Arizona, the name(s), book(s) and page(s) of the recording of the location notice(s) in the office of the recorder of said county and the BLM serial numbers of which are as follows:

<u>Claim Name</u>	<u>Book</u>	<u>Recorded Page</u>	<u>BLM No.</u>
Shadow 1	2827	63	AMC 36022
Shadow 2	2827	64	AMC 36023
Shadow 3	2827	65	AMC 36024

That the notices of location of said claims are posted within the following Section(s), Township(s) and Range(s): Section 23, T 18 S, R 15 E, contiguous claims;

That Helvetia Land & Cattle Co and Calcium Products of Arizona, whose address is P.O. Box 70, Sahuarita, AZ 85629, is the owner of the above-described claims;

That between the dates of August 28, 1988 and August 31, 1988 in excess of Three Hundred Dollars (\$ 300) worth of work and improvements were done and performed upon or for the benefit of this claim group;

That such work and improvements consisted of building 1500' access road into SE area to drillsites and were performed by Calcium Products of Arizona; using John Deere 644C loader.

That the above work and improvements were made by and at the expense of Calcium Products of Arizona for HL&CCo/CPA, joint owner of the claims, for the purpose of complying with the laws of the United States pertaining to assessments or annual work.


DATED this 31st day of August, 1988.

Bill Devitt Mgr.
Agent for Calcium Products
of Arizona

SUBSCRIBED AND SWORN to before me this 31 day of August, 1988 by Bill Devitt.

Quillis D. Bagen
Notary Public

My Commission Expires:
March 10, 1992





**REAL ESTATE
AND
DEVELOPMENT, INC.**
"from the ground up"

2196
13284
14972
15002
25210
27423
28871
36021
46740
47482
62785
64123
66835
74390
95315
9978^c

December 29, 1987

RECEIVED
B.L.M. AZ STATE OFFICE

VIA FEDERAL EXPRESS

DEC 30 1987

Bureau of Land Management
Arizona State Office
Siete Square
3707 North 7th Street
Phoenix, Arizona 85014

7:45 A.M.
PHOENIX, ARIZONA

EVIDENCE OF ASSESSMENT WORK

In accordance with the Rules and Regulations contained in Title 43, Chapter II, 3833.2-1 and 3833.2-2 enclosed are two copies of the Affidavit of Labor Performed and Improvements Made for assessment year September 1, 1986 to September 1, 1987. The work was performed on claims in the Helvetia Mining District and the Affidavit was recorded by the Pima County, Arizona Records Office in Docket 08188, Pages 1247 through 1260.

11729
12939
SR

Sincerely,

Dennis Lauderbach and Gail Ann Lauderbach (50%) and
Pioneer Trust Co. of Arizona, Trust #11,778 (50%)

By: Leonard R. Reichardt
Leonard R. Reichardt, Agent



617 North Swan • Tucson, Arizona 85711 • (602) 925-5932

MLS

DO NOT DETACH CERTIFICATE FROM DOCUMENT

PIMA COUNTY RECORDER
RICHARD KENNEDY, RECORDER
PIMA COUNTY, ARIZONA
CERTIFICATE OF RECORDING

12/23/87
12:32:00

NO. OF PAGES: 014
SEQUENCE: 87201287 DOCKET: 08188 PAGE: 1247
RECORDING TYPE: AFFIDAVIT PROOF LABOR
GRANTOR: AMC #2196-2204 +
GRANTEE: PROOF LABOR

W
GENESIS REAL ESTATE

14 PAGES	AT		\$ 18.00
CONVERSION FEE			3.00
0 AFFIDAVIT	AT	2.00 EACH	.00
0 COPIES	AT	1.00 EACH	.00
0 POSTAGE	AT	1.00 EACH	.00
0 SEARCHES	AT	10.00 EACH	.00


TUCSON AZ 85701

TOTAL 21.00

JEB
DEPUTY RECORDER

2012 REC3	AMOUNT PAID \$	21.00
	AMOUNT DUE \$.00

THE ABOVE SPACE FOR RECORDERS USE ONLY
TO BE RECORDED AS PART OF DOCUMENT



RECEIVED
B.L.M. AZ STATE OFFICE
DEC 30 1987
7:45 A.M.
PHOENIX, ARIZONA

8188 1247

AFFIDAVIT OF LABOR PERFORMED AND IMPROVEMENTS MADE

RECEIVED

D.E.M. AZ STATE OFFICE

DEC 30 1987

STATE OF ARIZONA)
) ss.
County of Pima)

7:45 A.M.
PHOENIX, ARIZONA

LEONARD R. REICHARDT, being first duly sworn, deposes and says:

That he is a citizen of the United States of America, is more than twenty-one years of age, and resides at 617 North Swan Road, Tucson, Pima County, Arizona 85711.

That he is personally acquainted with the mining claims listed on Exhibit A, which is attached hereto and made a part of this affidavit by reference, situated in the HELVETIA Mining District of Pima County, Arizona, the location notices and latest amended location notices, if any, of which are recorded in the office of the County Recorder of Pima County in the books and at the pages indicated on Exhibit A.

That the said claims are a part of a coherent group of mutually contiguous claims, both patented and unpatented, all of which are held by Dennis Lauderbach and Gail Ann Lauderbach (50%) and Pioneer Trust Co. of Arizona, Trust #11,778 (50%) and the same are operated as one group of claims by Dennis Lauderbach and Gail Ann Lauderbach (50%) and Pioneer Trust Co. of Arizona, Trust #11,778 (50%), owners.

That between the 1st day of September, 1986 and the 1st day of September, 1987, work and improvements worth more than \$63,000.00 were done and performed for the benefit of the claims listed on Exhibit A and for all of the component claims in the group. That such work and improvements were done and performed at the expense of Dennis Lauderbach and Gail Ann Lauderbach (50%) and Pioneer Trust Co. of Arizona, Trust #11,778 (50%), owners, and for the purpose of complying with the laws of the United States and the State of Arizona pertaining to assessment work or annual labor. That the value of such work and improvements was more than \$100.00 for each of the claims listed on Exhibit A.

That such work and improvements consisted of the following: 1,818 feet of drilling and related expenses.

That the men who labored upon such work and improvements were various employees of Joe Harness Drilling Co., P.O. Box 43367, Tucson, AZ 85733 and Sierrita Mining and Ranching Co., Sasabe Star Route Box 25A, Tucson, AZ 85736 who were the contractors employed by Dennis Lauderbach and Gail Ann Lauderbach (50%) and Pioneer Trust Co. of Arizona, Trust #11,778 (50%) for the performance or completion of the described work and improvements.

I certify that the foregoing is a true and correct statement of the work performed and improvements made, to the best of my knowledge and belief.

Leonard R Reichardt


Leonard R. Reichardt, Agent for Dennis Lauderbach and Gail Ann Lauderbach (50%) and Pioneer Trust Co. of Arizona, Trust #11,778 (50%) owners
617 N. Swan Rd., Tucson, AZ 85711

SUBSCRIBED AND SWORN to before me this 22nd day of December, 1987.

My Commission Expires 10/11/89

James Sewell
Notary Public

8188-1248



DEC 30 1987

7:45 A.M.
PHOENIX, ARIZONA

EXHIBIT A

Six Hundred Thirty (630) unpatented lode mining claims situated in the Helvetia Mining District of Pima County, Arizona, the location notices and latest amended location notices, if any, of which are recorded in the office of the County Recorder of Pima County, Arizona, in the books and at the pages set forth below:

Location Notice Posted:
G & SR B&M
Pima County, Arizona

B.L.M. Serial No.	Name of Claim	Book	Page	Sec.	Twp.	Rge.
A MC 2196	SANTA RITA FRACTION ✓ SANTA RITA FRACTION/ AMENDED ✓	2148	510			
A MC 2197	CUSHING FRACTION ✓ CUSHING FRACTION/ AMENDED ✓	2022	344	25	18S	15E
A MC 2198	YORK FRACTION ✓ YORK FRACTION/AMENDED ✓	2022	340	25	18S	15E
A MC 2199	TRAVIS #1 ✓ TRAVIS #1/SECOND AMENDED ✓	1983	253	30	18S	16E
A MC 2200	JIM ✓ JIM/AMENDED ✓	995	391	24	18S	15E
A MC 2201	ISLE ROYAL FRACTION ✓ " " "/AMENDED ✓	2054	188	24	18S	15E
A MC 2202	INDIAN CLUB FRACTION ✓ " " "/AMENDED ✓	2054	187	24	18S	15E
A MC 2203	PILOT FRACTION ✓ PILOT FRACTION/AMENDED ✓	2051	261	24	18S	15E
A MC 2204	A.O.T. FRACTION ✓ A.O.T. FRACTION/AMENDED ✓	2054	186	24	18S	15E
A MC 2211	MALACHITE FRACTION ✓ MALACHITE "/AMENDED ✓	2110	263	19	18S	16E
A MC 13284	MAX 121 B/RELOCATION ✓	5609	574	7	19S	16E
A MC 13286	MAX 123 B/RELOCATION ✓	5609	576	6	19S	16E
A MC 13288	MAX 125 B/RELOCATION ✓	5609	578	6	19S	16E
A MC 13289	MAX 126 B/RELOCATION ✓	5609	579	6	19S	16E
A MC 13290	MAX 127 B/RELOCATION ✓	5609	580	6	19S	16E
A MC 13291	MAX 128 B/RELOCATION ✓	5609	581	6	19S	16E
A MC 13292	MAX 129 B/RELOCATION ✓ MAX 129 B/AMENDED ✓	5609	582	6	19S	16E
A MC 13293	MAX 130 B/RELOCATION ✓	6126	1202-03	6	19S	16E
A MC 13294	MAX 131 B/RELOCATION ✓	5609	583	6	19S	16E
A MC 13295	MAX 132 B/RELOCATION ✓	5609	584	6	19S	16E
A MC 13296	MAX 133 B/RELOCATION ✓	5609	585	6	19S	16E
A MC 13297	MAX 134 B/RELOCATION ✓	5609	586	6	19S	16E
A MC 13298	MAX 135 B/RELOCATION ✓	5609	587	6	19S	16E
A MC 13298	MAX 135 B/RELOCATION ✓	5609	588	6	19S	16E
A MC 13299	MAX 136 B/RELOCATION ✓	5609	589	6	19S	16E
A MC 13300	MAX 137 B/RELOCATION ✓	5609	590	6	19S	16E
A MC 13301	MAX 138 B/RELOCATION ✓	5609	591	6	19S	16E
A MC 13302	MAX 139 B/RELOCATION ✓	5609	592	6	19S	16E
A MC 13303	MAX 140 B/RELOCATION ✓	5609	593	6	19S	16E
A MC 13304	MAX 141 B/RELOCATION ✓	5609	594	6	19S	16E
A MC 13305	MAX 142 B/RELOCATION ✓	5609	595	6	19S	16E
A MC 13306	MAX 143 B/RELOCATION ✓	5609	596	6	19S	16E
A MC 13307	MAX 144 B/RELOCATION ✓	5609	597	6	19S	16E
A MC 13308	MAX 145 B/RELOCATION ✓	5609	598	6	19S	16E
A MC 13309	MAX 146 B/RELOCATION ✓	5609	599	6	19S	16E
A MC 13310	MAX 147 B/RELOCATION ✓	5609	600	6	19S	16E
A MC 13311	MAX 148 B/RELOCATION ✓	5609	601	6	19S	16E
A MC 13312	MAX 149 B/RELOCATION ✓	5609	602	6	19S	16E
A MC 13313	MAX 150 B/RELOCATION ✓ MAX 150 B/AMENDED ✓	5609	603	6	19S	16E
A MC 13314	MAX 151 B/RELOCATION ✓	7073	604-605	6	19S	16E
A MC 13315	MAX 152 B/RELOCATION ✓ MAX 152 B/AMENDED ✓	5609	604	6	19S	16E
		5609	605			
		7073	606-607	6	19S	16E

2196-2204
2211
13284 13288
13285

RECEIVED
B.L.M. AZ STATE OFFICE

DEC 30 1987

7:45 A.M.
PHOENIX, ARIZONA

Location Notice Posted:
G & SR B&M
Pima County, Arizona.

B.L.M. Serial No.	Name of Claim	Book	Page	Sec.	Twp.	Rge.
A MC 13316	MAX 153 B/RELOCATION	5609	606	6	19S	16E
A MC 13317	MAX 154 B/RELOCATION	5609	607			
	MAX 154 B/AMENDED	7073	608-609	6	19S	16E
A MC 13318	MAX 155 B/RELOCATION	5609	608	6	19S	16E
A MC 13319	MAX 156 B/RELOCATION	5609	609			
	MAX 156 B/AMENDED	7073	610-611	6	19S	16E
A MC 14972	ROSALIND	314	120			
	ROSALAND/AMENDED ✓	1062	539	24	18S	15E
A MC 14973	MICHAEL M.	314	117			
	MICHAEL M/AMENDED ✓	1062	540	25	18S	15E
A MC 14974	LYDIA J.	314	119			
	LYDIA J/AMENDED ✓	1062	541	25	18S	15E
A MC 14975	IDA D.	314	118			
	IDA D/AMENDED ✓	1062	542	24	18S	15E
A MC 14976	D & D #1	759	202			
	D & D #1/AMENDED	1062	543	25	18S	15E
A MC 14977	D & D #2	759	201			
	D & D II/AMENDED	1062	544	24	18S	15E
A MC 14978	EL FRIJOLI	300	277			
	FRIJOLE/AMENDED ✓	1062	545	24	18S	15E
A MC 14979	FRIJOLE II	1062	546	24	18S	15E
A MC 14980	FRIJOLE III	1062	547	24	18S	15E
A MC 14981	FRIJOLE IV	1062	548	24	18S	15E
A MC 14982	FRIJOLE V	1062	549	24	18S	15E
A MC 14984	FRIJOLE VII	1062	551	24	18S	15E
A MC 14985	FRIJOLE VIII	1062	552	24	18S	15E
A MC 14986	FRIJOLE IX	1062	553	24	18S	15E
A MC 14987	FRIJOLE X	1070	494	25	18S	15E
A MC 14988	FRIJOLE XI	1454	349	25	18S	15E
A MC 14989	FRIJOLE XI EXTENSION ✓	1454	350	25	18S	15E
A MC 15002	DEERING SPRINGS NO. 2 A/ ✓ RELOCATION	5636	741	6	19S	16E
A MC 15003	DEERING SPRINGS NO. 4 A/ ✓ RELOCATION	5636	742	6	19S	16E
A MC 15004	DEERING SPRINGS NO. 6 A/ ✓ RELOCATION	5636	743	6	19S	16E
A MC 15005	DEERING SPRINGS NO. 8 A/ ✓ RELOCATION	5636	744	6	19S	16E
A MC 15006	DEERING SPRINGS NO. 10 A/ ✓ RELOCATION	5636	745	6	19S	16E
A MC 15007	DEERING SPRINGS NO. 12 A/ ✓ RELOCATION	5636	746	6	19S	16E
A MC 15008	DEERING SPRINGS NO. 14 A/ ✓ RELOCATION	5636	747	6	19S	16E
A MC 15009	DEERING SPRINGS NO. 15 A/ ✓ RELOCATION	5636	748	6	19S	16E
A MC 15010	DEERING SPRINGS NO. 16 A/ ✓ RELOCATION	5636	749	6	19S	16E
A MC 15011	DEERING SPRINGS NO. 17 A/ ✓ RELOCATION	5636	750			
	DEERING SPRINGS NO. 17A/ ✓ AMENDED	6126	1204-05	6	19S	16E
A MC 15012	DEERING SPRINGS NO. 21 A/ ✓ RELOCATION	5636	751	6	19S	16E
A MC 15013	DEERING SPRINGS NO. 22 A/ ✓ RELOCATION	5636	752	6	19S	16E
A MC 15014	DEERING SPRINGS NO. 23 A/ ✓ RELOCATION	5636	753	6	19S	16E
A MC 15015	DEERING SPRINGS NO. 24 A/ ✓ RELOCATION	5636	754	6	19S	16E
A MC 15016	DEERING SPRINGS NO. 25 A/ ✓ RELOCATION	5636	755	6	19S	16E
A MC 15017	DEERING SPRINGS NO. 26 A/ ✓ RELOCATION	5636	756	6	19S	16E
A MC 15018	DEERING SPRINGS NO. 27 A/ ✓ RELOCATION	5636	757	6	19S	16E

13316-9 14984-9
14972-82 15002-018

RECEIVED
B.L.M.: AZ STATE OFFICE

DEC 30 1987

7:45 A.M.
PHOENIX, ARIZONA

Location Notice Posted:
G & SR B&M
Pima County, Arizona

B.L.M. Serial No.	Name of Claim	Book	Page	Sec.	Twp.	Rge.
	RELOCATION	5636	757	6	19S	16E
A MC 15019	DEERING SPRINGS NO. 28 A/ RELOCATION	5636	758			
	DEERING SPRINGS NO. 28A/ AMENDED	6126	1206-07	6	19S	16E
A MC 15020	DEERING SPRINGS NO. 29 A/ RELOCATION	5636	759	6	19S	16E
A MC 15021	DEERING SPRINGS NO. 30 A/ RELOCATION	5636	760	6	19S	16E
A MC 15022	DEERING SPRINGS NO. 31 A/ RELOCATION	5636	761	6	19S	16E
A MC 15023	DEERING SPRINGS NO. 32 A/ RELOCATION	5636	762	6	19S	16E
A MC 15024	DEERING SPRINGS NO. 33 A/ RELOCATION	5636	763	6	19S	16E
A MC 15025	DEERING SPRINGS NO. 34 A/ RELOCATION	5636	764	6	19S	16E
A MC 15026	DEERING SPRINGS NO. 35 A/ RELOCATION	5636	765	6	19S	16E
A MC 15027	DEERING SPRINGS NO. 36 A/ RELOCATION	5636	766	6	19S	16E
A MC 15028	DEERING SPRINGS NO. 37 A/ RELOCATION	5636	767	6	19S	16E
A MC 15029	DEERING SPRINGS NO. 38 A RELOCATION	5636	768	6	19S	16E
A MC 15030	DEERING SPRINGS NO. 39 A/ RELOCATION	5636	769	6	19S	16E
A MC 15031	DEERING SPRINGS NO. 42 A/ RELOCATION	5636	770	7	19S	16E
A MC 15032	DEERING SPRINGS NO. 51 A/ RELOCATION	5636	771	7	19S	16E
A MC 15033	DEERING SPRINGS NO. 52 A/ RELOCATION	5636	772	7	19S	16E
A MC 25210	KID 1	3368	529	18	18S	16E
A MC 25211	KID 2	3368	530	18	18S	16E
A MC 25212	KID 3	3368	531	18	18S	16E
A MC 25213	KID 4	3368	532	18	18S	16E
A MC 25214	KID 5	3368	533	18	18S	16E
A MC 25215	KID 6	3368	534	18	18S	16E
A MC 25216	KID 7	3368	535	18	18S	16E
A MC 25217	KID 8	3368	537	18	18S	16E
A MC 25218	KID 9	3368	536	18	18S	16E
A MC 25219	KID 10	3368	538	19	18S	16E
A MC 25220	KID 11	3368	539	19	18S	16E
A MC 25221	KID 12	3368	540	19	18S	16E
A MC 25222	KID 13	3368	541	19	18S	16E
A MC 25223	KID 14	3368	542	20	18S	16E
A MC 25224	KID 15	3368	543	20	18S	16E
A MC 25225	KID 16	3368	544	20	18S	16E
A MC 25226	KID 17	3368	545	20	18S	16E
A MC 25227	KID 18	3368	546	20	18S	16E
A MC 25228	KID 19	3368	547	20	18S	16E
A MC 25229	KID 20	3368	548	20	18S	16E
A MC 25230	KID 21	3368	549	20	18S	16E
A MC 25231	KID 22	3368	550	20	18S	16E
A MC 25232	KID 23	3368	551	20	18S	16E
A MC 25233	KID 24	3368	552	20	18S	16E
A MC 25234	KID 25	3368	553	20	18S	16E
A MC 25235	KID 26	3368	554	20	18S	16E
A MC 25236	KID 27	3368	555	20	18S	16E
A MC 25237	KID 28	3368	556	20	18S	16E
A MC 25238	KID 29	3368	557			
	KID 29/AMENDED	6216	1001-02	20	18S	16E
A MC 25243	KID 34	3368	562	20	18S	16E
A MC 25244	KID 35	3368	563	20	18S	16E
A MC 25245	KID 36	3368	564	20	18S	16E
A MC 25246	KID 37	3368	565	20	18S	16E
A MC 25247	KID 38	3368	566	20	18S	16E
A MC 25248	KID 39	3368	567	20	18S	16E

15019-33 25210-38 25243-8

DEC 30 1987

7:45 A.M.
PHOENIX, ARIZONA

Location Notice Posted:
G & SR B&M
Pima County, Arizona

B.L.M. Serial No.	Name of Claim	Book	Page	Sec.	Twp.	Rge.
A MC 25249	KID 40	3368	568	20	18S	16E
A MC 25250	KID 41	3368	569	20	18S	16E
A MC 25251	KID 42	3368	570	20	18S	16E
A MC 25252	KID 43	3368	571	20	18S	16E
A MC 25253	KID 44	3368	572	20	18S	16E
A MC 25254	KID 45	3368	573	20	18S	16E
A MC 25255	KID 46	3368	574			
	KID 46/AMENDED	6216	1003-04	20	18S	16E
A MC 25256	KID 47	3368	575			
	KID 47/AMENDED	6216	1005-06	20	18S	16E
A MC 25257	WASP 52	3786	52			
	WASP 52/AMENDED	6216	955-956	29	18S	16E
A MC 25258	WASP 53	3786	53			
	WASP 53/AMENDED	6216	957-958	29	18S	16E
A MC 25259	WASP 54	3786	54	29	18S	16E
A MC 25260	WASP 55	3786	55	31	18S	16E
A MC 25261	WASP 56	3786	56	20	18S	16E
A MC 25262	WASP 57	3786	57	20	18S	16E
A MC 25263	WASP 58	3786	58			
	WASP 58/AMENDED	3842	133	20	18S	16E
A MC 25264	WASP 60	3786	59			
	WASP 60/AMENDED	6216	959-960	32	18S	16E
A MC 25265	WASP 61	3786	60			
	WASP 61/AMENDED	6216	961-962	32	18S	16E
A MC 25268	WASP 101	3786	63	32	18S	16E
A MC 25269	WASP 102	3786	64	32	18S	16E
A MC 25270	WASP 103	3786	65	32	18S	16E
A MC 25271	WASP 104	3786	66	32	18S	16E
A MC 25272	WASP 105	3786	67	32	18S	16E
A MC 25273	WASP 106	3786	68	32	18S	16E
A MC 25274	WASP 107	3786	69	32	18S	16E
A MC 25275	WASP 111	3786	70	17	18S	16E
A MC 25276	WASP 112	3786	71	17	18S	16E
A MC 25277	WASP 113	3786	72	17	18S	16E
A MC 25278	WASP 114	3786	73	17	18S	16E
A MC 25279	WASP 115	3786	74	17	18S	16E
A MC 25280	WASP 116	3786	75	17	18S	16E
A MC 25281	WASP 117	3786	76	17	18S	16E
A MC 25282	WASP 118	3786	77	17	18S	16E
A MC 25283	WASP 119	3786	78	17	18S	16E
A MC 25284	WASP 120	3786	79	17	18S	16E
A MC 25285	WASP 121	3786	80	17	18S	16E
A MC 25286	WASP 122	3786	81	17	18S	16E
A MC 25287	WASP 123	3786	82	17	18S	16E
A MC 25288	WASP 124	3786	83	17	18S	16E
A MC 25289	WASP 125	3786	84	17	18S	16E
A MC 25290	WASP 126	3786	85	17	18S	16E
A MC 25291	WASP 127	3786	86	17	18S	16E
A MC 25292	WASP 128	3786	87	17	18S	16E
A MC 25293	WASP 129	3786	88	17	18S	16E
A MC 25294	WASP 130	3786	89	17	18S	16E
A MC 25295	WASP 201	3786	90	32	18S	16E
A MC 25296	WASP 202	3786	91	32	18S	16E
A MC 25297	WASP 203	3786	92	32	18S	16E
A MC 25298	WASP 204	3786	93	32	18S	16E
A MC 25299	WASP 205	3786	94	32	18S	16E
A MC 25300	WASP 206	3786	95	32	18S	16E
A MC 25301	WASP 207	3786	96	32	18S	16E
A MC 25302	WASP 208	3786	97	32	18S	16E
A MC 25303	WASP 209	3786	98	32	18S	16E
A MC 25304	WASP 210	3786	99	32	18S	16E
A MC 25305	WASP 211	3786	100	32	18S	16E
A MC 25306	WASP 212	3786	101	32	18S	16E
A MC 25307	WASP 213	3786	102	32	18S	16E
A MC 25308	WASP 214	3786	103	32	18S	16E
A MC 25309	WASP 215	3786	104	32	18S	16E
A MC 25310	WASP 216	3786	105	32	18S	16E
A MC 25311	WASP 217	3786	106	32	18S	16E

25249-65

25268-311

DEC 30 1987

7:45 A.M.
PHOENIX, ARIZONA

Location Notice Posted:
G & SR B&M
Pima County, Arizona

B.L.M. Serial No.	Name of Claim	Book	Page	Sec.	Twp.	Rge.
A MC 25312	WASP 218 ✓	3786	107	32	18S	16E
A MC 25349	WASP 313 ✓	3786	144	33	18S	16E
A MC 25351	WASP 315 ✓	3786	146	33	18S	16E
A MC 25353	WASP 317 ✓	3786	148	33	18S	16E
A MC 25355	WASP 319 ✓	3786	150			
	WASP 319/AMENDED ✓	6216	975-976	33	18S	16E
A MC 25357	WASP 321 ✓	3786	152			
	WASP 321/AMENDED ✓	6216	977-978	28	18S	16E
A MC 25359	WASP 323 ✓	3786	154			
	WASP 323/AMENDED ✓	6216	979-980	28	18S	16E
A MC 25361	WASP 325 ✓	3786	156			
	WASP 325/AMENDED ✓	6216	981-982	28	18S	16E
A MC 25363	WASP 327 ✓	3786	158			
	WASP 327/AMENDED ✓	6216	983-984	28	18S	16E
A MC 25365	WASP 329 ✓	3786	160			
	WASP 329/AMENDED ✓	6216	985-986	28	18S	16E
A MC 25367	WASP 331 ✓	3786	162			
	WASP 331/AMENDED ✓	6216	987-988	28	18S	16E
A MC 25369	WASP 333 ✓	3786	164			
	WASP 333/AMENDED ✓	6216	989-990	28	18S	16E
A MC 25371	WASP 335 ✓	3786	166			
	WASP 335/AMENDED ✓	6216	991-992	28	18S	16E
A MC 25373	WASP 337 ✓	3786	168			
	WASP 337/AMENDED ✓	6216	993-994	28	18S	16E
A MC 25375	WASP 339 ✓	3786	170			
	WASP 339/AMENDED ✓	6216	995-996	21	18S	16E
A MC 25377	WASP 341 ✓	3786	172	21	18S	16E
A MC 25379	WASP 343 ✓	3786	174	21	18S	16E
A MC 25380	WASP 344 ✓	3786	175	21	18S	16E
A MC 25381	WASP 345 ✓	3786	176	21	18S	16E
A MC 25382	WASP 346 ✓	3786	177	21	18S	16E
A MC 25383	WASP 347 ✓	3786	178	21	18S	16E
A MC 25384	WASP 348 ✓	3786	179	21	18S	16E
A MC 25385	WASP 349 ✓	3786	180	21	18S	16E
A MC 25386	WASP 350 ✓	3786	181	21	18S	16E
A MC 25387	WASP 351 ✓	3786	182	21	18S	16E
A MC 25388	WASP 352 ✓	3786	183	21	18S	16E
A MC 25389	WASP 353 ✓	3786	184	21	18S	16E
A MC 25390	WASP 354 ✓	3786	185	21	18S	16E
A MC 25662	MAX 41 ✓	4792	584	9	19S	16E
A MC 25664	MAX 43 ✓	4792	586	4	19S	16E
A MC 25666	MAX 45 ✓	4792	588	4	19S	16E
A MC 25668	MAX 47 ✓	4792	590	4	19S	16E
A MC 25670	MAX 49 ✓	4792	592	4	19S	16E
A MC 25692	MAX 71 ✓	4792	614	4	19S	16E
A MC 25693	MAX 72 ✓	4792	615	4	19S	16E
A MC 25694	MAX 73 ✓	4792	616	4	19S	16E
A MC 25695	MAX 74 ✓	4792	617	4	19S	16E
A MC 25696	MAX 75 ✓	4792	618	4	19S	16E
A MC 25697	MAX 76 ✓	4792	619	4	19S	16E
A MC 25698	MAX 77 ✓	4792	620	4	19S	16E
A MC 25699	MAX 78 ✓	4792	621	4	19S	16E
A MC 25700	MAX 79 ✓	4792	622	9	19S	16E
A MC 25701	MAX 80 ✓	4792	623	9	19S	16E
A MC 25702	MAX 81 ✓	4792	624	8	19S	16E
A MC 25703	MAX 82 ✓	4792	625	8	19S	16E
A MC 25704	MAX 83 ✓	4792	626	5	19S	16E
A MC 25705	MAX 84 ✓	4792	627	5	19S	16E
A MC 25706	MAX 85 ✓	4792	628	5	19S	16E
A MC 25707	MAX 86 ✓	4792	629	5	19S	16E
A MC 25708	MAX 87 ✓	4792	630	5	19S	16E
A MC 25709	MAX 88 ✓	4792	631	5	19S	16E
A MC 25710	MAX 89 ✓	4792	632	5	19S	16E
A MC 25711	MAX 90 ✓	4792	633	5	19S	16E
A MC 25712	MAX 91 ✓	4792	634	5	19S	16E
A MC 25714	MAX 93 ✓	4792	636	5	19S	16E
A MC 25716	MAX 95 ✓	4792	638	5	19S	16E
A MC 25718	MAX 97 ✓	4792	640	5	19S	16E
A MC 25720	MAX 99 ✓	4792	642	5	19S	16E

25692-712

25312 ✓ 25662 ✓
49 ✓ 64 ✓
51 ✓ 66 ✓
53 ✓ 68 ✓
55 ✓ 70 ✓
57 ✓
59 ✓ 25714 ✓
61 ✓ 16 ✓
63 ✓ 18 ✓
65 ✓ 20 ✓
67 ✓
69 ✓
71 ✓
73 ✓
75 ✓
77 ✓

25379-90

0010

DEC 30 1987

7:45 A.M.
PHOENIX, ARIZONA

Location Notice Posted:
G & SR B&M
Pima County, Arizona.

B.L.M. Serial No.	Name of Claim	Book	Page	Sec.	Twp.	Rge.
A MC 25722	MAX 101	4792	644	5	19S	16E
A MC 25723	MAX 102	4792	645	5	19S	16E
A MC 25724	MAX 103	4792	646	5	19S	16E
A MC 25725	MAX 104	4792	647	5	19S	16E
A MC 25726	MAX 105	4792	648	5	19S	16E
A MC 25727	MAX 106	4792	649	5	19S	16E
A MC 25728	MAX 107	4792	650	5	19S	16E
A MC 25729	MAX 108	4792	651	5	19S	16E
A MC 25730	MAX 109	4792	652	5	19S	16E
A MC 25731	MAX 110	4792	653	5	19S	16E
A MC 25732	MAX 111	4792	654	5	19S	16E
A MC 25733	MAX 112	4792	655	5	19S	16E
A MC 25734	MAX 113	4792	656	5	19S	16E
A MC 25735	MAX 114	4792	657	5	19S	16E
A MC 25736	MAX 115	4792	658	5	19S	16E
A MC 25737	MAX 116	4792	659	5	19S	16E
A MC 25738	MAX 117	4792	660	5	19S	16E
A MC 25739	MAX 118	4792	661	5	19S	16E
A MC 25740	MAX 119	4792	662	8	19S	16E
A MC 25741	MAX 120	4792	663	8	19S	16E
A MC 27423	ELK 1	3368	576	12	18S	15E
A MC 27424	ELK 2	3368	577	12	18S	15E
A MC 27425	ELK 3	3368	578	12	18S	15E
A MC 27426	ELK 4	3368	579	12	18S	15E
A MC 27427	ELK 5	3368	580	12	18S	15E
A MC 27428	ELK 6	3368	581	12	18S	15E
A MC 27451	ELK 35	3368	610			
	ELK 35/AMENDED	6121	1273-74	13	18S	15E
A MC 27452	ELK 36	3368	611	13	18S	15E
A MC 27453	ELK 37	3368	612	13	18S	15E
A MC 27455	ELK 39	3368	614	13	18S	15E
A MC 27457	ELK 41	3368	616	13	18S	15E
A MC 27459	ELK 43	3368	618	13	18S	15E
A MC 27461	ELK 45	3368	620	13	18S	15E
A MC 27463	ELK 47	3368	622	13	18S	15E
A MC 27465	ELK 70	3368	645	7	18S	16E
A MC 27466	ELK 71	3368	646	7	18S	16E
A MC 27467	ELK 72	3368	647	7	18S	16E
A MC 27468	ELK 73	3368	648	7	18S	16E
A MC 27469	ELK 74	3368	649	7	18S	16E
A MC 27470	ELK 75	3368	650	7	18S	16E
A MC 27471	ELK 76	3368	651	7	18S	16E
A MC 27472	ELK 77	3368	652	7	18S	16E
A MC 27473	ELK 78	3368	653	7	18S	16E
A MC 27474	ELK 79	3368	654	7	18S	16E
A MC 27475	ELK 80	3368	655	7	18S	16E
A MC 27476	ELK 81	3368	656	7	18S	16E
A MC 27478	ELK 83	3368	658	12	18S	15E
A MC 27480	ELK 85	3368	660	12	18S	15E
A MC 27482	ELK 87	3368	662	12	18S	15E
A MC 27513	ALPINE #5	2221	495			
	ALPINE #5/AMENDED	6121	1283-84	18	18S	16E
A MC 27514	ALPINE #6	2221	496			
	ALPINE #6/AMENDED	6121	1285-86	18	18S	16E
A MC 27515	ALPINE #7	2221	497			
	ALPINE #7/AMENDED	6121	1287-88	18	18S	16E
A MC 27516	ALPINE #8	2221	498			
	ALPINE #8/AMENDED	6121	1289-90	18	18S	16E
A MC 27517	ALPINE #9	2221	499			
	ALPINE #9/AMENDED	6121	1291-92	18	18S	16E
A MC 27518	ALPINE #10	2221	500			
	ALPINE #10/AMENDED	6121	1293-94	13	18S	15E
A MC 27519	ALPINE #11	2221	501			
	ALPINE #11/AMENDED	6121	1295-96	13	18S	15E
A MC 27520	ALPINE #12	2221	502			
	ALPINE #12/AMENDED	6121	1297-98	13	18S	15E
A MC 27521	ALPINE #13	2221	503	13	18S	15E
A MC 27522	ALPINE #14	2221	504	13	18S	15E
A MC 27523	ALPINE #15	2221	505	18	18S	16E

Start in 20

25722-41
27423-8
27451-3
455
457
459
461
463-76
27465-76
27478
27480
82

27513-23
one

1000
1254

DEC 30 1987

7:45 A.M.
PHOENIX, ARIZONA

Location Notice Posted:
G & SR B&M
Pima County, Arizona

B.L.M. Serial No.	Name of Claim	Book	Page	Sec.	Twp.	Rge.
A MC 27524	ALPINE #16	2221	506	18	18S	16E
A MC 27525	ALPINE #17	2221	507	18	18S	16E
A MC 27526	ALPINE #18	2221	508	18	18S	16E
A MC 27527	ALPINE #19	2230	138	18	18S	16E
A MC 27528	ALPINE #20	2230	139	18	18S	16E
A MC 27529	ALPINE #21	2230	140	18	18S	16E
A MC 27530	ALPINE #22	2230	141	18	18S	16E
A MC 27531	ALPINE #23	2230	142	18	18S	16E
A MC 27532	ALPINE #24	2230	143	18	18S	16E
A MC 28871	SANTA RITA WEDGE	5901	1379	31	18S	16E
A MC 36021	BUZZARD NO. 5	2089	294	13	18S	15E
A MC 36025	SHADOW #4	2827	66	24	18S	15E
A MC 36026	JOHN 1	3934	508	24	18S	15E
A MC 36027	JOHN 2	3934	509	24	18S	15E
A MC 36028	FLYING DUTCHMAN NO. 2	2089	295	13	18S	15E
A MC 36029	FLYING DUTCHMAN NO. 3	2089	296	13	18S	15E
A MC 36030	FLYING DUTCHMAN NO. 4	2089	297	13	18S	15E
A MC 36031	FLYING DUTCHMAN NO. 5	2089	298	13	18S	15E
A MC 36032	FLYING DUTCHMAN NO. 6	2089	299			
A MC 36032	FLYING DUTCHMAN NO. 6/ AMENDED	6121	1267-68	13	18S	15E
A MC 36034	BLACK BESS NO. 2	2089	290	13	18S	15E
A MC 36036	K.W.L.	2078	442	13	18S	15E
A MC 36037	G.E.J.	2078	443	13	18S	15E
A MC 36038	R.F.E.	2078	444	24	18S	15E
A MC 36039	R.C.M.	2078	445	13	18S	15E
A MC 36040	SYCAMORE #1	2078	446	24	18S	15E
A MC 36041	SYCAMORE #2	2078	447	19	18S	16E
A MC 36042	SYCAMORE #3	2078	448	19	18S	16E
A MC 36043	SYCAMORE #4	2078	449			
A MC 36044	SYCAMORE #4/AMENDED	6121	1299-00	19	18S	16E
A MC 36044	SYCAMORE #5	2078	450			
A MC 36045	SYCAMORE #5/AMENDED	6121	1301-02	19	18S	16E
A MC 36045	SYCAMORE #6	2078	451			
A MC 36046	SYCAMORE #6/AMENDED	6121	1303-04	19	18S	16E
A MC 36046	SYCAMORE #7	2078	452			
A MC 36047	SYCAMORE #7/AMENDED	6121	1305-06	19	18S	16E
A MC 36047	SYCAMORE #8	2078	453			
A MC 36048	SYCAMORE #8/AMENDED	6121	1307-08	24	18S	15E
A MC 36048	SYCAMORE #9	2078	454	19	18S	16E
A MC 36049	SYCAMORE #10	2078	455	19	18S	16E
A MC 36050	SYCAMORE #11	2078	456	19	18S	16E
A MC 36051	SYCAMORE #12	2078	457	19	18S	16E
A MC 36052	NARAGANSETT EXTENSION #1	937	372	19	18S	16E
A MC 36053	NARAGANSETT EXT #2	937	373	19	18S	16E
A MC 36054	NARAGANSETT EXTENSION #3	937	374	19	18S	16E
A MC 36055	NARAGANSETT EXTENSION #4	937	375	19	18S	16E
A MC 36056	NARAGANSETT EXTENSION #5	937	376	30	18S	16E
A MC 36057	NARAGANSETT EXTENSION #6	937	377	30	18S	16E
A MC 36058	NARAGANSETT EXTENSION #7	937	378	30	18S	16E
A MC 36059	NARAGANSETT EXTENSION #8	937	379	30	18S	16E
A MC 36060	NARAGANSETT EXT. NO. 9	2020	358	30	18S	16E
A MC 36061	SCHWAB EXTENSION #1					
A MC 36062	NORTH WEST ROCKY 1	1271	92	24	18S	15E
A MC 36063	AMOLE NO. 2	3726	117	19	18S	16E
A MC 36064	FALLS NO. 2	2051	262	19	18S	16E
A MC 36065	FALLS NO. 3	2051	263	25	18S	15E
A MC 36066	FALLS NO. 4	2110	267	25	18S	15E
A MC 36067	PERRY NO. 1	2110	268	25	18S	15E
A MC 36068	PERRY #2	2112	11	25	18S	15E
A MC 36069	PERRY #3	2112	12	25	18S	15E
A MC 36070	PERRY #4	2112	13	25	18S	15E
A MC 36073	PERRY #7	2112	14	25	18S	15E
A MC 36074	PERRY #8	2112	17	25	18S	15E
A MC 36075	PERRY #9	2112	18	25	18S	15E
A MC 36076	PERRY #10	2112	19	25	18S	15E
A MC 36077	PERRY #11	2112	20	25	18S	15E
		2112	21	25	18S	15E

27524-32
28871
36021
36025-32
36034
036-070
36073-7

8188 1255

RECEIVED
B.L.M. AZ STATE OFFICE

DEC 30 1987

7:45 A.M.

PHOENIX, ARIZONA

Location Notice Posted:
G & SR B&M
Pima County, Arizona

B.L.M. Serial No.	Name of Claim	Book	Page	Sec.	Twp.	Rge.
A MC 36078	PERRY #12 ✓	2112	22	25	18S	15E
A MC 36081	PERRY #15	2112	25			
	PERRY #15/AMENDED	2139	441	36	18S	15E
A MC 36082	PERRY #16	2112	26	36	18S	15E
A MC 36083	PERRY #17	2112	27	36	18S	15E
A MC 36084	PERRY #18	2112	28			
	PERRY #18/AMENDED	2139	442	36	18S	15E
A MC 36086	GUNSITE 1-A	1980	353	30	18S	16E
A MC 36087	GUNSITE NO 2	1941	339			
	GUNSITE NO. 2/AMENDED	1980	354	19	18S	16E
A MC 36088	GUNSITE NO 3	1941	340	19	18S	16E
A MC 36089	GUNSITE NO. 4	1941	341	19	18S	16E
A MC 36090	GUNSITE 5A	2022	341	19	18S	16E
A MC 36091	GUNSITE 6-B	2110	264	19	18S	16E
A MC 36092	GUNSITE NO. 7	1941	344	19	18S	16E
A MC 36093	GUNSITE 7A	2411	174	19	18S	16E
A MC 36094	GUNSITE NO 8	1941	345	19	18S	16E
A MC 36095	GUNSITE NO, 9	1941	346	19	18S	16E
A MC 36096	GUNSITE NO. 10	1941	347	19	18S	16E
A MC 36097	GUNSITE NO. 11	1941	348	19	18S	16E
A MC 36098	GUNSITE NO. 12	1941	349	19	18S	16E
A MC 36099	GUNSITE NO, 13	1941	350	19	18S	16E
A MC 36100	GUNSITE NO. 14	1941	351	19	18S	16E
A MC 36101	GUNSITE NO.15	1941	352	19	18S	16E
A MC 36102	GUNSITE NO. 16	1941	353	19	18S	16E
A MC 36103	GUNSITE NO.17	1941	354	31	18S	16E
A MC 36104	GUNSITE NO. 18	1941	355	31	18S	16E
A MC 36105	GUNSITE NO. 19	1941	356	31	18S	16E
A MC 36106	GUNSITE NO. 20	1941	357	31	18S	16E
A MC 36107	GUNSITE NO. 21	1941	358	32	18S	16E
A MC 36108	GUNSITE NO. 22	1941	359	31	18S	16E
A MC 36109	GUNSIGHT NO. 23	1967	324			
	GUNSIGHT NO. 23/AMENDED	2022	343	31	18S	16E
A MC 36110	GUNSITE NO 24	1943	14			
	GUNSITE #24/AMENDED	1980	355	31	18S	16E
A MC 36111	GUNSITE NO. 25	1943	15	31	18S	16E
A MC 36112	GUNSITE NO. 26	1943	16	31	18S	16E
A MC 36113	GUNSITE NO. 27	1943	13	31	18S	16E
A MC 36114	GUNSIGHT NO. 28	1967	325	31	18S	16E
A MC 36115	GUNSIGHT NO. 29	1967	326	31	18S	16E
A MC 36116	GUNSIGHT NO. 30	1967	327	31	18S	16E
A MC 36117	GUNSIGHT NO. 31	1967	328	31	18S	16E
A MC 36118	GUNSIGHT NO. 32	1967	329	31	18S	16E
A MC 36119	GUNSIGHT NO. 33	1967	330	31	18S	16E
A MC 36120	GUNSIGHT NO. 34	1967	331	31	18S	16E
A MC 36121	GUNSIGHT NO. 35	1967	332	31	18S	16E
A MC 36122	GUNSIGHT NO. 36	1967	333	31	18S	16E
A MC 36123	GUNSIGHT NO. 37	1967	334	31	18S	16E
A MC 36124	GUNSIGHT NO. 38	1967	335	31	18S	16E
A MC 36125	GUNSIGHT NO. 39	1967	336	31	18S	16E
A MC 36126	GUNSIGHT NO. 40	1967	337	31	18S	16E
A MC 36127	GUNSIGHT NO. 41	1967	338	6	19S	16E
A MC 36128	GUNSIGHT NO. 42	1967	339	6	19S	16E
A MC 36129	GUNSIGHT NO. 43	1967	340	36	18S	15E
A MC 36130	GUNSIGHT 44	1994	152			
	GUNSIGHT 44/AMENDED	6420	1007-08	1	19S	15E
A MC 36131	GUNSIGHT #45	1994	153			
	GUNSIGHT #45/AMENDED	6420	1009-10	1	19S	15E
A MC 36132	GUNSIGHT #46	1994	154	36	18S	15E
A MC 36133	GUNSIGHT #47	1994	155	36	18S	15E
A MC 36134	GUNSIGHT #48	1994	156	36	18S	15E
A MC 36135	GUNSIGHT #49	1994	157	36	18S	15E
A MC 36136	GUNSIGHT #50	1994	158			
	GUNSIGHT NO. 50/AMENDED	2078	464	36	18S	15E
A MC 36137	WILLIAMS FOLLY ✓	5406	878	36	18S	15E
A MC 36138	WILLIAMS FOLLY #2 ✓	5406	879	36	18S	15E
A MC 46740	SANTA RITA #1	2148	520	30	18S	16E
A MC 46741	SANTA RITA #2	2148	521	30	18S	16E

*- 27+50
36078-84
36086-138
46740-1*

8188 1256

RECEIVED
B.L.M. AZ STATE OFFICE

DEC 30 1987

7:45 A.M.
PHOENIX, ARIZONA

Location Notice Posted:
G & SR B&M
Pima County, Arizona

B.L.M. Serial No.	Name of Claim	Book	Page	Sec.	Twp.	Rge
A MC 46742	SANTA RITA #3	2148	522	30	18S	16
A MC 46743	SANTA RITA #4	2148	523	30	18S	16
A MC 46744	SANTA RITA #5	2148	524	30	18S	16
A MC 46745	SANTA RITA #6	2148	525	30	18S	16
A MC 46746	SANTA RITA #7	2148	526	30	18S	16
A MC 46747	SANTA RITA #8A	2170	436	30	18S	16
A MC 46748	SANTA RITA #9	2148	528	30	18S	16
A MC 46749	SANTA RITA #10	2148	529	30	18S	16
A MC 46750	SANTA RITA #11	2148	530	31	18S	16
A MC 46751	SANTA RITA #12	2148	531	36	18S	15
A MC 46752	SANTA RITA #13	2148	532	25	18S	15
A MC 46753	SANTA RITA #14	2148	533	36	18S	15
A MC 46754	SANTA RITA #15	2148	534	36	18S	15
A MC 46755	SANTA RITA #16	2148	535	31	18S	16
A MC 46756	SANTA RITA #17	2148	536	31	18S	16
A MC 46757	SANTA RITA #18	2148	537	31	18S	1
A MC 46758	SANTA RITA #19	2148	538	31	18S	1
A MC 46759	SANTA RITA #20	2148	539	31	18S	1
A MC 46760	SANTA RITA #21	2148	540	31	18S	1
A MC 46761	SANTA RITA #22	2148	541	31	18S	1
A MC 46762	SANTA RITA #23	2148	542	31	18S	1
A MC 46763	SANTA RITA #24	2148	543	31	18S	1
A MC 46764	SANTA RITA #25	2148	544	31	18S	1
A MC 46765	SANTA RITA #26	2148	545	36	18S	1
A MC 46766	SANTA RITA #27	2148	546	36	18S	1
A MC 46767	SANTA RITA #28	2148	547	36	18S	1
A MC 46768	SANTA RITA #29	2148	548	36	18S	1
A MC 46769	SANTA RITA #30	2148	549	36	18S	1
A MC 46770	SANTA RITA #31	2148	550	36	18S	1
A MC 46771	CATALINA #1	2148	518	30	18S	1
A MC 46772	CATALINA #2	2148	517	30	18S	1
A MC 46773	CATALINA #3	2148	516	30	18S	1
A MC 46774	CATALINA #4	2148	515	30	18S	1
A MC 46775	CATALINA #5A	2170	437	30	18S	1
A MC 46776	CATALINA #6A	2170	435	30	18S	1
A MC 46777	CATALINA #7	2148	512	30	18S	1
A MC 46778	CATALINA #8	2148	511	30	18S	1
A MC 46779	FRED BENNETT ✓	936	425	30	18S	1
A MC 46780	FRED BENNETT ✓	712	107			
	FRED BENNETT/AMENDED	2110	262	30	18S	1
A MC 46781	ROSEMONT #9 ✓	936	424			
	ROSEMONT #9/AMENDED	2078	466	30	18S	1
A MC 46782	ROSEMONT #11 ✓	936	420	30	18S	1
A MC 46783	ROSEMONT 11-A ✓	2078	458	30	18S	1
A MC 46784	ROSEMONT #12	936	431			
	ROSEMONT #12/AMENDED	2078	467	30	18S	1
A MC 46785	ROSEMONT #13	936	434			
	ROSEMONT #13/AMENDED	2078	468	30	18S	
A MC 46786	ROSEMONT #15	936	429			
	ROSEMONT #15/AMENDED	2078	469	30	18S	
A MC 46787	ROSEMONT #16	936	430			
	ROSEMONT #16/AMENDED	2078	470	30	18S	1
A MC 46788	ROSEMONT #17	936	432			
	ROSEMONT #17/AMENDED	2078	471	30	18S	
A MC 46789	ROSEMONT #18	936	433			
	ROSEMONT #18/AMENDED	2078	472	30	18S	
A MC 46790	ROSEMONT 21 ✓	964	202			
	ROSEMONT #21/AMENDED ✓	2078	473	29	18S	
A MC 46791	FRED BENNETT FRACTION ✓	2022	338	30	18S	
A MC 46792	LAST CHANCE NO 1/ RELOCATION	2929	207	36	18S	
A MC 46793	LAST CHANCE NO 2/ RELOCATION	2929	208	36	18S	
A MC 46794	LAST CHANCE NO 3/ RELOCATION	2929	209	36	18S	
A MC 46795	MERCHANT (MINE) ✓	DD	284	25	18S	
A MC 46796	CAVE ✓	NN	555	25	18S	
A MC 46797	TAILOR ✓	NN	556	25	18S	

46742-797

RECEIVED
B.L.M. AZ STATE OFFICE

DEC 30 1987

Location Notice Posted:
G & SR B&M
Pima County, Arizona

7:45 A.M.

PHOENIX, ARIZONA

B.L.M. Serial No.	Name of Claim	Book	Page	Sec.	Twp.	Rge.
A MC 64134	CLOUD REST ✓	SS	511			
	CLOUD REST/AMENDED	6104	1273-74	36	18S	15E
A MC 64135	BIG WINDY ✓	5406	876	1	19S	15E
A MC 64136	BIG WINDY FRACTION ✓	5406	877	1	19S	15E
A MC 64137	BLUE WING ✓	SS	581	36	18S	15E
A MC 64138	CLOUD REST NO.1 ✓	B-B-B	277			
	CLOUD REST NO.1/AMENDED	6104	1275-76	36	18S	15E
A MC 66835	KENT #1 LONG JOHN ✓	1936	245	30	18S	16E
A MC 66836	KENT #2 PATRICIA C. ✓	1936	246	30	18S	16E
A MC 66837	KENT #3 LITTLE JOE ✓	1936	247	30	18S	16E
A MC 66838	BELLE OF ROSEMONT ✓	2571	125			
	BELLE OF ROSEMONT/AMENDED	6216	999-1000	29	18S	16E
A MC 74390	JOHN ✓	995	395	19	18S	16E
A MC 74391	JOE ✓	995	396	24	18S	15E
A MC 74392	BEN ✓	995	392	24	18S	15E
A MC 74393	PETE ✓	995	394	24	18S	15E
A MC 74394	ADOLPH LEWISOHN ✓	710	346	30	18S	16E
A MC 74395	ADOLPH LEWISOHN ✓	936	419	30	18S	16E
A MC 74396	ROSEMONT ✓	710	347	30	18S	16E
A MC 74397	ROSEMONT ✓	936	418	30	18S	16E
A MC 74398	ALBERT STEINFELD ✓	710	348	30	18S	16E
A MC 74399	ALBERT STEINFELD ✓	936	427	30	18S	16E
A MC 74400	HUGH YOUNG ✓	712	108	30	18S	16E
A MC 74401	HUGH YOUNG ✓	936	422	30	18S	16E
A MC 74402	ETHEL ✓	712	109	30	18S	16E
A MC 74403	ALBERT ✓	712	110	30	18S	16E
A MC 74404	ROSEMONT #1	908	504	31	18S	16E
A MC 74405	ROSEMONT #2	908	501	31	18S	16E
A MC 74406	ROSEMONT #3	908	503	31	18S	16E
A MC 74407	ROSEMONT #4	908	499	31	18S	16E
A MC 74408	ROSEMONT #7	936	421	30	18S	16E
A MC 74409	ROSEMONT #8	936	423	30	18S	16E
A MC 74410	ROSEMONT #14 ✓	936	428	30	18S	16E
A MC 74411	ROSEMONT # 19	964	200	31	18S	16E
A MC 74412	ROSEMONT # 20	964	201	31	18S	16E
A MC 74413	ROSEMONT #20 ✓	908	500	31	18S	16E
A MC 74414	ROSEMONT # 22 ✓	964	203	31	18S	16E
A MC 74415	ROSEMONT # 23	908	497	31	18S	16E
A MC 74416	ROSEMONT #24	908	498	31	18S	16E
A MC 74417	ROSEMONT #25	908	502	31	18S	16E
A MC 74418	RX ✓	936	426	30	18S	16E
A MC 75181	FLYING DUTCHMAN #7A ✓	6121	1269-70	13	18S	15E
A MC 75182	BLUE POINT NO. 2A ✓	6121	1271-72	13	18S	15E
A MC 75183	ALPINE #1A ✓	6121	1275-76	13	18S	15E
A MC 75184	ALPINE #2A ✓	6121	1277-78	13	18S	15E
A MC 75185	ALPINE #3A ✓	6121	1279-80	18	18S	16E
A MC 75186	ALPINE #4A ✓	6121	1281-82	18	18S	16E
A MC 95315	FRIJOLE VI A ✓	6159	1135-36	24	18S	15E
A MC 99789	FALCON 1A	6216	899-900	29	18S	16E
A MC 99790	FALCON 2A	6216	901-902	29	18S	16E
A MC 99791	FALCON 3A	6216	903-904	29	18S	16E
A MC 99792	FALCON 4A	6216	905-906	29	18S	16E
A MC 99793	FALCON 5A	6216	907-908	29	18S	16E
A MC 99794	FALCON 6A	6216	909-910	29	18S	16E
A MC 99795	FALCON 7A	6216	911-912	29	18S	16E
A MC 99796	FALCON 8A	6216	913-914	29	18S	16E
A MC 99797	FALCON 9A	6216	915-916	29	18S	16E
A MC 99798	FALCON 10A	6216	917-918	29	18S	16E
A MC 99799	FALCON 11A	6216	919-920	29	18S	16E
A MC 99800	FALCON 12A	6216	921-922	29	18S	16E
A MC 99801	FALCON 13A	6216	923-924	29	18S	16E
A MC 99802	FALCON 14A	6216	925-926	29	18S	16E
A MC 99803	FALCON 15A	6216	927-928	29	18S	16E
A MC 99804	FALCON 16A	6216	929-930	29	18S	16E
A MC 99805	FALCON 17A	6216	931-932	29	18S	16E
A MC 99806	FALCON 18A	6216	933-934	29	18S	16E
A MC 99807	FALCON 19A	6216	935-936	29	18S	16E
A MC 99808	FALCON 20A	6216	937-938	29	18S	16E

64134-8
66835-8
74390-74398
75181-86
95315
99789-88

8188 1254

RECEIVED
B.L.M. AZ STATE OFFICE

DEC 30 1987

7:45 A.M.
PHOENIX, ARIZONA

Location Notice Posted:
G & SR B&M
Pima County, Arizona

B.L.M. Serial No.	Name of Claim	Book	Page	Sec.	Twp.	Rge.
A MC 46798	WEDGE. ✓	821	393	25	18S	15E
A MC 46799	WEDGE NO 2 ✓	897	182	25	18S	15E
A MC 46800	STRIP ✓	821	391	30	18S	16E
A MC 46801	CUBA FRACTION ✓	2022	342	25	18S	15E
A MC 46802	PATRICK HENRY FRACTION/ ✓ RELOCATION	3486	103	30	18S	16E
A MC 46803	R. G. INGERSOLL FRACTION ✓	2110	265	19	18S	16E
A MC 46804	DAYLIGHT FRACTION ✓	2110	266	30	18S	16E
A MC 46805	TRAVIS #2	1983	254			
	TRAVIS #2/AMENDED	2078	465	30	18S	16E
A MC 46806	TRAVIS #3	1983	255	30	18S	16E
A MC 46807	TRAVIS #4	1983	256			
	TRAVIS #4/AMENDED	2170	455	31	18S	16E
A MC 46808	TRAVIS #5	1983	257	31	18S	16E
A MC 46809	TRAVIS #6	1983	258	29	18S	16E
A MC 46810	ART ✓	1009	441			
	ART/AMENDED	2078	459	19	18S	16E
A MC 46811	AL ✓	1009	442			
	AL/AMENDED	2078	460	19	18S	16E
A MC 46812	SAM ✓	1009	439			
	SAM/AMENDED	2078	461	19	18S	16E
A MC 46813	FRED ✓	1009	440			
	FRED/AMENDED	2078	462	19	18S	16E
A MC 46814	BERT ✓	1009	443			
	BERT/AMENDED	2078	463	19	18S	16E
A MC 46815	BOB ✓	995	393	24	18S	15E
A MC 47482	CANYON NO. 34	6048	1225-26	7	18S	16E
A MC 47483	CANYON NO. 35	6048	1227-28	7	18S	16E
A MC 47484	CANYON NO. 36	6048	1229-30	7	18S	16E
A MC 47485	CANYON NO. 37	6048	1231-32	7	18S	16E
A MC 47486	CANYON NO. 38	6048	1233-34	7	18S	16E
A MC 47487	CANYON NO. 39	6048	1235-36	7	18S	16E
A MC 47488	CANYON NO. 40	6048	1237-38	7	18S	16E
A MC 47489	CANYON NO. 41	6048	1239-40	7	18S	16E
A MC 47490	CANYON NO. 42	6048	1241-42	7	18S	16E
A MC 47491	CANYON NO. 43	6048	1243-44	7	18S	16E
A MC 47512	CANYON NO. 64	6048	1285-86	7	18S	16E
A MC 47513	CANYON NO. 65	6048	1287-88	7	18S	16E
A MC 47514	CANYON NO. 66	6048	1289-90	7	18S	16E
A MC 47515	CANYON NO. 67	6048	1291-92	7	18S	16E
A MC 47516	CANYON NO. 68	6048	1293-94	7	18S	16E
A MC 47517	CANYON NO. 69	6048	1295-96	7	18S	16E
A MC 47518	CANYON NO. 70	6048	1297-98	7	18S	16E
A MC 47519	CANYON NO. 71	6048	1299-00	7	18S	16E
A MC 47520	CANYON NO. 72	6048	1301-02	7	18S	16E
A MC 47521	CANYON NO. 73	6048	1303-04	7	18S	16E
A MC 47522	CANYON NO. 74	6048	1305-06	7	18S	16E
A MC 47523	CANYON NO. 75	6048	1307-08	7	18S	16E
A MC 47524	CANYON NO. 76	6048	1309-10	7	18S	16E
A MC 47525	CANYON NO. 77	6048	1311-12	7	18S	16E
A MC 47526	CANYON NO. 78	6048	1313-14	7	18S	16E
A MC 47527	CANYON NO. 79	6048	1315-16	7	18S	16E
A MC 62785	TELEMETER FRACTION ✓	2075	381			
	TELEMETER FRACTION/AMENDED	5013	166	14	18S	15E
A MC 62786	WEST END FRACTION ✓	2075	383			
	WEST END FRACTION/AMENDED	5013	164	14	18S	15E
A MC 62787	HATTIE FRACTION ✓	2075	382			
	HATTIE FRACTION/AMENDED	5013	165	14	18S	15E
A MC 64123	CACTUS ✓	6104	1251-52	36	18S	15E
A MC 64124	TRAVIS #7 ✓	6104	1253-54	30	18S	16E
A MC 64125	FOX #1	2705	63			
	FOX #1/AMENDED	6104	1255-56	1	19S	15E
A MC 64126	FOX #2	2705	64			
	FOX #2/AMENDED	6104	1257-58	1	19S	15E
A MC 64131	FOX #7	2705	69			
	FOX #7/AMENDED ✓	6104	1267-68	35	18S	15E
A MC 64133	FOX #13	2705	75			
	FOX #13/AMEN ✓	6104	1271-72	2	19S	15E

46-95-215
47482-91
47512-27
62785-87
64123-6
64131
133

QC71 0010

RECEIVED
B.L.M. AZ STATE OFFICE

DEC 30 1987

7:45 A.M.
PHOENIX, ARIZONA

Location Notice Posted:
G & SR B&M
Pima County, Arizona

B.L.M. Serial No.	Name of Claim	Book	Page	Sec.	Twp.	Rge.
A MC 99809	FALCON 21A	6216	939-940	29	18S	16E
A MC 99810	FALCON 22A	6216	941-942	29	18S	16E
A MC 99811	FALCON 27A	6216	943-944	29	18S	16E
A MC 99812	FALCON 28A	6216	945-946	29	18S	16E
A MC 99813	FALCON 29A	6216	947-948	29	18S	16E
A MC 99814	FALCON 30A	6216	949-950	29	18S	16E
A MC 99815	FALCON 31A	6216	951-952	29	18S	16E
A MC 99816	FALCON 32A	6216	953-954	29	18S	16E
A MC 99817	WASP 62A	6216	963-964	29	18S	16E
A MC 99818	WASP 63A	6216	965-966	29	18S	16E
A MC 99819	WASP 219A	6216	967-968	29	18S	16E
A MC 99820	WASP 220A	6216	969-970	29	18S	16E
A MC 99821	WASP 221A	6216	971-972	29	18S	16E
A MC 99822	WASP 222A	6216	973-974	29	18S	16E
A MC 99823	TECKY	6216	997-998	29	18S	16E
A MC 117293	MIA 1 A	6420	1011-13	1	19S	15E
A MC 117294	MIA 2 A	6420	1014-16	1	19S	15E
A MC 117295	MIA 3 A	6420	1017-19	1	19S	15E
A MC 117296	MIA 4 A	6420	1020-22	1	19S	15E
A MC 117297	MIA 5 A	6420	1023-25	1	19S	15E
A MC 117298	MIA 6 A	6420	1026-28	1	19S	15E
A MC 117299	MIA 7 A	6420	1029-31	1	19S	15E
A MC 117300	MIA 8 A	6420	1032-34	1	19S	15E
A MC 117301	MIA 9 A	6420	1035-37	1	19S	15E
A MC 117304	MIA 12 A	6420	1043-45	1	19S	15E
A MC 117305	MIA 13 A	6420	1046-48	1	19S	15E
A MC 117306	MIA 14 A	6420	1049-51	1	19S	15E
A MC 129394	BILLY C.	6522	781-782	1	19S	15E

99809-23
117293-301
117304-306
129394

8188 1260

RECEIVED
B.L.M. AZ STATE OFFICE

FEB 26 1988

7:45 A.M.
PHOENIX, ARIZONA

AFFIDAVIT OF PERFORMANCE OF ANNUAL LABOR

STATE OF ARIZONA)
) ss.
County of Pima)

40012
61846
2205
27443
~~22503~~
35995
62735
~~62766~~
~~62788~~
Lji

Bill Devitt, being first duly sworn, upon his oath states as follows:

1. He is a citizen of the United States, more than eighteen (18) years of age, and is personally acquainted with the unpatented lode and placer mining claims situated in the Helvetia Mining District, Pima County, Arizona, the names of which are indicated on Exhibits A and B attached hereto (the "Claims"), which exhibits also includes the book and page of recording of the location notice in the office of the Recorder of Pima County, Arizona, the serial number assigned to the Claims by the Arizona State Office of the Bureau of Land Management, and the place of posting of the location notice according to the Public Land Survey System.

2. This Affidavit is made for, on behalf of, and at the direction of SAHUARITA MINING 1986, LTD., a Colorado limited partnership, whose address is Suite 105, 1155 Kelly Johnson Blvd., Colorado Spring, Colorado 80920, the owner of the Claims described in Exhibit A, and the owner of an undivided 40% interest in the Claims described in Exhibit B (the remaining undivided 60% interest being owned by Helvetia Land & Cattle Co., Inc.).

3. Between the 1st day of September, 1987, and the date of this affidavit, not less than Eleven Thousand Dollars (\$11,000) worth of work and improvements were done and performed upon or

for the benefit of each of the Claims, not including the location work of the Claims.

4. Such work and improvements consisted of exploration and production drilling and blasting on the Claims, loading and hauling of white high-calcium limestone to the millsites where it was crushed and screened into products, which work was performed by Calcium Products of Arizona, a "dba" of SAHUARITA MINING 1986, LTD., and Lamb Excavation, Inc. of Sahuarita.

5. All of the above work and improvements were performed by or at the expense of the owner for the purpose of complying with the laws of the United States pertaining to assessment or annual work, which Claims form a contiguous block.

DATED this 22d day of February, 1988.

SAHUARITA MINING 1986, LTD.

By Bill Devitt
Bill Devitt, Agent

Subscribed and sworn to before me this 22d day of FEBRUARY, 1988, by Bill Devitt.

Quilley
Notary Public

My Commission Expires:
April 17, 1988

RECEIVED
B.L.M. AZ STATE OFFICE

FEB 26 1988

7:45 A.M.
PHOENIX, ARIZONA

EXHIBIT A

The "Claims" owned by Sahuarita Mining 1986, Ltd., consist of twenty-four (24) unpatented lode and placer mining claims situated in Township 18 South, Range 15 East, G&SRM, in the Helvetia Mining District, Pima County, Arizona, the names of which and the place of record of the location notices thereof in the official records of Pima County and with the authorized office of the Bureau of Land Management as follows:

<u>Name of Claim</u>	<u>Pima Cty Rcds</u> <u>Book</u>	<u>Page</u>	<u>Sec.</u>	<u>BLM Serial #</u> <u>A MC</u>
LODE CLAIMS				
SABADO NO. 1	887	505	11	40012
AMENDED	1697	14	11	
SABADO NO. 2	887	506	11/12	40013
AMENDED	1697	15		
SABADO NO. 3	887	507	11/12	40014
AMENDED	1697	16		
SABADO NO. 4	887	508	11/12	40015
AMENDED	1697	17		
SABADO NO. 5	1697	28	11	61846
BUTCH NO. 1	1648	556	11/12	
AMENDED	1697	18		40016
BUTCH NO. 2	1648	557	11	
AMENDED	1697	19	11	40017
BUTCH NO. 3	1648	558	11	
AMENDED	1697	20	11	40018
BUTCH NO. 4	1648	559	11	
AMENDED	1697	21	11	40019
BUTCH NO. 5	1648	560	11/12	
AMENDED	1697	22		40020
BUTCH NO. 6	1648	561	11	
AMENDED	1697	23	11	40021
BUTCH NO. 7	1648	562	11/12	
AMENDED	1697	24		40022
BUTCH NO. 8	1648	563	11	
AMENDED	1697	25	11	40023
BUTCH NO. 9	1648	564	11/12/13/14	
AMENDED	1697	26		40024
BUTCH NO. 10	1648	565	11/14	
AMENDED	1697	27		40025

40034 ✓
61846 ✓
RECEIVED
B.L.M. AZ STATE OFF

FEB 26 1988

7:45 A.M.
PHOENIX, ARIZON

<u>Name of Claim</u>	<u>Pima Cty Rclds Book</u>	<u>Page</u>	<u>Sec.</u>	<u>BLM Serial # A MC</u>
PLACER CLAIMS				
BUTCH PLACER	1700	598	11	40026 .
RED STAR NO. 9	3313	324	14	40027 .
RED STAR NO. 10	3313	325	14	40028 .
RED STAR NO. 11	3313	326	14	40029 .
RED STAR NO. 12	3313	327	14	40030 .
RED STAR NO. 13	3313	328	14	40031 .
RED STAR NO. 14	3313	329	14	40032 .
RED STAR NO. 15	3313	330	14	40033 .
RED STAR NO. 16	3313	331	14	40034 .

0215881100.JCL2

RECEIVED
B.L.M. AZ STATE OFFICE

FEB 26 1988

7:45 A.M.
PHOENIX, ARIZONA

EXHIBIT B

The "Claims" owned jointly by Helvetia Land & Cattle Co. and Sahuarita Mining 1986, Ltd., consist of unpatented lode mining claims situated in Township 18 South, Range 15 East, G&SRM, in the Helvetia Mining District of Pima County, Arizona, the location notices and latest amended location notices, if any, of which are recorded in the official records of Pima County, Arizona, and the authorized office of the Bureau of Land Management as follows:

<u>Name of Claim</u>	<u>Pima Cty Rcds</u>			<u>BLM Serial #</u>
	<u>Book</u>	<u>Page</u>	<u>Sec.</u>	<u>A MC</u>
WALTHUM	942	87		2205 — 2210 ✓
WALTHUM/AMENDED	5436	812	22	
FLAT TOP	913	600		2206 .
FLAT TOP/AMENDED	5436	813	15	
ROUND TOP	914	1		2207 .
ROUND TOP/AMENDED	5436	814	15	
THE AXE	287	258		2208 .
THE AXE/AMENDED	5436	815	14	RECEIVED B.L.M. AZ STATE OFFICE
SUZY	934	536		2209 .
SUZY/AMENDED	5436	816	22	FEB 26 1988
ALACHUA	916	549		2210 .
ALACHUA/AMENDED	5436	817	22	7:45 A.M.
ELK 27 A	3423	187	11	27443 PHOENIX, ARIZONA
ELK 28 A	3423	188	11	27444 . 27450 ✓
ELK 29	3368	604	11	27445 .
ELK 30	3368	605	11	27446 .
ELK 31	3368	606	11	27447 .
ELK 32	3368	607	11	27448 .
ELK 33	3368	608	11	27449 .
ELK 34	3368	609	11	27450 ✓
ELK 108	3368	683	11	27503 — 27508 ✓
ELK 109	3368	684	10	27504 .
ELK 110	3368	685	10	27505 .
ELK 111	3368	686	10	27506 .
ELK 112	3368	687	10	27507 .
ELK 115	3368	690	11	27508 ✓
ELK 49	3368	624	14	35995 — 36020 ✓
ELK 50	3368	625	14	35996 .
ELK 51	3368	626	14	35997 .
ELK 52	3368	627	14	35998 .
ELK 53	3368	628	14	35999 .
ELK 54	3368	629	14	36000 .

<u>Name of Claim</u>	<u>Pima Cty Rclds</u>		<u>Sec.</u>	<u>BLM Serial #</u>
	<u>Book</u>	<u>Page</u>		<u>A MC</u>
ELK 55	3368	630	14	36001
ELK 56	3368	631	14	36002
ELK 57	3368	632	14	36003
ELK 58	3368	633	14	36004
ELK 59	3368	634	14	36005
ELK 60	3368	635	14	36006
ELK 61	3368	636	14	36007
ELK 62	3368	637	14	36008
ELK 63	3368	638	14	36009
ELK 64	3368	639	14	36010
ELK 65	3368	640	14	36011
ELK 66	3368	641	14	36012
ELK 67	3368	642	14	36013
ELK 68	3368	643	14	36014
ELK 69	3368	644	14	36015
ELK 113	3368	688	14	36016
ELK 114	3368	689	14	36017
BUZZARD NO. 2	2089	291	14	36018
BUZZARD NO. 3	2089	292	14	36019
BUZZARD NO. 4	2089	293	13	36020
BAKER	916	550	15	62735
DADE	916	551	15	62736
EUSTIS	916	552	15	62737
FLAGLER	916	553	15	62738
GLADES	916	554	15	62739
LIBERTY	916	559	15	62744
MANATEE	916	560	15	62745
NASSAU	916	561	15	62746
LEON	948	27	22	62753
RUBY	287	256	15	62766
IRISH	287	259	15	62767
DUZY	932	231	22	62768
BOSTON	1750	237	22	62769
THE ALTA NO. I	MMM	294		62770
THE ALTA NO. 1/AMENDED	464	65	15	
AMERICA NO. I	MMM	295		62771
AMERICA NO. 1/AMENDED	464	63	15	
AMERICA NO. 2	MMM	293		62772
AMERICA NO. 2/AMENDED	464	64	15	
APRICOT	MMM	292		62773
APRICOT/AMENDED	464	60	15	
FRENCH KING	MMM	289		62774
FRENCH KING/AMENDED	464	67	15	
ALEXANDER	MMM	290		62775
ALEXANDER/AMENDED	464	59	15	
ITALIAN QUEEN	MMM	291		62776
ITALIAN QUEEN/AMENDED	464	71	15	
SHOVEL	MMM	331		62777
SHOVEL/AMENDED	464	70	15	

62739 ✓
 RECEIVED
 B.L.M. AZ STATE OFFICE
 62746 ✓
 FEB 26 1988
 62745 A.M.
 PHOENIX, ARIZONA

<u>Name of Claim</u>	<u>Pima Cty Rclds</u>	<u>Book</u>	<u>Page</u>	<u>Sec.</u>	<u>BLM Serial #</u>	<u>A MC</u>
FOUR QUEENS	287		257	15	62778	✓
CHERRY	MMM		330		62784	✓
CHERRY/AMENDED	464		66	14		
RAKE	3869		110	15	62788	62792 ✓
HOE	3869		111	15	62789	
MARLA	6104		1237-1238	22	62790	
MARLA NO. 2	6104		1239-1240	22	62791	
MARLA NO. 3	6104		1241-1242	22	62792	✓
MARLA NO. 4	6104		1243-1244	22	62796	✓

AFFIDAVIT OF PERFORMANCE OF ANNUAL LABOR

STATE OF ARIZONA)
) ss.
County of Pima)

2205
27443
RECEIVED 3595
B.L.M. AZ STATE OFFICE
62735
DEC 3 11 1987
7:45 A.M.
PHOENIX, ARIZONA
Ej

"Postmarked timely"

DENNIS E. NOLEN, being first duly sworn, upon his oath states
as follows:

1. He is a citizen of the United States, more than eighteen (18) years of age, and is personally acquainted with the eighty-four (84) unpatented lode mining claims situated in the Helvetia Mining District, Pima County, Arizona, the names of which are indicated on Exhibit A attached hereto (the "Claims"), which exhibit also includes the book and page of recording of the location notice in the office of the Recorder of Pima County, Arizona, the serial number assigned to the Claims by the Arizona State Office of the Bureau of Land Management and the location of the location monuments thereof according to the public land survey system of the United States.

2. This Affidavit is made for, on behalf of, and at the direction of HELVETIA LAND & CATTLE COMPANY, INC., an Arizona corporation, whose address is Sasabe Star Route, Box 25-X, Tucson,, Arizona 85736, and SAHUARITA MINING 1986, LTD., a Colorado limited partnership, whose address is Suite 105, 1155 Kelly Johnson Blvd., Colorado Spring, Colorado 80920, the owners of such Claims.

3. The location notices of the Claims are posted within the sections of the public land survey system as indicated on

Exhibit A, Pima County, Arizona, and the Claims form a contiguous block.

4. Between the 1st day of September, 1986, and the 1st day of September, 1987, not less than Eight Thousand Four Hundred Dollars (\$8,400.00) worth of work and improvements were done and performed upon or for the benefit of each of the Claims, not including the location work of the Claims.

5. Such work and improvements consisted of the maintenance of roads and actual mining operations performed by Calcium Products of Arizona, P. O. Box 70, Sahuarita, Arizona 85629.

6. All of the above work and improvements were performed by or at the expense of SAHUARITA MINING 1986, LTD., the owner of an undivided forty percent interest in the Claims, for the purpose of complying with the laws of the United States pertaining to assessment or annual work.


Dennis E. Nolen

Subscribed and sworn to before me this 29th day of December, 1987, by Dennis E. Nolen.


Notary Public

My Commission Expires:

April 17, 1988

RECEIVED
B.L.M. AZ STATE OFFICE

DEC 31 1987

7:45 A.M.
PHOENIX, ARIZONA

"Postmarked timely"

Exhibit A

Eighty four (84) unpatented lode mining claims situated in the Helvetia Mining District of Pima County, Arizona, the location notices and latest amended location notices, if any, of which are recorded in the office of the County Recorder of Pima County, Arizona, in the books and at the pages set forth below:

B.L.M. Serial No.	Name of Claim	Book	Page	Location Notice Posted:		
				G & SR B & M Pima County, Arizona		
				Sec.	Twp.	Rge.
A MC 2205	WALTHUM ✓ WALTHUM/AMENDED	942 5436	87 812			
A MC 2206	FLAT TOP ✓ FLAT TOP/AMENDED	913 5436	600 813	22	18S	15E
A MC 2207	ROUND TOP ✓ ROUND TOP/AMENDED	914 5436	1 814	15	18S	15E
A MC 2208	THE AXE ✓ THE AXE/AMENDED	287 5436	258 815	14	18S	15E
A MC 2209	SUZY ✓ SUZY/AMENDED	934 5436	536 816	22	18S	15E
A MC 2210	ALACHUA ✓ ALACHUA/AMENDED	916 5436	549 817	22	18S	15E
A MC 27443	ELK 27 A ✓	3423	187	11	18S	15E
A MC 27444	ELK 28 A ✓	3423	188	11	18S	15E
A MC 27445	ELK 29 ✓	3368	604	11	18S	15E
A MC 27446	ELK 30 ✓	3368	605	11	18S	15E
A MC 27447	ELK 31 ✓	3368	606	11	18S	15E
A MC 27448	ELK 32 ✓	3368	607	11	18S	15E
A MC 27449	ELK 33 ✓	3368	608	11	18S	15E
A MC 27450	ELK 34 ✓	3368	609	11	18S	15E
A MC 27503	ELK 108 ✓	3368	683	11	18S	15E
A MC 27504	ELK 109 ✓	3368	684	10	18S	15E
A MC 27505	ELK 110 ✓	3368	685	10	18S	15E
A MC 27506	ELK 111 ✓	3368	686	10	18S	15E
A MC 27507	ELK 112 ✓	3368	687	10	18S	15E
A MC 27508	ELK 115 ✓	3368	690	11	18S	15E
A MC 27533	DOE 1 ✓	3366	300	23	18S	15E
A MC 27534	DOE 2 ✓	3366	301	23	18S	15E
A MC 27535	DOE 3 ✓	3366	302	23	18S	15E
A MC 27536	DOE 4 ✓	3366	303	23	18S	15E
A MC 27565	DOE 33 ✓	3363	430	23	18S	15E
A MC 27566	DOE 34 ✓	3363	431	23	18S	15E

RECEIVED
B.L.M. AZ STATE OFFICE

"Postmarked timely" DEC 31 1987

7:45 A.M.
PHOENIX, ARIZONA

Location Notice Posted:

B.L.M. Serial No.	Name of Claim	Book	Page	G & SR B & M Pima County, Arizona		
				Sec.	Twp.	Rge.
A MC 35995.	ELK 49 ✓	3368	624	14	18S	15E
A MC 35996.	ELK 50 ✓	3368	625	14	18S	15E
A MC 35997.	ELK 51 ✓	3368	626	14	18S	15E
A MC 35998.	ELK 52 ✓	3368	627	14	18S	15E
A MC 35999.	ELK 53 ✓	3368	628	14	18S	15E
A MC 36000.	ELK 54 ✓	3368	629	14	18S	15E
A MC 36001.	ELK 55 ✓	3368	630	14	18S	15E
A MC 36002.	ELK 56 ✓	3368	631	14	18S	15E
A MC 36003.	ELK 57 ✓	3368	632	14	18S	15E
A MC 36004.	ELK 58 ✓	3368	633	14	18S	15E
A MC 36005.	ELK 59 ✓	3368	634	14	18S	15E
A MC 36006.	ELK 60 ✓	3368	635	14	18S	15E
A MC 36007.	ELK 61 ✓	3368	636	14	18S	15E
A MC 36008.	ELK 62 ✓	3368	637	14	18S	15E
A MC 36009.	ELK 63 ✓	3368	638	14	18S	15E
A MC 36010.	ELK 64 ✓	3368	639	14	18S	15E
A MC 36011.	ELK 65 ✓	3368	640	14	18S	15E
A MC 36012.	ELK 66 ✓	3368	641	14	18S	15E
A MC 36013.	ELK 67 ✓	3368	642	14	18S	15E
A MC 36014.	ELK 68 ✓	3368	643	14	18S	15E
A MC 36015.	ELK 69 ✓	3368	644	14	18S	15E
A MC 36016.	ELK 113 ✓	3368	688	14	18S	15E
A MC 36017.	ELK 114 ✓	3368	689	14	18S	15E
A MC 36018.	BUZZARD NO. 2 ✓	2089	291	14	18S	15E
A MC 36019.	BUZZARD NO. 3 ✓	2089	292	14	18S	15E
A MC 36020.	BUZZARD NO. 4 ✓	2089	293	13	18S	15E
A MC 36022.	SHADOW #1 ✓	2827	63	23	18S	15E
A MC 36023.	SHADOW #2 ✓	2827	64	23	18S	15E
A MC 36024.	SHADOW #3 ✓	2827	65	23	18S	15E
A MC 62735.	BAKER ✓	916	550	15	18S	15E
A MC 62736.	DADE ✓	916	551	15	18S	15E
A MC 62737.	EUSTIS ✓	916	552	15	18S	15E
A MC 62738.	FLAGLER ✓	916	553	15	18S	15E
A MC 62739.	GLADES ✓	916	554	15	18S	15E
A MC 62744.	LIBERTY ✓	916	559	15	18S	15E
A MC 62745.	MANATEE ✓	916	560	15	18S	15E
A MC 62746.	NASSAU ✓	916	561	15	18S	15E
A MC 62753.	LEON ✓	948	27	22	18S	15E
A MC 62766.	RUBY ✓	287	256	15	18S	15E
A MC 62767.	IRISH ✓	287	259	15	18S	15E
A MC 62768.	DUZY ✓	932	231	22	18S	15E
A MC 62769.	BOSTON ✓	1750	237	22	18S	15E
A MC 62770.	THE ALTA NO. 1 ✓	MMM	294			
	THE ALTA NO. 1/AMENDED	464	65	15	18S	15E
A MC 62771.	AMERICA NO. 1 ✓	MMM	295			
	AMERICA NO. 1/AMENDED	464	63	15	18S	15E
A MC 62772.	AMERICA NO. 2 ✓	MMM	293			
	AMERICA NO. 2/AMENDED	464	64	15	18S	15E

REC
B.L.M. AZ 81
"Postmarked timely" DEC 3 11987

7:45 AM
PHOENIX, AZ

Location Notice Posted:

G & SR B & M

Pima County, Arizona

Sec. Twp. Rge.

B.L.M.

Serial No.	Name of Claim	Book	Page	Sec.	Twp.	Rge.
A MC 62773	APRICOT ✓	MMM	292			
	APRICOT/AMENDED	464	60	15	18S	15E
A MC 62774	FRENCH KING ✓	MMM	289			
	FRENCH KING/AMENDED	464	67	15	18S	15E
A MC 62775	ALEXANDER ✓	MMM	290			
	ALEXANDER/AMENDED	464	59	15	18S	15E
A MC 62776	ITALIAN QUEEN ✓	MMM	291			
	ITALIAN QUEEN/AMENDED	464	71	15	18S	15E
A MC 62777	SHOVEL ✓	MMM	331			
	SHOVEL/AMENDED	464	70	15	18S	15E
A MC 62778	FOUR QUEENS ✓	287	257	15	18S	15E
A MC 62784	CHERRY ✓	MMM	330			
	CHERRY/AMENDED	464	66	14	18S	15E
A MC 62788	RAKE ✓	3869	110	15	18S	15E
A MC 62789	HOE ✓	3869	111	15	18S	15E
A MC 62790	MARLA ✓	6104	1237-1238	22	18S	15E
A MC 62791	MARLA NO. 2 ✓	6104	1239-1240	22	18S	15E
A MC 62792	MARLA NO. 3 ✓	6104	1241-1242	22	18S	15E
A MC 62796	MARLA NO. 4 ✓	6104	1243-1244	22	18S	15E

RECEIVED
B.L.M. AZ STATE OFFICE

"Postmarked timely" DEC 31 1987

7:45 A.M.
PHOENIX, ARIZONA

DECONCINI MCDONALD BRAMMER YETWIN LACY & ZIMMERMAN

A PROFESSIONAL CORPORATION

ATTORNEYS AT LAW

240 NORTH STONE AVENUE
TUCSON, ARIZONA 85701-1295
(602) 623-3411
FAX (602) 624-0972

2600 NORTH CENTRAL AVENUE, SUITE 1600
PHOENIX, ARIZONA 85004-3016
(602) 248-0036
FAX: (602) 248-8214

EVO DECONCINI (1901-1986)

JOHN R. McDONALD J. WM. BRAMMER, JR.
RICHARD M. YETWIN JOHN C. LACY
ROBERT M. STRUSE WILLIAM B. HANSON
JOHN C. RICHARDSON DAVID C. ANSON
JAMES A. JUTRY SPENCER A. SMITH
MICHAEL R. URMAN DENISE M. BAINTON
BERNARD C. OWENS KAREN J. NYGAARD
LUIS A. OCHOA SUSAN E. MILLER
GARY F. URMAN

December 29, 1987

DOUGLAS G. ZIMMERMAN
GARY L. LASSEN
DINO DECONCINI
KENNETH C. SUNDLOF, JR.
DIANE M. MILLER
MATTHEW R. BERENS
JAMES E. CARTER
SHARON M. HENSLEY
D. REX SHUMWAY II
COLLEEN L. FRENCH
NEIL W. THOMSON
JOHN P. LOVINGER

PLEASE REPLY TO TUCSON
File No. 870560

Richard J. Kennedy
Pima County Recorder
115 North Church Avenue
Tucson, Arizona 85701

~~HAND DELIVERED~~

RECEIVED
B.L.M. AZ STATE OFFICE

DEC 31 1987

7:45 A.M.

PHOENIX, ARIZONA


"Postmarked timely"

Re: Annual Assessment Affidavit

Dear Mr. Kennedy:

I have enclosed for recording an Affidavit of Performance of Annual Labor concerning unpatented mining claims situated in the Helvetia Mining District, Pima County, Arizona. Please return the recorded document to me in the enclosed envelope. I have also enclosed this office's check in the amount of \$13.00 to cover the recording fee.

Very truly yours,



John C. Lacy

/jp
encl.

c: w/enc: Arizona State Office
Bureau of Land Management
Dennis E. Nolen

1229870230.jcl2

DECONCINI McDONALD BRAMMER YETWIN LACY & ZIMMERMAN

A PROFESSIONAL CORPORATION

ATTORNEYS AT LAW

240 NORTH STONE AVENUE
TUCSON, ARIZONA 85701-1299
(602) 623-3411
FAX (602) 624-0972

2800 NORTH CENTRAL AVENUE, SUITE 1800
PHOENIX, ARIZONA 85004-3016
(602) 248-0038
FAX: (602) 248-8214

2205
27443
35995
62735
JR

EVD DECONCINI (10/11/1986)

December 29, 1987

JOHN R. McDONALD J. WM. BRAMMER, JR.
RICHARD M. YETWIN JOHN C. LACY
ROBERT M. STRUSE WILLIAM B. HANSON
JOHN C. RICHARDSON DAVID C. ANSON
JAMES A. JUTRY SPENCER A. SMITH
MICHAEL R. URMAN DENISE M. BAINTON
BERNARD C. OWENS KAREN J. NYGAARD
LUIS A. OCHOA SUSAN E. MILLER
GARY F. URMAN

DOUGLAS G. ZIMMERMAN
GARY L. LASSEN
DINO DECONCINI
KENNETH C. SUNDLOF, JR.
DIANE M. MILLER
MATTHEW R. BERENS
JAMES E. CARTER
SHARON M. HENSLY
D. REX SHUMWAY II
COLLEEN L. FRENCH
NEIL W. THOMPSON
JOHN P. LOVINGER

PLEASE REPLY TO TUCSON
File No. 870360

Richard J. Kennedy
Pima County Recorder
115 North Church Avenue
Tucson, Arizona 85701

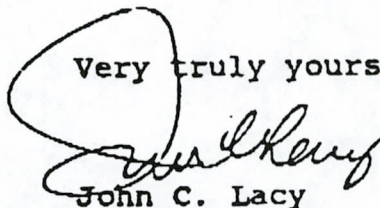
HAND DELIVERED

Re: Annual Assessment Affidavit

Dear Mr. Kennedy:

I have enclosed for recording an Affidavit of Performance of Annual Labor concerning unpatented mining claims situated in the Helvetia Mining District, Pima County, Arizona. Please return the recorded document to me in the enclosed envelope. I have also enclosed this office's check in the amount of \$13.00 to cover the recording fee.

Very truly yours,



John C. Lacy

/jlp
encl.

c: w/enc: Arizona State Office
Bureau of Land Management
Dennis E. Nolen

RECEIVED
B.L.M. AZ STATE OFFICE
DEC 30 12 29 PM '87
PHOENIX, ARIZONA

1229870230.jcl2

AFFIDAVIT OF PERFORMANCE OF ANNUAL LABOR

RECEIVED OFFICE
BLM AZ STATE
DEC 30 12 29 PM '81
PHOENIX, ARIZONA

STATE OF ARIZONA)
) ss.
County of Pima)

DENNIS E. NOLEN, being first duly sworn, upon his oath states
as follows:

1. He is a citizen of the United States, more than eighteen (18) years of age, and is personally acquainted with the eighty-four (84) unpatented lode mining claims situated in the Helvetia Mining District, Pima County, Arizona, the names of which are indicated on Exhibit A attached hereto (the "Claims"), which exhibit also includes the book and page of recording of the location notice in the office of the Recorder of Pima County, Arizona, the serial number assigned to the Claims by the Arizona State Office of the Bureau of Land Management and the location of the location monuments thereof according to the public land survey system of the United States.

2. This Affidavit is made for, on behalf of, and at the direction of HELVETIA LAND & CATTLE COMPANY, INC., an Arizona corporation, whose address is Sasabe Star Route, Box 25-X, Tucson,, Arizona 85736, and SAHUARITA MINING 1986, LTD., a Colorado limited partnership, whose address is Suite 105, 1155 Kelly Johnson Blvd., Colorado Spring, Colorado 80920, the owners of such Claims.


3. The location notices of the Claims are posted within the sections of the public land survey system as indicated on

Exhibit A, Pima County, Arizona, and the Claims form a contiguous block.

4. Between the 1st day of September, 1986, and the 1st day of September, 1987, not less than Eight Thousand Four Hundred Dollars (\$8,400.00) worth of work and improvements were done and performed upon or for the benefit of each of the Claims, not including the location work of the Claims.

5. Such work and improvements consisted of the maintenance of roads and actual mining operations performed by Calcium Products of Arizona, P. O. Box 70, Sahuarita, Arizona 85629.

6. All of the above work and improvements were performed by or at the expense of SAHUARITA MINING 1986, LTD., the owner of an undivided forty percent interest in the Claims, for the purpose of complying with the laws of the United States pertaining to assessment or annual work.


Dennis E. Nolen

Subscribed and sworn to before me this 29th day of December, 1987, by Dennis E. Nolen.


Notary Public

My Commission Expires:

April 17, 1988

RECEIVED
B.L.M. AZ STATE OFFICE
PHOENIX, ARIZONA
DEC 30 12 29 PM '87

Exhibit A

Eighty four (84) unpatented lode mining claims situated in the Helvetia Mining District of Pima County, Arizona, the location notices and latest amended location notices, if any, of which are recorded in the office, of the County Recorder of Pima County, Arizona, in the books and at the pages set forth below:

B.L.M. Serial No.	Name of Claim	Book	Page	Location Notice Posted:		
				G & SR B & M		
				Pima County, Sec.	Arizona Twp.	Rge.
A MC 2205	WALTHUM	942	87			
	WALTHUM/AMENDED	5436	812	22	18S	15E
A MC 2206	FLAT TOP	913	600			
	FLAT TOP/AMENDED	5436	813	15	18S	15E
A MC 2207	ROUND TOP	914	1			
	ROUND TOP/AMENDED	5436	814	15	18S	15E
A MC 2208	THE AXE	287	258			
	THE AXE/AMENDED	5436	815	14	18S	15E
A MC 2209	SUZY	934	536			
	SUZY/AMENDED	5436	816	22	18S	15E
A MC 2210	ALACHUA	916	549			
	ALACHUA/AMENDED	5436	817	22	18S	15E
A MC 27443	ELK 27 A ✓	3423	187	11	18S	15E
A MC 27444	ELK 28 A ✓	3423	188	11	18S	15E
A MC 27445	ELK 29	3368	604	11	18S	15E
A MC 27446	ELK 30	3368	605	11	18S	15E
A MC 27447	ELK 31	3368	606	11	18S	15E
A MC 27448	ELK 32	3368	607	11	18S	15E
A MC 27449	ELK 33	3368	608	11	18S	15E
A MC 27450	ELK 34	3368	609	11	18S	15E
A MC 27503	ELK 108	3368	683	11	18S	15E
A MC 27504	ELK 109	3368	684	10	18S	15E
A MC 27505	ELK 110	3368	685	10	18S	15E
A MC 27506	ELK 111	3368	686	10	18S	15E
A MC 27507	ELK 112	3368	687	10	18S	15E
A MC 27508	ELK 115	3368	690	11	18S	15E
A MC 27533	DOE 1	3366	300	23	18S	15E
A MC 27534	DOE 2	3366	301	23	18S	15E
A MC 27535	DOE 3	3366	302	23	18S	15E
A MC 27536	DOE 4	3366	303	23	18S	15E
A MC 27565	DOE 33	3363	430	23	18S	15E
A MC 27566	DOE 34	3363	431	23	18S	15E

RECEIVED
 B.L.M. AZ STATE OFFICE
 PHOENIX, ARIZONA
 DEC 30 12 30 PM '87

Location Notice Posted:
 G & SR B & M
 Pima County, Arizona
 Sec. Twp. Rge.

B.L.M. Serial No.	Name of Claim	Book	Page	Sec.	Twp.	Rge.
A MC 35995	ELK 49	3368	624	14	18S	15E
A MC 35996	ELK 50	3368	625	14	18S	15E
A MC 35997	ELK 51	3368	626	14	18S	15E
A MC 35998	ELK 52	3368	627	14	18S	15E
A MC 35999	ELK 53	3368	628	14	18S	15E
A MC 36000	ELK 54	3368	629	14	18S	15E
A MC 36001	ELK 55	3368	630	14	18S	15E
A MC 36002	ELK 56	3368	631	14	18S	15E
A MC 36003	ELK 57	3368	632	14	18S	15E
A MC 36004	ELK 58	3368	633	14	18S	15E
A MC 36005	ELK 59	3368	634	14	18S	15E
A MC 36006	ELK 60	3368	635	14	18S	15E
A MC 36007	ELK 61	3368	636	14	18S	15E
A MC 36008	ELK 62	3368	637	14	18S	15E
A MC 36009	ELK 63	3368	638	14	18S	15E
A MC 36010	ELK 64	3368	639	14	18S	15E
A MC 36011	ELK 65	3368	640	14	18S	15E
A MC 36012	ELK 66	3368	641	14	18S	15E
A MC 36013	ELK 67	3368	642	14	18S	15E
A MC 36014	ELK 68	3368	643	14	18S	15E
A MC 36015	ELK 69	3368	644	14	18S	15E
A MC 36016	ELK 113	3368	688	14	18S	15E
A MC 36017	ELK 114	3368	689	14	18S	15E
A MC 36018	BUZZARD NO. 2	2089	291	14	18S	15E
A MC 36019	BUZZARD NO. 3	2089	292	14	18S	15E
A MC 36020	BUZZARD NO. 4	2089	293	13	18S	15E
A MC 36022	SHADOW #1	2827	63	23	18S	15E
A MC 36023	SHADOW #2	2827	64	23	18S	15E
A MC 36024	SHADOW #3	2827	65	23	18S	15E
A MC 62735	BAKER	916	550	15	18S	15E
A MC 62736	DADE	916	551	15	18S	15E
A MC 62737	EUSTIS	916	552	15	18S	15E
A MC 62738	FLAGLER	916	553	15	18S	15E
A MC 62739	GLADES	916	554	15	18S	15E
A MC 62744	LIBERTY	916	559	15	18S	15E
A MC 62745	MANATEE	916	560	15	18S	15E
A MC 62746	NASSAU	916	561	15	18S	15E
A MC 62753	LEON	948	27	22	18S	15E
A MC 62766	RUBY	287	256	15	18S	15E
A MC 62767	IRISH	287	259	15	18S	15E
A MC 62768	DUZY	932	231	22	18S	15E
A MC 62769	BOSTON	1750	237	22	18S	15E
A MC 62770	THE ALTA NO. I	MMM	294			
	THE ALTA NO. 1/AMENDED	464	65	15		
A MC 62771	AMERICA NO. I	MMM	295			
	AMERICA NO. 1/AMENDED	464	63	15		
A MC 62772	AMERICA NO. 2	MMM	293			
	AMERICA NO. 2/AMENDED	464	64	15		

RECEIVED
 B.L.M. AZ STATE OFFICE
 PHOENIX ARIZONA
 DEC 30 12 30 PM '87

Location Notice Posted:

G & SR B & M

Pima County, Arizona

Claim No.	Name of Claim	Book	Page	Sec.	Twp.	Rge.
MC 62773	APRICOT	MMM	292			
	APRICOT/AMENDED ✓	464	60	15	18S	15E
MC 62774	FRENCH KING	MMM	289			
	FRENCH KING/AMENDED ✓	464	67	15	18S	15E
MC 62775	ALEXANDER	MMM	290			
	ALEXANDER/AMENDED ✓	464	59	15	18S	15E
MC 62776	ITALIAN QUEEN	MMM	291			
	ITALIAN QUEEN/AMENDED ✓	464	71	15	18S	15E
MC 62777	SHOVEL	MMM	331			
	SHOVEL/AMENDED ✓	464	70	15	18S	15E
A MC 62778	FOUR QUEENS ✓	287	257	15	18S	15E
A MC 62784	CHERRY ✓	MMM	330			
	CHERRY/AMENDED	464	66	14	18S	15E
A MC 62788	RAKE ✓	3869	110	15	18S	15E
A MC 62789	HOE ✓	3869	111	15	18S	15E
A MC 62790	MARLA ✓	6104	1237-1238	22	18S	15E
A MC 62791	MARLA NO. 2	6104	1239-1240	22	18S	15E
A MC 62792	MARLA NO. 3	6104	1241-1242	22	18S	15E
A MC 62796	MARLA NO. 4	6104	1243-1244	22	18S	15E

RECEIVED
BLM. AZ STATE OFFICE
DEC 30 12 30 PM '81
PHOENIX, ARIZONA

35995

Helvetia Group

1985-1986

RECEIVED
BLM. AZ STATE OFFICE

DEC 21 1986

7:45 A.M. 2196

PHOENIX, ARIZONA 13284

STATE OF ARIZONA)
) ss.
County of Pima)

HAROLD F. METZ, being first duly sworn, deposes and says:

That he is a citizen of the United States of America, is more than twenty-one of age, and resides at 4749 East 18th Street, Tucson, Pima County, Arizona 85711. 14972 15002-25210

That he is personally acquainted with the mining claims listed on Exhibit A, which is attached hereto and made a part of this affidavit by reference, situated in the Helvetia Mining District of Pima County, Arizona, the location notices and latest amended location notices if any, of which are recorded in the office of the County Recorder of Pima County in the books and at the pages indicated on Exhibit A. 25457 25485 25529 25611

That the said claims are a part of a coherent group of mutually contiguous claims, both patented and unpatented, all of which are held by Anamax Mining Company, an Arizona general partnership, and the same are operated as one group of claims by Anamax Mining Company, owner. 25661 27423 27513 27600

That between the 1st day of September, 1985, and the 1st day of September, 1986, work and improvements worth more than \$ 101,400.00 were done and performed for the benefit of the claims listed on Exhibit A and for all of the component claims in the group. That such work and improvements were done and performed at the expense of Anamax Mining Company and for the purpose of complying with the laws of the United States and the State of Arizona pertaining to assessment work or annual labor. That the value of such work and improvements was more than \$100.00 for each of the claims listed on Exhibit A. 28871 35995 46740 47481 47512 62735

That such work and improvements consisted of the following: 64123 66835

1,770 feet of drilling and related expenses,

road work and culvert installation. 74392

That the men who labored upon such work and improvements were various employees of: Sierrita Mining & Ranching Co. AND Joy Manufacturing Company 75181 9531

Sasabe Star Route Box 25A

707 Boyd Boulevard

Tucson, Arizona 85736

La Porte, Indiana 46350 99789 117293

who were the contractors employed by Anamax Mining Company for the performance or completion of the described work and improvements. 129394

I certify that the foregoing is a true and correct statement of the work performed and improvements made, to the best of my knowledge and belief.

Harold F. Metz

Harold F. Metz, Director of Assets and Taxes
for ANAMAX MINING COMPANY, Owner
P.O. Box 127
Sahuarita, Arizona 85629

Subscribed and sworn to before me this 15th day of December, 1986.

Maria Deal
Notary Public

My Commission expires:
February 15, 1988

*Deeded
26 copies*

RECEIVED
 BLM. AZ STATE OFFICE
 DEC 22 1986 *cb*

7:45 A.M.
 PHOENIX, ARIZONA

EXHIBIT A

One thousand fourteen (1014) unpatented lode mining claims situated in the Helvetia Mining District of Pima County, Arizona, the location notices and latest amended location notices, if any, of which are recorded in the office of the County Recorder of Pima County, Arizona, in the books and at the pages set forth below:

B.L.M. Serial No.	Name of Claim	Book	Location Notice Posted:			
			Page	Sec.	Twp.	Rge.
A MC 2196	SANTA RITA FRACTION	2148	510			
	SANTA RITA FRACTION/ AMENDED	5436	803	25	18S	15E
A MC 2197	CUSHING FRACTION	2022	344			
	CUSHING FRACTION/ AMENDED	5436	805	25	18S	15E
A MC 2198	YORK FRACTION	2022	340			
	YORK FRACTION/AMENDED	5436	804	30	18S	16E
A MC 2199	TRAVIS #1	1983	253			
	TRAVIS #1/SECOND AMENDED	5436	806	30	18S	16E
A MC 2200	JIM	995	391			
	JIM/AMENDED	5436	802	24	18S	15E
A MC 2201	ISLE ROYAL FRACTION	2054	188			
	" " "/AMENDED	5436	808	24	18S	15E
A MC 2202	INDIAN CLUB FRACTION	2054	187			
	" " "/AMENDED	5436	809	24	18S	15E
A MC 2203	PILOT FRACTION	2051	261			
	PILOT FRACTION/AMENDED	5436	810	24	18S	15E
A MC 2204	A.O.T. FRACTION	2054	186			
	A.O.T. FRACTION/AMENDED	5436	811	24	18S	15E
A MC 2205	WALTHUM	942	87			
	WALTHUM/AMENDED	5436	812	22	18S	15E
A MC 2206	FLAT TOP	913	600			
	FLAT TOP/AMENDED	5436	813	15	18S	15E
A MC 2207	ROUND TOP	914	1			
	ROUND TOP/AMENDED	5436	814	15	18S	15E
A MC 2208	THE AXE	287	258			
	THE AXE/AMENDED	5436	815	14	18S	15E
A MC 2209	SUZY	934	536			
	SUZY/AMENDED	5436	816	22	18S	15E
A MC 2210	ALACHUA	916	549			
	ALACHUA/AMENDED	5436	817	22	18S	15E
A MC 2211	MALACHITE FRACTION	2110	263			
	MALACHITE "/AMENDED	5436	807	19	18S	16E
A MC 13284	MAX 121 B/RELOCATION	5609	574	7	19S	16E
A MC 13285	MAX 122 B/RELOCATION	5609	575	7	19S	16E
A MC 13286	MAX 123 B/RELOCATION	5609	576	6	19S	16E
A MC 13287	MAX 124 B/RELOCATION	5609	577	6	19S	16E
A MC 13288	MAX 125 B/RELOCATION	5609	578	6	19S	16E
A MC 13289	MAX 126 B/RELOCATION	5609	579	6	19S	16E
A MC 13290	MAX 127 B/RELOCATION	5609	580	6	19S	16E
A MC 13291	MAX 128 B/RELOCATION	5609	581	6	19S	16E
A MC 13292	MAX 129 B/RELOCATION	5609	582			
	MAX 129 B/AMENDED	6126	1202-03	6	19S	16E
A MC 13293	MAX 130 B/RELOCATION	5609	583	6	19S	16E
A MC 13294	MAX 131 B/RELOCATION	5609	584	6	19S	16E
A MC 13295	MAX 132 B/RELOCATION	5609	585	6	19S	16E
A MC 13296	MAX 133 B/RELOCATION	5609	586	6	19S	16E
A MC 13297	MAX 134 B/RELOCATION	5609	587	6	19S	16E
A MC 13298	MAX 135 B/RELOCATION	5609	588	6	19S	16E

RECEIVED
B.L.M. AZ STATE OFFICE
DEC 22 1986 *cb*

Location Notice Posted:
 G & SR B&M
 Pima County, Arizona

B.L.M. Serial No.	Name of Claim	7:45 A.M. PHOENIX, ARIZONA	Book	Page	Sec.	Twp.	Rge.
A MC 13299	MAX 136 B/RELOCATION		5609	589	6	19S	16E
A MC 13300	MAX 137 B/RELOCATION		5609	590	6	19S	16E
A MC 13301	MAX 138 B/RELOCATION		5609	591	6	19S	16E
A MC 13302	MAX 139 B/RELOCATION		5609	592	6	19S	16E
A MC 13303	MAX 140 B/RELOCATION		5609	593	6	19S	16E
A MC 13304	MAX 141 B/RELOCATION		5609	594	6	19S	16E
A MC 13305	MAX 142 B/RELOCATION		5609	595	6	19S	16E
A MC 13306	MAX 143 B/RELOCATION		5609	596	6	19S	16E
A MC 13307	MAX 144 B/RELOCATION		5609	597	6	19S	16E
A MC 13308	MAX 145 B/RELOCATION		5609	598	6	19S	16E
A MC 13309	MAX 146 B/RELOCATION		5609	599	6	19S	16E
A MC 13310	MAX 147 B/RELOCATION		5609	600	6	19S	16E
A MC 13311	MAX 148 B/RELOCATION		5609	601	6	19S	16E
A MC 13312	MAX 149 B/RELOCATION		5609	602	6	19S	16E
A MC 13313	MAX 150 B/RELOCATION		5609	603			
	MAX 150 B/AMENDED		7073	604-605	6	19S	16E
A MC 13314	MAX 151 B/RELOCATION		5609	604	6	19S	16E
A MC 13315	MAX 152 B/RELOCATION		5609	605			
	MAX 152 B/AMENDED		7073	606-607	6	19S	16E
A MC 13316	MAX 153 B/RELOCATION		5609	606	6	19S	16E
A MC 13317	MAX 154 B/RELOCATION		5609	607			
	MAX 154 B/AMENDED		7073	608-609	6	19S	16E
A MC 13318	MAX 155 B/RELOCATION		5609	608	6	19S	16E
A MC 13319	MAX 156 B/RELOCATION		5609	609			
	MAX 156 B/AMENDED		7073	610-611	6	19S	16E
A MC 13320	MAX 157 B/RELOCATION		5609	610	6	19S	16E
A MC 13321	MAX 158 B/RELOCATION		5609	611			
	MAX 158 B/AMENDED		7073	612-613	6	19S	16E
A MC 13322	MAX 159 B/RELOCATION		5609	612	7	19S	16E
A MC 13323	MAX 160 B/RELOCATION		5609	613			
	MAX 160 B/AMENDED		7073	614-615	7	19S	16E
A MC 14972	ROSALIND		314	120			
	ROSALAND/AMENDED		1062	539	24	18S	15E
A MC 14973	MICHAEL M.		314	117			
	MICHAEL M/AMENDED		1062	540	25	18S	15E
A MC 14974	LYDIA J.		314	119			
	LYDIA J/AMENDED		1062	541	25	18S	15E
A MC 14975	IDA D.		314	118			
	IDA D/AMENDED		1062	542	24	18S	15E
A MC 14976	D & D #1		759	202			
	D & D #1/AMENDED		1062	543	25	18S	15E
A MC 14977	D & D #2		759	201			
	D & D II/AMENDED		1062	544	24	18S	15E
A MC 14978	EL FRIJOLI		300	277			
	FRIJOLE/AMENDED		1062	545	24	18S	15E
A MC 14979	FRIJOLE II		1062	546	24	18S	15E
A MC 14980	FRIJOLE III		1062	547	24	18S	15E
A MC 14981	FRIJOLE IV		1062	548	24	18S	15E
A MC 14982	FRIJOLE V		1062	549	24	18S	15E
A MC 14984	FRIJOLE VII		1062	551	24	18S	15E
A MC 14985	FRIJOLE VIII		1062	552	24	18S	15E
A MC 14986	FRIJOLE IX		1062	553	24	18S	15E
A MC 14987	FRIJOLE X		1070	494	25	18S	15E
A MC 14988	FRIJOLE XI		1454	349	25	18S	15E
A MC 14989	FRIJOLE XI EXTENSION		1454	350	25	18S	15E
A MC 15002	DEERING SPRINGS NO. 2 A/ RELOCATION		5636	741	6	19S	16E
A MC 15003	DEERING SPRINGS NO. 4 A/ RELOCATION		5636	742	6	19S	16E
A MC 15004	DEERING SPRINGS NO. 6 A/ RELOCATION		5636	743	6	19S	16E
A MC 15005	DEERING SPRINGS NO. 8 A/ RELOCATION		5636	744	6	19S	16E
A MC 15006	DEERING SPRINGS NO. 10 A/ RELOCATION		5636	745	6	19S	16E

RECEIVED
 M. AZ STATE OFFICE *B*

DEC 22 1986

7:45 A.M.
 PHOENIX, ARIZONA

Location Notice Posted:
 G & SR B&M
 Pima County, Arizona

B.L.M. Serial No.	Name of Claim	Book	Page	Sec.	Twp.	Rge.
A MC 15007	DEERING SPRINGS NO. 12 A/ RELOCATION	5636	746	6	19S	16E
A MC 15008	DEERING SPRINGS NO. 14 A/ RELOCATION	5636	747	6	19S	16E
A MC 15009	DEERING SPRINGS NO. 15 A/ RELOCATION	5636	748	6	19S	16E
A MC 15010	DEERING SPRINGS NO. 16 A/ RELOCATION	5636	749	6	19S	16E
A MC 15011	DEERING SPRINGS NO. 17 A/ RELOCATION	5636	750			
	DEERING SPRINGS NO. 17A/ AMENDED	6126	1204-05	6	19S	16E
A MC 15012	DEERING SPRINGS NO. 21 A/ RELOCATION	5636	751	6	19S	16E
A MC 15013	DEERING SPRINGS NO. 22 A/ RELOCATION	5636	752	6	19S	16E
A MC 15014	DEERING SPRINGS NO. 23 A/ RELOCATION	5636	753	6	19S	16E
A MC 15015	DEERING SPRINGS NO. 24 A/ RELOCATION	5636	754	6	19S	16E
A MC 15016	DEERING SPRINGS NO. 25 A/ RELOCATION	5636	755	6	19S	16E
A MC 15017	DEERING SPRINGS NO. 26 A/ RELOCATION	5636	756	6	19S	16E
A MC 15018	DEERING SPRINGS NO. 27 A/ RELOCATION	5636	757	6	19S	16E
A MC 15019	DEERING SPRINGS NO. 28 A/ RELOCATION	5636	758			
	DEERING SPRINGS NO. 28A/ AMENDED	6126	1206-07	6	19S	16E
A MC 15020	DEERING SPRINGS NO. 29 A/ RELOCATION	5636	759	6	19S	16E
A MC 15021	DEERING SPRINGS NO. 30 A/ RELOCATION	5636	760	6	19S	16E
A MC 15022	DEERING SPRINGS NO. 31 A/ RELOCATION	5636	761	6	19S	16E
A MC 15023	DEERING SPRINGS NO. 32 A/ RELOCATION	5636	762	6	19S	16E
A MC 15024	DEERING SPRINGS NO. 33 A/ RELOCATION	5636	763	6	19S	16E
A MC 15025	DEERING SPRINGS NO. 34 A/ RELOCATION	5636	764	6	19S	16E
A MC 15026	DEERING SPRINGS NO. 35 A/ RELOCATION	5636	765	6	19S	16E
A MC 15027	DEERING SPRINGS NO. 36 A/ RELOCATION	5636	766	6	19S	16E
A MC 15028	DEERING SPRINGS NO. 37 A/ RELOCATION	5636	767	6	19S	16E
A MC 15029	DEERING SPRINGS NO. 38 A RELOCATION	5636	768	6	19S	16E
A MC 15030	DEERING SPRINGS NO. 39 A/ RELOCATION	5636	769	6	19S	16E
A MC 15031	DEERING SPRINGS NO. 42 A/ RELOCATION	5636	770	7	19S	16E
A MC 15032	DEERING SPRINGS NO. 51 A/ RELOCATION	5636	771	7	19S	16E
A MC 15033	DEERING SPRINGS NO. 52 A/ RELOCATION	5636	772	7	19S	16E
A MC 25210	KID 1	3368	529	18	18S	16E
A MC 25211	KID 2	3368	530	18	18S	16E
A MC 25212	KID 3	3368	531	18	18S	16E
A MC 25213	KID 4	3368	532	18	18S	16E
A MC 25214	KID 5	3368	533	18	18S	16E

RECEIVED
B.L.M. AZ STATE OFFICE

DEC 22 1986 *cb*

7:45 A.M.

PHOENIX, ARIZONA

Location Notice Posted:
G & SR B&M
Pima County, Arizona

B.L.M. Serial No.	Name of Claim	Book	Page	Sec.	Twp.	Rge.
A MC 25215	KID 6	3368	534	18	18S	16E
A MC 25216	KID 7	3368	535	18	18S	16E
A MC 25217	KID 8	3368	537	18	18S	16E
A MC 25218	KID 9	3368	536	18	18S	16E
A MC 25219	KID 10	3368	538	19	18S	16E
A MC 25220	KID 11	3368	539	19	18S	16E
A MC 25221	KID 12	3368	540	19	18S	16E
A MC 25222	KID 13	3368	541	19	18S	16E
A MC 25223	KID 14	3368	542	20	18S	16E
A MC 25224	KID 15	3368	543	20	18S	16E
A MC 25225	KID 16	3368	544	20	18S	16E
A MC 25226	KID 17	3368	545	20	18S	16E
A MC 25227	KID 18	3368	546	20	18S	16E
A MC 25228	KID 19	3368	547	20	18S	16E
A MC 25229	KID 20	3368	548	20	18S	16E
A MC 25230	KID 21	3368	549	20	18S	16E
A MC 25231	KID 22	3368	550	20	18S	16E
A MC 25232	KID 23	3368	551	20	18S	16E
A MC 25233	KID 24	3368	552	20	18S	16E
A MC 25234	KID 25	3368	553	20	18S	16E
A MC 25235	KID 26	3368	554	20	18S	16E
A MC 25236	KID 27	3368	555	20	18S	16E
A MC 25237	KID 28	3368	556	20	18S	16E
A MC 25238	KID 29	3368	557			
	KID 29/AMENDED	6216	1001-02	20	18S	16E
A MC 25239	KID 30	3368	558			
	KID 30/AMENDED	3681	129	20	18S	16E
A MC 25240	KID 31	3368	559	20	18S	16E
A MC 25241	KID 32	3368	560	20	18S	16E
A MC 25242	KID 33	3368	561	20	18S	16E
A MC 25243	KID 34	3368	562	20	18S	16E
A MC 25244	KID 35	3368	563	20	18S	16E
A MC 25245	KID 36	3368	564	20	18S	16E
A MC 25246	KID 37	3368	565	20	18S	16E
A MC 25247	KID 38	3368	566	20	18S	16E
A MC 25248	KID 39	3368	567	20	18S	16E
A MC 25249	KID 40	3368	568	20	18S	16E
A MC 25250	KID 41	3368	569	20	18S	16E
A MC 25251	KID 42	3368	570	20	18S	16E
A MC 25252	KID 43	3368	571	20	18S	16E
A MC 25253	KID 44	3368	572	20	18S	16E
A MC 25254	KID 45	3368	573	20	18S	16E
A MC 25255	KID 46	3368	574			
	KID 46/AMENDED	6216	1003-04	20	18S	16E
A MC 25256	KID 47	3368	575			
	KID 47/AMENDED	6216	1005-06	20	18S	16E
A MC 25257	WASP 52	3786	52			
	WASP 52/AMENDED	6216	955-956	29	18S	16E
A MC 25258	WASP 53	3786	53			
	WASP 53/AMENDED	6216	957-958	29	18S	16E
A MC 25259	WASP 54	3786	54	29	18S	16E
A MC 25260	WASP 55	3786	55	31	18S	16E
A MC 25261	WASP 56	3786	56	20	18S	16E
A MC 25262	WASP 57	3786	57	20	18S	16E
A MC 25263	WASP 58	3786	58			
	WASP 58/AMENDED	3842	133	20	18S	16E
A MC 25264	WASP 60	3786	59			
	WASP 60/AMENDED	6216	959-960	32	18S	16E
A MC 25265	WASP 61	3786	60			
	WASP 61/AMENDED	6216	961-962	32	18S	16E
A MC 25268	WASP 101	3786	63	32	18S	16E
A MC 25269	WASP 102	3786	64	32	18S	16E
A MC 25270	WASP 103	3786	65	32	18S	16E
A MC 25271	WASP 104	3786	66	32	18S	16E

RECEIVED
 B.L. AZ STATE OFFICE *cb*
 DEC 22 1986

Location Notice Posted:
 G & SR B&M
 Pima County, Arizona

7:45 A.M.

B.L.M. Serial No.	Name of Claim	PHOENIX, ARIZONA	Book	Page	Sec.	Twp.	Rge.
A MC 25272	WASP 105		3786	67	32	18S	16E
A MC 25273	WASP 106		3786	68	32	18S	16E
A MC 25274	WASP 107		3786	69	32	18S	16E
A MC 25275	WASP 111		3786	70	17	18S	16E
A MC 25276	WASP 112		3786	71	17	18S	16E
A MC 25277	WASP 113		3786	72	17	18S	16E
A MC 25278	WASP 114		3786	73	17	18S	16E
A MC 25279	WASP 115		3786	74	17	18S	16E
A MC 25280	WASP 116		3786	75	17	18S	16E
A MC 25281	WASP 117		3786	76	17	18S	16E
A MC 25282	WASP 118		3786	77	17	18S	16E
A MC 25283	WASP 119		3786	78	17	18S	16E
A MC 25284	WASP 120		3786	79	17	18S	16E
A MC 25285	WASP 121		3786	80	17	18S	16E
A MC 25286	WASP 122		3786	81	17	18S	16E
A MC 25287	WASP 123		3786	82	17	18S	16E
A MC 25288	WASP 124		3786	83	17	18S	16E
A MC 25289	WASP 125		3786	84	17	18S	16E
A MC 25290	WASP 126		3786	85	17	18S	16E
A MC 25291	WASP 127		3786	86	17	18S	16E
A MC 25292	WASP 128		3786	87	17	18S	16E
A MC 25293	WASP 129		3786	88	17	18S	16E
A MC 25294	WASP 130		3786	89	17	18S	16E
A MC 25295	WASP 201		3786	90	32	18S	16E
A MC 25296	WASP 202		3786	91	32	18S	16E
A MC 25297	WASP 203		3786	92	32	18S	16E
A MC 25298	WASP 204		3786	93	32	18S	16E
A MC 25299	WASP 205		3786	94	32	18S	16E
A MC 25300	WASP 206		3786	95	32	18S	16E
A MC 25301	WASP 207		3786	96	32	18S	16E
A MC 25302	WASP 208		3786	97	32	18S	16E
A MC 25303	WASP 209		3786	98	32	18S	16E
A MC 25304	WASP 210		3786	99	32	18S	16E
A MC 25305	WASP 211		3786	100	32	18S	16E
A MC 25306	WASP 212		3786	101	32	18S	16E
A MC 25307	WASP 213		3786	102	32	18S	16E
A MC 25308	WASP 214		3786	103	32	18S	16E
A MC 25309	WASP 215		3786	104	32	18S	16E
A MC 25310	WASP 216		3786	105	32	18S	16E
A MC 25311	WASP 217		3786	106	32	18S	16E
A MC 25312	WASP 218		3786	107	32	18S	16E
A MC 25317	WASP 223		3786	112	17	18S	16E
A MC 25318	WASP 224		3786	113	17	18S	16E
A MC 25319	WASP 225		3786	114	17	18S	16E
A MC 25320	WASP 226		3786	115	17	18S	16E
A MC 25321	WASP 227		3786	116	17	18S	16E
A MC 25322	WASP 228		3786	117	17	18S	16E
A MC 25323	WASP 229		3786	118	17	18S	16E
A MC 25324	WASP 230		3786	119	17	18S	16E
A MC 25325	WASP 231		3786	120	17	18S	16E
A MC 25326	WASP 232		3786	121	17	18S	16E
A MC 25327	WASP 233		3786	122	17	18S	16E
A MC 25328	WASP 234		3786	123	17	18S	16E
A MC 25329	WASP 235		3786	124	17	18S	16E
A MC 25330	WASP 236		3786	125	17	18S	16E
A MC 25331	WASP 237		3786	126	17	18S	16E
A MC 25332	WASP 238		3786	127	17	18S	16E
A MC 25333	WASP 239		3786	128	17	18S	16E
A MC 25334	WASP 240		3786	129	17	18S	16E
A MC 25335	WASP 241		3786	130	17	18S	16E
A MC 25336	WASP 242		3786	131	17	18S	16E
A MC 25337	WASP 301		3786	132	33	18S	16E
A MC 25338	WASP 302		3786	133	33	13S	16E
A MC 25339	WASP 303		3786	134	33	18S	16E

RECEIVED
 B.L.M. AZ STATE OFFICE
 DEC 22 1986 *cb*

7:45 A.M.
 PHOENIX, ARIZONA

Location Notice Posted:
 G & SR B&M
 Pima County, Arizona

B.L.M. Serial No.	Name of Claim	Book	Page	Sec.	Twp.	Rge.
A MC 25340	WASP 304	3786	135	33	18S	16E
A MC 25341	WASP 305	3786	136	33	18S	16E
A MC 25342	WASP 306	3786	137	33	18S	16E
A MC 25343	WASP 307	3786	138	33	18S	16E
A MC 25344	WASP 308	3786	139	33	18S	16E
A MC 25345	WASP 309	3786	140	33	18S	16E
A MC 25346	WASP 310	3786	141	33	18S	16E
A MC 25347	WASP 311	3786	142	33	18S	16E
A MC 25348	WASP 312	3786	143	33	18S	16E
A MC 25349	WASP 313	3786	144	33	18S	16E
A MC 25350	WASP 314	3786	145	33	18S	16E
A MC 25351	WASP 315	3786	146	33	18S	16E
A MC 25352	WASP 316	3786	147	33	18S	16E
A MC 25353	WASP 317	3786	148	33	18S	16E
A MC 25354	WASP 318	3786	149	33	18S	16E
A MC 25355	WASP 319	3786	150			
	WASP 319/AMENDED	6216	975-976	33	18S	16E
A MC 25356	WASP 320	3786	151	33	18S	16E
A MC 25357	WASP 321	3786	152			
	WASP 321/AMENDED	6216	977-978	28	18S	16E
A MC 25358	WASP 322	3786	153	28	18S	16E
A MC 25359	WASP 323	3786	154			
	WASP 323/AMENDED	6216	979-980	28	18S	16E
A MC 25360	WASP 324	3786	155	28	18S	16E
A MC 25361	WASP 325	3786	156			
	WASP 325/AMENDED	6216	981-982	28	18S	16E
A MC 25362	WASP 326	3786	157	28	18S	16E
A MC 25363	WASP 327	3786	158			
	WASP 327/AMENDED	6216	983-984	28	18S	16E
A MC 25364	WASP 328	3786	159	28	18S	16E
A MC 25365	WASP 329	3786	160			
	WASP 329/AMENDED	6216	985-986	28	18S	16E
A MC 25366	WASP 330	3786	161	28	18S	16E
A MC 25367	WASP 331	3786	162			
	WASP 331/AMENDED	6216	987-988	28	18S	16E
A MC 25368	WASP 332	3786	163	28	18S	16E
A MC 25369	WASP 333	3786	164			
	WASP 333/AMENDED	6216	989-990	28	18S	16E
A MC 25370	WASP 334	3786	165	28	18S	16E
A MC 25371	WASP 335	3786	166			
	WASP 335/AMENDED	6216	991-992	28	18S	16E
A MC 25372	WASP 336	3786	167	28	18S	16E
A MC 25373	WASP 337	3786	168			
	WASP 337/AMENDED	6216	993-994	28	18S	16E
A MC 25374	WASP 338	3786	169	28	18S	16E
A MC 25375	WASP 339	3786	170			
	WASP 339/AMENDED	6216	995-996	21	18S	16E
A MC 25376	WASP 340	3786	171	21	18S	16E
A MC 25377	WASP 341	3786	172	21	18S	16E
A MC 25378	WASP 342	3786	173	21	18S	16E
A MC 25379	WASP 343	3786	174	21	18S	16E
A MC 25380	WASP 344	3786	175	21	18S	16E
A MC 25381	WASP 345	3786	176	21	18S	16E
A MC 25382	WASP 346	3786	177	21	18S	16E
A MC 25383	WASP 347	3786	178	21	18S	16E
A MC 25384	WASP 348	3786	179	21	18S	16E
A MC 25385	WASP 349	3786	180	21	18S	16E
A MC 25386	WASP 350	3786	181	21	18S	16E
A MC 25387	WASP 351	3786	182	21	18S	16E
A MC 25388	WASP 352	3786	183	21	18S	16E
A MC 25389	WASP 353	3786	184	21	18S	16E
A MC 25390	WASP 354	3786	185	21	18S	16E
A MC 25391	WASP 355	3786	186	21	18S	16E
A MC 25392	WASP 356	3786	187	21	18S	16E

RECEIVED
 B.L.M. AZ STATE OFFICE
 DEC 22 1986 *C B*

Location Notice Posted:
 G & SR B&M
 Pima County, Arizona

B.L.M. Serial No.	Name of Claim	7:45 A.M. PHOENIX, ARIZONA	Book	Page	Sec.	Twp.	Rge.
A MC 25393	WASP 357		3786	188	21	18S	16E
A MC 25394	WASP 358		3786	189	21	18S	16E
A MC 25395	WASP 359		3786	190	16	18S	16E
A MC 25396	WASP 360		3786	191	16	18S	16E
A MC 25397	WASP 361		3786	192	16	18S	16E
A MC 25398	WASP 362		3786	193	16	18S	16E
A MC 25399	WASP 363		3786	194	16	18S	16E
A MC 25400	WASP 364		3786	195	16	18S	16E
A MC 25401	WASP 365		3786	196	16	18S	16E
A MC 25402	WASP 366		3786	197	16	18S	16E
A MC 25403	WASP 367		3786	198	16	18S	16E
A MC 25404	WASP 368		3786	199	16	18S	16E
A MC 25405	WASP 369		3786	200	16	18S	16E
A MC 25406	WASP 370		3786	201	16	18S	16E
A MC 25407	WASP 371		3786	202	16	18S	16E
A MC 25408	WASP 372		3786	203	16	18S	16E
A MC 25409	WASP 373		3786	204	16	18S	16E
A MC 25410	WASP 374		3786	205	16	18S	16E
A MC 25411	WASP 375		3786	206	16	18S	16E
A MC 25412	WASP 376		3786	207	16	18S	16E
A MC 25413	WASP 377		3786	208	16	18S	16E
A MC 25414	WASP 378		3786	209	16	18S	16E
A MC 25415	WASP 401		3786	210	33	18S	16E
A MC 25417	WASP 403		3786	212	33	18S	16E
A MC 25419	WASP 405		3786	214	33	18S	16E
A MC 25421	WASP 407		3786	216	33	18S	16E
A MC 25422	WASP 408		3786	217	33	18S	16E
A MC 25423	WASP 409		3786	218	33	18S	16E
A MC 25424	WASP 410		3786	219	33	18S	16E
A MC 25425	WASP 411		3786	220	33	18S	16E
A MC 25426	WASP 412		3786	221	33	18S	16E
A MC 25427	WASP 413		3786	222	33	18S	16E
A MC 25428	WASP 414		3786	223	33	18S	16E
A MC 25429	WASP 415		3786	224	33	18S	16E
A MC 25430	WASP 416		3786	225	33	18S	16E
A MC 25431	WASP 417		3786	226	33	18S	16E
A MC 25432	WASP 418		3786	227	33	18S	16E
A MC 25457	WASP 443		3786	252	21	18S	16E
A MC 25458	WASP 444		3786	253	21	18S	16E
A MC 25459	WASP 445		3786	254	21	18S	16E
A MC 25460	WASP 446		3786	255	21	18S	16E
A MC 25461	WASP 447		3786	256	21	18S	16E
A MC 25462	WASP 448		3786	257	21	18S	16E
A MC 25463	WASP 449		3786	258	22	18S	16E
A MC 25464	WASP 450		3786	259	22	18S	16E
A MC 25465	WASP 451		3786	260	16	18S	16E
A MC 25466	WASP 452		3786	261	16	18S	16E
A MC 25485	WASP 471		3786	280	21	18S	16E
A MC 25486	WASP 472		3786	281	21	18S	16E
A MC 25529	WASP 543		3786	324	22	18S	16E
A MC 25530	WASP 544		3786	325	22	18S	16E
A MC 25531	WASP 545		3786	326	22	18S	16E
A MC 25532	WASP 546		3786	327	22	18S	16E
A MC 25533	WASP 547		3786	328	22	18S	16E
A MC 25534	WASP 548		3786	329	22	18S	16E
A MC 25535	WASP 549		3786	330	22	18S	16E
A MC 25536	WASP 550		3786	331	22	18S	16E
A MC 25537	WASP 551		3786	332	22	18S	16E
A MC 25538	WASP 552		3786	333	22	18S	16E
A MC 25539	WASP 553		3786	334	22	18S	16E
A MC 25540	WASP 554		3786	335	22	18S	16E
A MC 25541	WASP 555		3786	336	22	18S	16E
A MC 25542	WASP 556		3786	337	22	18S	16E
A MC 25543	WASP 557		3786	338	22	18S	16E

RECEIVED
 BLM. AZ STATE OFFICE
 DEC 22 1986

Location Notice Posted:
 G & SR B&M
 Pima County, Arizona

7:45 A.M.

B.L.M. Serial No.	Name of Claim	PHOENIX, ARIZONA Book	Page	Sec.	Twp.	Rge.
A MC 25544	WASP 558	3786	339	22	18S	16E
A MC 25545	WASP 559	3786	340	15	18S	16E
A MC 25546	WASP 560	3786	341	15	18S	16E
A MC 25611	WASP 647	3786	406	22	18S	16E
A MC 25613	WASP 649	3786	408	22	18S	16E
A MC 25615	WASP 651	3786	410	22	18S	16E
A MC 25617	WASP 653	3786	412	22	18S	16E
A MC 25619	WASP 655	3786	414	22	18S	16E
A MC 25661	MAX 40	4792	583	10	19S	16E
A MC 25662	MAX 41	4792	584	9	19S	16E
A MC 25663	MAX 42	4792	585	9	19S	16E
A MC 25664	MAX 43	4792	586	4	19S	16E
A MC 25665	MAX 44	4792	587	4	19S	16E
A MC 25666	MAX 45	4792	588	4	19S	16E
A MC 25667	MAX 46	4792	589	4	19S	16E
A MC 25668	MAX 47	4792	590	4	19S	16E
A MC 25669	MAX 48	4792	591	4	19S	16E
A MC 25670	MAX 49	4792	592	4	19S	16E
A MC 25672	MAX 51	4792	594	4	19S	16E
A MC 25674	MAX 53	4792	596	4	19S	16E
A MC 25676	MAX 55	4792	598	4	19S	16E
A MC 25678	MAX 57	4792	600	4	19S	16E
A MC 25680	MAX 59	4792	602	4	19S	16E
A MC 25682	MAX 61	4792	604	4	19S	16E
A MC 25683	MAX 62	4792	605	4	19S	16E
A MC 25684	MAX 63	4792	606	4	19S	16E
A MC 25685	MAX 64	4792	607	4	19S	16E
A MC 25686	MAX 65	4792	608	4	19S	16E
A MC 25687	MAX 66	4792	609	4	19S	16E
A MC 25688	MAX 67	4792	610	4	19S	16E
A MC 25689	MAX 68	4792	611	4	19S	16E
A MC 25690	MAX 69	4792	612	4	19S	16E
A MC 25691	MAX 70	4792	613	4	19S	16E
A MC 25692	MAX 71	4792	614	4	19S	16E
A MC 25693	MAX 72	4792	615	4	19S	16E
A MC 25694	MAX 73	4792	616	4	19S	16E
A MC 25695	MAX 74	4792	617	4	19S	16E
A MC 25696	MAX 75	4792	618	4	19S	16E
A MC 25697	MAX 76	4792	619	4	19S	16E
A MC 25698	MAX 77	4792	620	4	19S	16E
A MC 25699	MAX 78	4792	621	4	19S	16E
A MC 25700	MAX 79	4792	622	9	19S	16E
A MC 25701	MAX 80	4792	623	9	19S	16E
A MC 25702	MAX 81	4792	624	8	19S	16E
A MC 25703	MAX 82	4792	625	8	19S	16E
A MC 25704	MAX 83	4792	626	5	19S	16E
A MC 25705	MAX 84	4792	627	5	19S	16E
A MC 25706	MAX 85	4792	628	5	19S	16E
A MC 25707	MAX 86	4792	629	5	19S	16E
A MC 25708	MAX 87	4792	630	5	19S	16E
A MC 25709	MAX 88	4792	631	5	19S	16E
A MC 25710	MAX 89	4792	632	5	19S	16E
A MC 25711	MAX 90	4792	633	5	19S	16E
A MC 25712	MAX 91	4792	634	5	19S	16E
A MC 25713	MAX 92	4792	635	5	19S	16E
A MC 25714	MAX 93	4792	636	5	19S	16E
A MC 25715	MAX 94	4792	637	5	19S	16E
A MC 25716	MAX 95	4792	638	5	19S	16E
A MC 25717	MAX 96	4792	639	5	19S	16E
A MC 25718	MAX 97	4792	640	5	19S	16E
A MC 25719	MAX 98	4792	641	5	19S	16E
A MC 25720	MAX 99	4792	642	5	19S	16E
A MC 25721	MAX 100	4792	643	5	19S	16E
A MC 25722	MAX 101	4792	644	5	19S	16E

RECEIVED
 B.L.M. AZ STATE OFFICE
 DEC 22 1986

Location Notice Posted:
 G & SR B&M
 Pima County, Arizona

B.L.M. Serial No.	Name of Claim	7:45 A.M. PHOENIX, ARIZONA	Book	Page	Sec.	Twp.	Rge.
A MC 25723	MAX 102		4792	645	5	19S	16E
A MC 25724	MAX 103		4792	646	5	19S	16E
A MC 25725	MAX 104		4792	647	5	19S	16E
A MC 25726	MAX 105		4792	648	5	19S	16E
A MC 25727	MAX 106		4792	649	5	19S	16E
A MC 25728	MAX 107		4792	650	5	19S	16E
A MC 25729	MAX 108		4792	651	5	19S	16E
A MC 25730	MAX 109		4792	652	5	19S	16E
A MC 25731	MAX 110		4792	653	5	19S	16E
A MC 25732	MAX 111		4792	654	5	19S	16E
A MC 25733	MAX 112		4792	655	5	19S	16E
A MC 25734	MAX 113		4792	656	5	19S	16E
A MC 25735	MAX 114		4792	657	5	19S	16E
A MC 25736	MAX 115		4792	658	5	19S	16E
A MC 25737	MAX 116		4792	659	5	19S	16E
A MC 25738	MAX 117		4792	660	5	19S	16E
A MC 25739	MAX 118		4792	661	5	19S	16E
A MC 25740	MAX 119		4792	662	8	19S	16E
A MC 25741	MAX 120		4792	663	8	19S	16E
A MC 27423	ELK 1		3368	576	12	18S	15E
A MC 27424	ELK 2		3368	577	12	18S	15E
A MC 27425	ELK 3		3368	578	12	18S	15E
A MC 27426	ELK 4		3368	579	12	18S	15E
A MC 27427	ELK 5		3368	580	12	18S	15E
A MC 27428	ELK 6		3368	581	12	18S	15E
A MC 27429	ELK 7		3368	582	12	18S	15E
A MC 27430	ELK 8		3368	583	12	18S	15E
A MC 27431	ELK 9		3368	584	12	18S	15E
A MC 27432	ELK 10		3368	585	12	18S	15E
A MC 27433	ELK 11		3368	586	12	18S	15E
A MC 27434	ELK 12		3368	587	12	18S	15E
A MC 27435	ELK 13		3368	588	12	18S	15E
A MC 27436	ELK 14		3368	589	12	18S	15E
A MC 27437	ELK 15		3368	590	12	18S	15E
A MC 27438	ELK 16		3368	591	12	18S	15E
A MC 27439	ELK 17		3368	592	12	18S	15E
A MC 27440	ELK 18		3368	593	12	18S	15E
A MC 27441	ELK 24 A		3423	185	11	18S	15E
A MC 27442	ELK 26 A		3423	186	11	18S	15E
A MC 27443	ELK 27 A		3423	187	11	18S	15E
A MC 27444	ELK 28 A		3423	188	11	18S	15E
A MC 27445	ELK 29		3368	604	11	18S	15E
A MC 27446	ELK 30		3368	605	11	18S	15E
A MC 27447	ELK 31		3368	606	11	18S	15E
A MC 27448	ELK 32		3368	607	11	18S	15E
A MC 27449	ELK 33		3368	608	11	18S	15E
A MC 27450	ELK 34		3368	609	11	18S	15E
A MC 27451	ELK 35		3368	610			
	ELK 35/AMENDED		6121	1273-74	13	18S	15E
A MC 27452	ELK 36		3368	611	13	18S	15E
A MC 27453	ELK 37		3368	612	13	18S	15E
A MC 27454	ELK 38		3368	613	13	18S	15E
A MC 27455	ELK 39		3368	614	13	18S	15E
A MC 27456	ELK 40		3368	615	13	18S	15E
A MC 27457	ELK 41		3368	616	13	18S	15E
A MC 27458	ELK 42		3368	617	13	18S	15E
A MC 27459	ELK 43		3368	618	13	18S	15E
A MC 27460	ELK 44		3368	619	13	18S	15E
A MC 27461	ELK 45		3368	620	13	18S	15E
A MC 27462	ELK 46		3368	621	13	18S	15E
A MC 27463	ELK 47		3368	622	13	18S	15E
A MC 27464	ELK 48		3368	623	13	18S	15E
A MC 27465	ELK 70		3368	645	7	18S	16E
A MC 27466	ELK 71		3368	646	7	18S	16E

RECEIVED
 B.L.M. AZ STATE OFFICE
 DEC 22 1986 *CB*

Location Notice Posted:
 G & SR B&M
 Pima County, Arizona

7:45 A.M.

E.L.M. Serial No.	Name of Claim	PHOENIX, ARIZONA Book	Page	Sec.	Twp.	Rge.
A MC 27467	ELK 72	3368	647	7	18S	16E
A MC 27468	ELK 73	3368	648	7	18S	16E
A MC 27469	ELK 74	3368	649	7	18S	16E
A MC 27470	ELK 75	3368	650	7	18S	16E
A MC 27471	ELK 76	3368	651	7	18S	16E
A MC 27472	ELK 77	3368	652	7	18S	16E
A MC 27473	ELK 78	3368	653	7	18S	16E
A MC 27474	ELK 79	3368	654	7	18S	16E
A MC 27475	ELK 80	3368	655	7	18S	16E
A MC 27476	ELK 81	3368	656	7	18S	16E
A MC 27477	ELK 82	3368	657	12	18S	15E
A MC 27478	ELK 83	3368	658	12	18S	15E
A MC 27479	ELK 84	3368	659	12	18S	15E
A MC 27480	ELK 85	3368	660	12	18S	15E
A MC 27481	ELK 86	3368	661	12	18S	15E
A MC 27482	ELK 87	3368	662	12	18S	15E
A MC 27483	ELK 88	3368	663	12	18S	15E
A MC 27484	ELK 89	3368	664	12	18S	15E
A MC 27485	ELK 90	3368	665	12	18S	15E
A MC 27486	ELK 91	3368	666	12	18S	15E
A MC 27487	ELK 92	3368	667	12	18S	15E
A MC 27488	ELK 93	3368	668	12	18S	15E
A MC 27489	ELK 94	3368	669	12	18S	15E
A MC 27490	ELK 95	3368	670	12	18S	15E
A MC 27491	ELK 96	3368	671	12	18S	15E
A MC 27492	ELK 97	3368	672	12	18S	15E
A MC 27493	ELK 98	3368	673	12	18S	15E
A MC 27494	ELK 99	3368	674	12	18S	15E
A MC 27495	ELK 100A	3423	189	11	18S	15E
A MC 27496	ELK 101A	3423	190	11	18S	15E
A MC 27497	ELK 102	3368	677	11	18S	15E
A MC 27498	ELK 103	3368	678	11	18S	15E
A MC 27499	ELK 104	3368	679	11	18S	15E
A MC 27500	ELK 105	3368	680	11	18S	15E
A MC 27501	ELK 106	3368	681	11	18S	15E
A MC 27502	ELK 107	3368	682	11	18S	15E
A MC 27503	ELK 108	3368	683	11	18S	15E
A MC 27504	ELK 109	3368	684	10	18S	15E
A MC 27505	ELK 110	3368	685	10	18S	15E
A MC 27506	ELK 111	3368	686	10	18S	15E
A MC 27507	ELK 112	3368	687	10	18S	15E
A MC 27508	ELK 115	3368	690	11	18S	15E
A MC 27513	ALPINE #5	2221	495			
A MC 27514	ALPINE #5/AMENDED	6121	1283-84	18	18S	16E
A MC 27514	ALPINE #6	2221	496			
A MC 27515	ALPINE #6/AMENDED	6121	1285-86	18	18S	16E
A MC 27515	ALPINE #7	2221	497			
A MC 27516	ALPINE #7/AMENDED	6121	1287-88	18	18S	16E
A MC 27516	ALPINE #8	2221	498			
A MC 27517	ALPINE #8/AMENDED	6121	1289-90	18	18S	16E
A MC 27517	ALPINE #9	2221	499			
A MC 27518	ALPINE #9/AMENDED	6121	1291-92	18	18S	16E
A MC 27518	ALPINE #10	2221	500			
A MC 27519	ALPINE #10/AMENDED	6121	1293-94	13	18S	15E
A MC 27519	ALPINE #11	2221	501			
A MC 27520	ALPINE #11/AMENDED	6121	1295-96	13	18S	15E
A MC 27520	ALPINE #12	2221	502			
A MC 27521	ALPINE #12/AMENDED	6121	1297-98	13	18S	15E
A MC 27521	ALPINE #13	2221	503	13	18S	15E
A MC 27522	ALPINE #14	2221	504	13	18S	15E
A MC 27523	ALPINE #15	2221	505	18	18S	16E
A MC 27524	ALPINE #16	2221	506	18	18S	16E
A MC 27525	ALPINE #17	2221	507	18	18S	16E
A MC 27526	ALPINE #18	2221	508	18	18S	16E

RECEIVED
B.L.M. AZ STATE OFFICE
DEC 22 1986
7:45 A.M.
PHOENIX, ARIZONA

RECEIVED
B.L.M. AZ STATE OFFICE
JPI 1986

Location Notice Posted:
G & SR B&M
Pima County, Arizona

B.L.M. Serial No.	Name of Claim	7:45 A.M. PHOENIX	Book	Page	Sec.	Twp.	Rge.
A MC 27527	ALPINE #19		2230	138	18	18S	16E
A MC 27528	ALPINE #20		2230	139	18	18S	16E
A MC 27529	ALPINE #21		2230	140	18	18S	16E
A MC 27530	ALPINE #22		2230	141	18	18S	16E
A MC 27531	ALPINE #23		2230	142	18	18S	16E
A MC 27532	ALPINE #24		2230	143	18	18S	16E
A MC 27533	DOE 1		3366	300	23	18S	15E
A MC 27534	DOE 2		3366	301	23	18S	15E
A MC 27535	DOE 3		3366	302	23	18S	15E
A MC 27536	DOE 4		3366	303	23	18S	15E
A MC 27537	DOE 5		3366	304	26	18S	15E
A MC 27538	DOE 6		3366	305	26	18S	15E
A MC 27539	DOE 7		3366	306	26	18S	15E
A MC 27540	DOE 8		3366	307	26	18S	15E
A MC 27541	DOE 9		3366	308	26	18S	15E
A MC 27542	DOE 10		3366	309	26	18S	15E
A MC 27543	DOE 11		3366	310	26	18S	15E
A MC 27544	DOE 12		3366	311	26	18S	15E
A MC 27545	DOE 13A		3487	172	26	18S	15E
A MC 27546	DOE 14A		3487	173	26	18S	15E
A MC 27547	DOE 15A		3487	174	26	18S	15E
A MC 27548	DOE 16A		3487	175	26	18S	15E
A MC 27549	DOE 17A		3487	176	26	18S	15E
A MC 27550	DOE 18A		3487	177	26	18S	15E
A MC 27551	DOE 19A		3487	178	26	18S	15E
A MC 27552	DOE 20A		3487	179	26	18S	15E
A MC 27553	DOE 21A		3487	180	26	18S	15F
A MC 27554	DOE 22A		3487	181	26	18S	15E
A MC 27565	DOE 33		3363	430	23	18S	15E
A MC 27566	DOE 34		3363	431	23	18S	15E
A MC 27574	PAUL 8		3786	423	34	18S	15E
A MC 27576	PAUL 10		3786	425	34	18S	15E
A MC 27578	PAUL 12		3786	427	34	18S	15E
A MC 27580	PAUL 14		3786	429	34	18S	15E
A MC 27598	PAUL 32		3786	447	35	18S	15E
A MC 27600	PAUL 34		3786	449	35	18S	15E
A MC 27602	PAUL 36		3786	451	35	18S	15E
A MC 27603	PAUL 37		3786	452	35	18S	15E
A MC 27604	PAUL 38		3786	453	35	18S	15E
A MC 27605	PAUL 39		3786	454	35	18S	15E
A MC 27606	PAUL 40		3786	455	35	18S	15E
A MC 27607	PAUL 41		3786	456	35	18S	15E
A MC 27608	PAUL 42		3786	457	35	18S	15E
A MC 27609	PAUL 43		3786	458	35	18S	15E
A MC 27610	PAUL 44		3786	459	35	18S	15E
A MC 27612	PAUL 46		3786	461	35	18S	15E
A MC 27614	PAUL 48		3786	463	35	18S	15E
A MC 27616	PAUL 50		3786	465	35	18S	15E
A MC 27617	PAUL 51		3786	466			
	PAUL 51/AMENDED		6104	1279-80	35	18S	15E
A MC 27619	PAUL 53		3786	468			
	PAUL 53/AMENDED		6104	1281-82	35	18S	15E
A MC 27625	PAUL 59		3786	474			
	PAUL 59/AMENDED		6104	1291-92	35	18S	15E
A MC 27626	PAUL 60		3786	475			
	PAUL 60/AMENDED		6104	1293-94	35	18S	15E
A MC 27627	PAUL 61		3786	476	35	18S	15E
A MC 27628	PAUL 62		3786	477	35	18S	15E
A MC 27629	PAUL 63		3786	478	35	18S	15E
A MC 27630	PAUL 64		3786	479	35	18S	15E
A MC 27631	PAUL 65		3786	480	35	18S	15E
A MC 27632	PAUL 66		3786	481	35	18S	15E
A MC 27633	PAUL 67		3786	482	35	18S	15E
A MC 27634	PAUL 68		3786	483	35	18S	15E

RECEIVED
 B.L.M. AZ STATE OFFICE
 DEC 22 1986 *CB*

Location Notice Posted:
 G & SR B&M
 Pima County, Arizona

B.L.M. Serial No.	Name of Claim	7:45 A.M. PHOENIX, ARIZONA	Book	Page	Sec.	Twp.	Rge.
A MC 27635	PAUL 69		3786	484	35	18S	15E
A MC 27636	PAUL 70		3786	485	35	18S	15E
A MC 28871	SANTA RITA WEDGE		5901	1379	31	18S	16E
A MC 35995	ELK 49		3368	624	14	18S	15E
A MC 35996	ELK 50		3368	625	14	18S	15E
A MC 35997	ELK 51		3368	626	14	18S	15E
A MC 35998	ELK 52		3368	627	14	18S	15E
A MC 35999	ELK 53		3368	628	14	18S	15E
A MC 36000	ELK 54		3368	629	14	18S	15E
A MC 36001	ELK 55		3368	630	14	18S	15E
A MC 36002	ELK 56		3368	631	14	18S	15E
A MC 36003	ELK 57		3368	632	14	18S	15E
A MC 36004	ELK 58		3368	633	14	18S	15E
A MC 36005	ELK 59		3368	634	14	18S	15E
A MC 36006	ELK 60		3368	635	14	18S	15E
A MC 36007	ELK 61		3368	636	14	18S	15E
A MC 36008	ELK 62		3368	637	14	18S	15E
A MC 36009	ELK 63		3368	638	14	18S	15E
A MC 36010	ELK 64		3368	639	14	18S	15E
A MC 36011	ELK 65		3368	640	14	18S	15E
A MC 36012	ELK 66		3368	641	14	18S	15E
A MC 36013	ELK 67		3368	642	14	18S	15E
A MC 36014	ELK 68		3368	643	14	18S	15E
A MC 36015	ELK 69		3368	644	14	18S	15E
A MC 36016	ELK 113		3368	688	14	18S	15E
A MC 36017	ELK 114		3368	689	14	18S	15E
A MC 36018	BUZZARD NO. 2		2089	291	14	18S	15E
A MC 36019	BUZZARD NO. 3		2089	292	14	18S	15E
A MC 36020	BUZZARD NO. 4		2089	293	13	18S	15E
A MC 36021	BUZZARD NO. 5		2089	294	13	18S	15E
A MC 36022	SHADOW #1		2827	63	23	18S	15E
A MC 36023	SHADOW #2		2827	64	23	18S	15E
A MC 36024	SHADOW #3		2827	65	23	18S	15E
A MC 36025	SHADOW #4		2827	66	24	18S	15E
A MC 36026	JOHN 1		3934	508	24	18S	15E
A MC 36027	JOHN 2		3934	509	24	18S	15E
A MC 36028	FLYING DUTCHMAN NO.2		2089	295	13	18S	15E
A MC 36029	FLYING DUTCHMAN NO.3		2089	296	13	18S	15E
A MC 36030	FLYING DUTCHMAN NO.4		2089	297	13	18S	15E
A MC 36031	FLYING DUTCHMAN NO. 5		2089	298	13	18S	15E
A MC 36032	FLYING DUTCHMAN NO. 6		2089	299			
A MC 36032	FLYING DUTCHMAN NO.6/ AMENDED		6121	1267-68	13	18S	15E
A MC 36034	BLACK BESS NO. 2		2089	290	13	18S	15E
A MC 36036	K.W.L.		2078	442	13	18S	15E
A MC 36037	G.E.J.		2078	443	13	18S	15E
A MC 36038	R.F.E.		2078	444	24	18S	15E
A MC 36039	R.C.M.		2078	445	13	18S	15E
A MC 36040	SYCAMORE #1		2078	446	24	18S	15E
A MC 36041	SYCAMORE #2		2078	447	19	18S	16E
A MC 36042	SYCAMORE #3		2078	448	19	18S	16E
A MC 36043	SYCAMORE #4		2078	449			
A MC 36044	SYCAMORE #4/AMENDED		6121	1299-00	19	18S	16E
A MC 36044	SYCAMORE #5		2078	450			
A MC 36045	SYCAMORE #5/AMENDED		6121	1301-02	19	18S	16E
A MC 36045	SYCAMORE #6		2078	451			
A MC 36046	SYCAMORE #6/AMENDED		6121	1303-04	19	18S	16E
A MC 36046	SYCAMORE #7		2078	452			
A MC 36047	SYCAMORE #7/AMENDED		6121	1305-06	19	18S	16E
A MC 36047	SYCAMORE #8		2078	453			
A MC 36048	SYCAMORE #8/AMENDED		6121	1307-08	24	18S	15E
A MC 36048	SYCAMORE #9		2078	454	19	18S	16E
A MC 36049	SYCAMORE #10		2078	455	19	18S	16E
A MC 36050	SYCAMORE #11		2078	456	19	18S	16E

RECEIVED
 B.L.M. AZ STATE OFFICE
 DEC 22 1986

Location Notice Posted:
 G & SR B&M
 Pima County, Arizona

B.L.M.

Serial No.	Name of Claim	7:45 A.M. PHOENIX, ARIZONA	Book	Page	Sec.	Twp.	Rge.
A MC 36051	SYCAMORE #12		2078	457	19	18S	16E
A MC 36052	NARAGANSETT EXTENSION #1		937	372	19	18S	16E
A MC 36053	NARAGANSETT EXT #2		937	373	19	18S	16E
A MC 36054	NARAGANSETT EXTENSION #3		937	374	19	18S	16E
A MC 36055	NARAGANSETT EXTENSION #4		937	375	19	18S	16E
A MC 36056	NARAGANSETT EXTENSION #5		937	376	30	18S	16E
A MC 36057	NARAGANSETT EXTENSION #6		937	377	30	18S	16E
A MC 36058	NARAGANSETT EXTENSION #7		937	378	30	18S	16E
A MC 36059	NARAGANSETT EXTENSION #8		937	379	30	18S	16E
A MC 36060	NARRAGANSETT EXT. NO. 9		2020	358	30	18S	16E
A MC 36061	SCHWAB EXTENSION #1						
	NORTH WEST		1271	92	24	18S	15E
A MC 36062	ROCKY 1		3726	117	19	18S	16E
A MC 36063	AMOLE NO. 2		2051	262	19	18S	16E
A MC 36064	FALLS NO. 2		2051	263	25	18S	15E
A MC 36065	FALLS NO. 3		2110	267	25	18S	15E
A MC 36066	FALLS NO. 4		2110	268	25	18S	15E
A MC 36067	PERRY NO. 1		2112	11	25	18S	15E
A MC 36068	PERRY #2		2112	12	25	18S	15E
A MC 36069	PERRY #3		2112	13	25	18S	15E
A MC 36070	PERRY #4		2112	14	25	18S	15E
A MC 36071	PERRY # 5		2112	15	25	18S	15E
A MC 36072	PERRY #6		2112	16			
	PERRY #6/AMENDED		2148	519	25	18S	15E
A MC 36073	PERRY #7		2112	17	25	18S	15E
A MC 36074	PERRY #8		2112	18	25	18S	15E
A MC 36075	PERRY #9		2112	19	25	18S	15E
A MC 36076	PERRY #10		2112	20	25	18S	15E
A MC 36077	PERRY #11		2112	21	25	18S	15E
A MC 36078	PERRY #12		2112	22	25	18S	15E
A MC 36079	PERRY #13		2112	23	25	18S	15E
A MC 36080	PERRY #14		2112	24			
	PERRY #14/AMENDED		2139	440	36	18S	15E
A MC 36081	PERRY #15		2112	25			
	PERRY #15/AMENDED		2139	441	36	18S	15E
A MC 36082	PERRY #16		2112	26	36	18S	15E
A MC 36083	PERRY #17		2112	27	36	18S	15E
A MC 36084	PERRY #18		2112	28			
	PERRY #18/AMENDED		2139	442	36	18S	15E
A MC 36085	PERRY #19		2112	29			
	PERRY #19/AMENDED		2139	443	36	18S	15E
A MC 36086	GUNSITE 1-A		1980	353	30	18S	16E
A MC 36087	GUNSITE NO 2		1941	339			
	GUNSITE NO. 2/AMENDED		1980	354	19	18S	16E
A MC 36088	GUNSITE NO 3		1941	340	19	18S	16E
A MC 36089	GUNSITE NO. 4		1941	341	19	18S	16E
A MC 36090	GUNSITE 5A		2022	341	19	18S	16E
A MC 36091	GUNSITE 6-B		2110	264	19	18S	16E
A MC 36092	GUNSITE NO. 7		1941	344	19	18S	16E
A MC 36093	GUNSITE 7A		2411	174	19	18S	16E
A MC 36094	GUNSITE NO 8		1941	345	19	18S	16E
A MC 36095	GUNSITE NO, 9		1941	346	19	18S	16E
A MC 36096	GUNSITE NO. 10		1941	347	19	18S	16E
A MC 36097	GUNSITE NO. 11		1941	348	19	18S	16E
A MC 36098	GUNSITE NO. 12		1941	349	19	18S	16E
A MC 36099	GUNSITE NO, 13		1941	350	19	18S	16E
A MC 36100	GUNSITE NO. 14		1941	351	19	18S	16E
A MC 36101	GUNSITE NO.15		1941	352	19	18S	16E
A MC 36102	GUNSITE NO. 16		1941	353	19	18S	16E
A MC 36103	GUNSITE NO.17		1941	354	31	18S	16E
A MC 36104	GUNSITE NO. 18		1941	355	31	18S	16E
A MC 36105	GUNSITE NO. 19		1941	356	31	18S	16E
A MC 36106	GUNSITE NO. 20		1941	357	31	18S	16E
A MC 36107	GUNSITE NO. 21		1941	358	32	18S	16E

**RECEIVED
B.L.M. AZ STATE OFFICE**

DEC 22 1986

**7:45 A.M.
PHOENIX, ARIZONA**

Location Notice Posted:
G & SR B&M
Pima County, Arizona

B.L.M. Serial No.	Name of Claim	Book	Page	Sec.	Twp.	Rge.
A MC 36108	GUNSITE NO. 22	1941	359	31	18S	16E
A MC 36109	GUNSIGHT NO. 23	1967	324			
	GUNSIGHT NO. 23/AMENDED	2022	343	31	18S	16E
A MC 36110	GUNSITE NO 24	1943	14			
	GUNSITE #24/AMENDED	1980	355	31	18S	16E
A MC 36111	GUNSITE NO. 25	1943	15	31	18S	16E
A MC 36112	GUNSITE NO. 26	1943	16	31	18S	16E
A MC 36113	GUNSITE NO. 27	1943	13	31	18S	16E
A MC 36114	GUNSIGHT NO. 28	1967	325	31	18S	16E
A MC 36115	GUNSIGHT NO. 29	1967	326	31	18S	16E
A MC 36116	GUNSIGHT NO. 30	1967	327	31	18S	16E
A MC 36117	GUNSIGHT NO. 31	1967	328	31	18S	16E
A MC 36118	GUNSIGHT NO. 32	1967	329	31	18S	16E
A MC 36119	GUNSIGHT NO. 33	1967	330	31	18S	16E
A MC 36120	GUNSIGHT NO. 34	1967	331	31	18S	16E
A MC 36121	GUNSIGHT NO. 35	1967	332	31	18S	16E
A MC 36122	GUNSIGHT NO. 36	1967	333	31	18S	16E
A MC 36123	GUNSIGHT NO. 37	1967	334	31	18S	16E
A MC 36124	GUNSIGHT NO. 38	1967	335	31	18S	16E
A MC 36125	GUNSIGHT NO. 39	1967	336	31	18S	16E
A MC 36126	GUNSIGHT NO. 40	1967	337	31	18S	16E
A MC 36127	GUNSIGHT NO. 41	1967	338	6	19S	16E
A MC 36128	GUNSIGHT NO. 42	1967	339	6	19S	16E
A MC 36129	GUNSIGHT NO. 43	1967	340	36	18S	15E
A MC 36130	GUNSIGHT 44	1994	152			
	GUNSIGHT 44/AMENDED	6420	1007-08	1	19S	15E
A MC 36131	GUNSIGHT #45	1994	153			
	GUNSIGHT #45/AMENDED	6420	1009-10	1	19S	15E
A MC 36132	GUNSIGHT #46	1994	154	36	18S	15E
A MC 36133	GUNSIGHT #47	1994	155	36	18S	15E
A MC 36134	GUNSIGHT #48	1994	156	36	18S	15E
A MC 36135	GUNSIGHT #49	1994	157	36	18S	15E
A MC 36136	GUNSIGHT #50	1994	158			
	GUNSIGHT NO. 50/AMENDED	2078	464	36	18S	15E
A MC 36137	WILLIAMS FOLLY	5406	878	36	18S	15E
A MC 36138	WILLIAMS FOLLY #2	5406	879	36	18S	15E
A MC 36139	WILLIAMS FOLLY #3	5406	880			
	WILLIAMS FOLLY #3/AMENDED	6104	1277-78	36	18S	15E
A MC 46740	SANTA RITA #1	2148	520	30	18S	16E
A MC 46741	SANTA RITA #2	2148	521	30	18S	16E
A MC 46742	SANTA RITA #3	2148	522	30	18S	16E
A MC 46743	SANTA RITA #4	2148	523	30	18S	16E
A MC 46744	SANTA RITA #5	2148	524	30	18S	16E
A MC 46745	SANTA RITA #6	2148	525	30	18S	16E
A MC 46746	SANTA RITA #7	2148	526	30	18S	16E
A MC 46747	SANTA RITA #8A	2170	436	30	18S	16E
A MC 46748	SANTA RITA #9	2148	528	30	18S	16E
A MC 46749	SANTA RITA #10	2148	529	30	18S	16E
A MC 46750	SANTA RITA #11	2148	530	31	18S	16E
A MC 46751	SANTA RITA #12	2148	531	36	18S	15E
A MC 46752	SANTA RITA #13	2148	532	25	18S	15E
A MC 46753	SANTA RITA #14	2148	533	36	18S	15E
A MC 46754	SANTA RITA #15	2148	534	36	18S	15E
A MC 46755	SANTA RITA #16	2148	535	31	18S	16E
A MC 46756	SANTA RITA #17	2148	536	31	18S	16E
A MC 46757	SANTA RITA #18	2148	537	31	18S	16E
A MC 46758	SANTA RITA #19	2148	538	31	18S	16E
A MC 46759	SANTA RITA #20	2148	539	31	18S	16E
A MC 46760	SANTA RITA #21	2148	540	31	18S	16E
A MC 46761	SANTA RITA #22	2148	541	31	18S	16E
A MC 46762	SANTA RITA #23	2148	542	31	18S	16E
A MC 46763	SANTA RITA #24	2148	543	31	18S	16E
A MC 46764	SANTA RITA #25	2148	544	31	18S	16E

RECEIVED
B.L.M. AZ STATE OFFICE

DEC 22 1986

7:45 AM
PHOENIX, ARIZONA

Location Notice Posted:
G & SR B&M
Pima County, Arizona

B.L.M. Serial No.	Name of Claim	Book	Page	Sec.	Twp.	Rge.
A MC 46765	SANTA RITA #26	2148	545	36	18S	15E
A MC 46766	SANTA RITA #27	2148	546	36	18S	15E
A MC 46767	SANTA RITA #28	2148	547	36	18S	15E
A MC 46768	SANTA RITA #29	2148	548	36	18S	15E
A MC 46769	SANTA RITA #30	2148	549	36	18S	15E
A MC 46770	SANTA RITA #31	2148	550	36	18S	15E
A MC 46771	CATALINA #1	2148	518	30	18S	16E
A MC 46772	CATALINA #2	2148	517	30	18S	16E
A MC 46773	CATALINA #3	2148	516	30	18S	16E
A MC 46774	CATALINA #4	2148	515	30	18S	16E
A MC 46775	CATALINA #5A	2170	437	30	18S	16E
A MC 46776	CATALINA #6A	2170	435	30	18S	16E
A MC 46777	CATALINA #7	2148	512	30	18S	16E
A MC 46778	CATALINA #8	2148	511	30	18S	16E
A MC 46779	FRED BENNETT	936	425	30	18S	16E
A MC 46780	FRED BENNETT	712	107	30	18S	16E
A MC 46781	FRED BENNETT/AMENDED	2110	262	30	18S	16E
A MC 46782	ROSEMONT #9	936	424	30	18S	16E
A MC 46783	ROSEMONT #9/AMENDED	2078	466	30	18S	16E
A MC 46784	ROSEMONT #11	936	420	30	18S	16E
A MC 46785	ROSEMONT 11-A	2078	458	30	18S	16E
A MC 46786	ROSEMONT #12	936	431	30	18S	16E
A MC 46787	ROSEMONT #12/AMENDED	2078	467	30	18S	16E
A MC 46788	ROSEMONT #13	936	434	30	18S	16E
A MC 46789	ROSEMONT #13/AMENDED	2078	468	30	18S	16E
A MC 46790	ROSEMONT #15	936	429	30	18S	16E
A MC 46791	ROSEMONT #15/AMENDED	2078	469	30	18S	16E
A MC 46792	ROSEMONT #16	936	430	30	18S	16E
A MC 46793	ROSEMONT #16/AMENDED	2078	470	30	18S	16E
A MC 46794	ROSEMONT #17	936	432	30	18S	16E
A MC 46795	ROSEMONT #17/AMENDED	2078	471	30	18S	16E
A MC 46796	ROSEMONT #18	936	433	30	18S	16E
A MC 46797	ROSEMONT #18/AMENDED	2078	472	30	18S	16E
A MC 46798	ROSEMONT 21	964	202	29	18S	16E
A MC 46799	ROSEMONT #21/AMENDED	2078	473	30	18S	16E
A MC 46800	FRED BENNETT FRACTION	2022	338	30	18S	16E
A MC 46801	LAST CHANCE NO 1/	2929	207	36	18S	15E
A MC 46802	RELOCATION	2929	208	36	18S	15E
A MC 46803	LAST CHANCE NO 2/	2929	209	36	18S	15E
A MC 46804	RELOCATION	DD	284	25	18S	15E
A MC 46805	LAST CHANCE NO 3/	NN	555	25	18S	15E
A MC 46806	RELOCATION	NN	556	25	18S	15E
A MC 46807	MERCHANT (MINE)	821	393	25	18S	15E
A MC 46808	CAVE	897	182	25	18S	15E
A MC 46809	TAILOR	821	391	30	18S	16E
A MC 46810	WEDGE.	2022	342	25	18S	15E
A MC 46811	WEDGE NO 2	3486	103	30	18S	16E
A MC 46812	STRIP	2110	265	19	18S	16E
A MC 46813	CUBA FRACTION	2110	266	30	18S	16E
A MC 46814	PATRICK HENRY FRACTION/	1983	254	30	18S	16E
A MC 46815	RELOCATION	2078	465	30	18S	16E
A MC 46816	R. G. INGERSOLL FRACTION	1983	255	30	18S	16E
A MC 46817	DAYLIGHT FRACTION	1983	256	31	18S	16E
A MC 46818	TRAVIS #2	2170	455	31	18S	16E
A MC 46819	TRAVIS #2/AMENDED	1983	257	29	18S	16E
A MC 46820	TRAVIS #3	1009	441	19	18S	16E
A MC 46821	TRAVIS #4	2078	459	19	18S	16E
A MC 46822	TRAVIS #4/AMENDED	1009	442	19	18S	16E
A MC 46823	TRAVIS #5	2078	460	19	18S	16E
A MC 46824	TRAVIS #6	1009	460	19	18S	16E
A MC 46825	ART	2078	460	19	18S	16E
A MC 46826	ART/AMENDED	1009	460	19	18S	16E
A MC 46827	AL	2078	460	19	18S	16E
A MC 46828	AL/AMENDED	1009	460	19	18S	16E

7933 1639

RECEIVED
B.L.M. AZ STATE OFFICE
DEC 22 1986

Location Notice Posted:
 G & SR B&M
 Pima County, Arizona

B.L.N. Serial No.	Name of Claim	PHOENIX, ARIZONA	Book	Page	Sec.	Twp.	Rge.
A MC 46812	SAM		1009	439			
	SAM/AMENDED		2078	461	19	18S	16E
A MC 46813	FRED		1009	440			
	FRED/AMENDED		2078	462	19	18S	16E
A MC 46814	BERT		1009	443			
	BERT/AMENDED		2078	463	19	18S	16E
A MC 46815-	BOB		995	393	24	18S	15E
A MC 47481	CANYON NO. 33		6048	1223-24	7	18S	16E
A MC 47482	CANYON NO. 34		6048	1225-26	7	18S	16E
A MC 47483	CANYON NO. 35		6048	1227-28	7	18S	16E
A MC 47484	CANYON NO. 36		6048	1229-30	7	18S	16E
A MC 47485	CANYON NO. 37		6048	1231-32	7	18S	16E
A MC 47486	CANYON NO. 38		6048	1233-34	7	18S	16E
A MC 47487	CANYON NO. 39		6048	1235-36	7	18S	16E
A MC 47488	CANYON NO. 40		6048	1237-38	7	18S	16E
A MC 47489	CANYON NO. 41		6048	1239-40	7	18S	16E
A MC 47490	CANYON NO. 42		6048	1241-42	7	18S	16E
A MC 47491	CANYON NO. 43		6048	1243-44	7	18S	16E
A MC 47492	CANYON NO. 44		6048	1245-46	6	18S	16E
A MC 47493	CANYON NO. 45		6048	1247-48	6	18S	16E
A MC 47512	CANYON NO. 64		6048	1285-86	7	18S	16E
A MC 47513	CANYON NO. 65		6048	1287-88	7	18S	16E
A MC 47514	CANYON NO. 66		6048	1289-90	7	18S	16E
A MC 47515	CANYON NO. 67		6048	1291-92	7	18S	16E
A MC 47516	CANYON NO. 68		6048	1293-94	7	18S	16E
A MC 47517	CANYON NO. 69		6048	1295-96	7	18S	16E
A MC 47518	CANYON NO. 70		6048	1297-98	7	18S	16E
A MC 47519	CANYON NO. 71		6048	1299-00	7	18S	16E
A MC 47520	CANYON NO. 72		6048	1301-02	7	18S	16E
A MC 47521	CANYON NO. 73		6048	1303-04	7	18S	16E
A MC 47522	CANYON NO. 74		6048	1305-06	7	18S	16E
A MC 47523	CANYON NO. 75		6048	1307-08	7	18S	16E
A MC 47524	CANYON NO. 76		6048	1309-10	7	18S	16E
A MC 47525	CANYON NO. 77		6048	1311-12	7	18S	16E
A MC 47526	CANYON NO. 78		6048	1313-14	7	18S	16E
A MC 47527	CANYON NO. 79		6048	1315-16	7	18S	16E
A MC 47528	CANYON NO. 80		6048	1317-18	6	18S	16E
A MC 47529	CANYON NO. 81		6048	1319-20	6	18S	16E
A MC 62735	BAKER		916	550	15	18S	15E
A MC 62736	DADE		916	551	15	18S	15E
A MC 62737	EUSTIS		916	552	15	18S	15E
A MC 62738	FLAGLER		916	553	15	18S	15E
A MC 62739	GLADES		916	554	15	18S	15E
A MC 62740	HILLSBOROUGH		916	555	15	18S	15E
A MC 62741	INDIAN RIVER		916	556	15	18S	15E
A MC 62742	JACKSON		916	557	15	18S	15E
A MC 62743	KISSIMEE		916	558	15	18S	15E
A MC 62744	LIBERTY		916	559	15	18S	15E
A MC 62745	MANATEE		916	560	15	18S	15E
A MC 62746	NASSAU		916	561	15	18S	15E
A MC 62747	OKEECHOBEE		916	562	15	18S	15E
A MC 62748	PUTNAM		916	563	15	18S	15E
A MC 62749	POLK		948	23	15	18S	15E
A MC 62750	ORANGE		948	24	15	18S	15E
A MC 62751	VOLUSIA		948	25	15	18S	15E
A MC 62752	ESCAMBIA		948	26	15	18S	15E
A MC 62753	LEON		948	27	22	18S	15E
A MC 62754	SEMINOLE		948	31	10	18S	15E
A MC 62755	LEE		948	33	10	18S	15E
A MC 62756	PALM		948	34	15	18S	15E
A MC 62757	WAKULLA		948	471	15	18S	15E
A MC 62758	BREVARD		948	28	10	18S	15E
A MC 62759	GADSDEN		948	29	10	18S	15E
A MC 62760	PASCO		948	30	10	18S	15E

RECEIVED
B.L.M. AZ STATE OFFICE

DEC 22 1986

7:45 A.M.
PHOENIX, ARIZONA

Location Notice Posted:
G & SR B&M
Pima County, Arizona

B.L.M. Serial No.	Name of Claim	Book	Page	Sec.	Twp.	Rge.
A MC 62761	HENDRY					
A MC 62762	AUSTIN	948	470	10	18S	15E
A MC 62763	AUBURN	979	363	10	18S	15E
A MC 62764	MARION	979	364	10	18S	15E
A MC 62765	UNION	948	32	10	18S	15E
A MC 62766	RUBY	948	469	10	18S	15E
A MC 62767	IRISH	287	256	15	18S	15E
A MC 62768	DUZY	287	259	15	18S	15E
A MC 62769	BOSTON	932	231	22	18S	15E
A MC 62770	THE ALTA NO. 1	1750	237	22	18S	15E
	THE ALTA NO. 1/AMENDED	MMM	294			
A MC 62771	AMERICA NO. 1	464	65	15	18S	15E
	AMERICA NO. 1/AMENDED	MMM	295			
A MC 62772	AMERICA NO. 2	464	63	15	18S	15E
	AMERICA NO. 2/AMENDED	MMM	293			
A MC 62773	APRICOT	464	64	15	18S	15E
	APRICOT/AMENDED	MMM	292			
A MC 62774	FRENCH KING	464	60	15	18S	15E
	FRENCH KING/AMENDED	MMM	289			
A MC 62775	ALEXANDER	464	67	15	18S	15E
	ALEXANDER/AMENDED	MMM	290			
A MC 62776	ITALIAN QUEEN	464	59	15	18S	15E
	ITALIAN QUEEN/AMENDED	MMM	291			
A MC 62777	SHOVEL	464	71	15	18S	15E
	SHOVEL/AMENDED	MMM	331			
A MC 62778	FOUR QUEENS	464	70	15	18S	15E
A MC 62779	ANNIE NO. 1	287	257	15	18S	15E
	ANNIE NO. 1/AMENDED	MMM	333			
A MC 62780	ANNIE NO. 2	464	61	15	18S	15E
	ANNIE NO. 2/AMENDED	MMM	334			
A MC 62781	CORNER STONE	464	62	15	18S	15E
A MC 62782	CORNER STONE NO. 1	MMM	464	15	18S	15E
	CORNER STONE NO. 1/AMENDED	MMM	465			
A MC 62783	CORNER STONE NO. 3	464	68	15	18S	15E
	CORNER STONE NO. 3/AMENDED	MMM	467			
A MC 62784	CHERRY	464	69	10	18S	15E
	CHERRY/AMENDED	MMM	330			
A MC 62785	TELEMETER FRACTION	464	66	14	18S	15E
	TELEMETER FRACTION/AMENDED	2075	381			
A MC 62786	WEST END FRACTION	5013	166	14	18S	15E
	WEST END FRACTION/AMENDED	2075	383			
A MC 62787	HATTIE FRACTION	5013	164	14	18S	15E
	HATTIE FRACTION/AMENDED	2075	382			
A MC 62788	RAKE	5013	165	14	18S	15E
A MC 62789	HOE	3869	110	15	18S	15E
A MC 62790	MARLA	3869	111	15	18S	15E
A MC 62791	MARLA NO. 2	6104	1237-38	22	18S	15E
A MC 62792	MARLA NO. 3	6104	1239-40	22	18S	15E
A MC 62794	HENDRY NO. 2	6104	1241-42	22	18S	15E
A MC 62795	UNION NO. 2	6104	1247-48	10	18S	15E
A MC 62796	MARLA NO. 4	6104	1249-50	10	18S	15E
A MC 64123	CACTUS	6104	1243-44	22	18S	15E
A MC 64124	TRAVIS #7	6104	1251-52	36	18S	15E
A MC 64125	FOX #1	6104	1253-54	30	18S	16E
	FOX #1/AMENDED	2705	63			
A MC 64126	FOX #2	6104	1255-56	1	19S	15E
	FOX #2/AMENDED	2705	64			
A MC 64127	FOX #3	6104	1257-58	1	19S	15E
	FOX #3/AMENDED	2705	65			
A MC 64128	FOX #4	6104	1259-60	1	19S	15E
	FOX #4/AMENDED	2705	66			
A MC 64129	FOX #5	6104	1261-62	2	19S	15E
	FOX #5/AMENDED	2705	67			
A MC 64130	FOX #6A	6104	1263-64	36	18S	15E
		6104	1265-66	35	18S	15E

RECEIVED
B.L.M. AZ STATE OFFICE
DEC 22 1986

Location Notice Posted:
 G & SR B&M
 Pima County, Arizona

7:45 A.M.
PHOENIX, ARIZONA

B.L.M. Serial No.	Name of Claim	Book	Page	Sec.	Twp.	Rge.
A MC 64131	FOX #7	2705	69			
	FOX #7/AMENDED	6104	1267-68	35	18S	15E
A MC 64132	FOX #12	2705	74			
	FOX #12/AMENDED	6104	1269-70	2	19S	15E
A MC 64133	FOX #13	2705	75			
	FOX #13/AMENDED	6104	1271-72	2	19S	15E
A MC 64134	CLOUD REST	SS	511			
	CLOUD REST/AMENDED	6104	1273-74	36	18S	15E
A MC 64135	BIG WINDY	5406	876	1	19S	15E
A MC 64136	BIG WINDY FRACTION	5406	877	1	19S	15E
A MC 64137	BLUE WING	SS	581	36	18S	15E
A MC 64138	CLOUD REST NO.1	B-B-B	277			
	CLOUD REST NO.1/AMENDED	6104	1275-76	36	18S	15E
A MC 64139	PAUL 55A	6104	1283-84	35	18S	15E
A MC 64140	PAUL 56A	6104	1285-86	35	18S	15E
A MC 64141	PAUL 57A	6104	1287-88	35	18S	15E
A MC 64142	PAUL 58A	6104	1289-90	35	18S	15E
A MC 66835	KENT #1 LONG JOHN	1936	245	30	18S	16E
A MC 66836	KENT #2 PATRICIA C.	1936	246	30	18S	16E
A MC 66837	KENT #3 LITTLE JOE	1936	247	30	18S	16E
A MC 66838	BELLE OF ROSEMONT	2571	125			
	BELLE OF ROSEMONT/AMENDED	6216	999-1000	29	18S	16E
A MC 74390	JOHN	995	395	19	18S	16E
A MC 74391	JOE	995	396	24	18S	15E
A MC 74392	BEN	995	392	24	18S	15E
A MC 74393	PETE	995	394	24	18S	15E
A MC 74394	ADOLPH LEWISOHN	710	346	30	18S	16E
A MC 74395	ADOLPH LEWISOHN	936	419	30	18S	16E
A MC 74396	ROSEMONT	710	347	30	18S	16E
A MC 74397	ROSEMONT	936	418	30	18S	16E
A MC 74398	ALBERT STEINFELD	710	348	30	18S	16E
A MC 74399	ALBERT STEINFELD	936	427	30	18S	16E
A MC 74400	HUGH YOUNG	712	108	30	18S	16E
A MC 74401	HUGH YOUNG	936	422	30	18S	16E
A MC 74402	ETHEL	712	109	30	18S	16E
A MC 74403	ALBERT	712	110	30	18S	16E
A MC 74404	ROSEMONT #1	908	504	31	18S	16E
A MC 74405	ROSEMONT #2	908	501	31	18S	16E
A MC 74406	ROSEMONT #3	908	503	31	18S	16E
A MC 74407	ROSEMONT #4	908	499	31	18S	16E
A MC 74408	ROSEMONT #7	936	421	30	18S	16E
A MC 74409	ROSEMONT #8	936	423	30	18S	16E
A MC 74410	ROSEMONT #14	936	428	30	18S	16E
A MC 74411	ROSEMONT # 19	964	200	31	18S	16E
A MC 74412	ROSEMONT # 20	964	201	31	18S	16E
A MC 74413	ROSEMONT #20	908	500	31	18S	16E
A MC 74414	ROSEMONT # 22	964	203	31	18S	16E
A MC 74415	ROSEMONT # 23	908	497	31	18S	16E
A MC 74416	ROSEMONT #24	908	498	31	18S	16E
A MC 74417	ROSEMONT #25	908	502	31	18S	16E
A MC 74418	RX	936	426	30	18S	16E
A MC 75181	FLYING DUTCHMAN #7A	6121	1269-70	13	18S	15E
A MC 75182	BLUE POINT NO. 2A	6121	1271-72	13	18S	15E
A MC 75183	ALPINE #1A	6121	1275-76	13	18S	15E
A MC 75184	ALPINE #2A	6121	1277-78	13	18S	15E
A MC 75185	ALPINE #3A	6121	1279-80	18	18S	16E
A MC 75186	ALPINE #4A	6121	1281-82	18	18S	16E
A MC 95314	ORANGE NO. 2A	6159	1133-34	15	18S	15E
A MC 95315	FRIJOLE VI A	6159	1135-36	24	18S	15E
A MC 99789	FALCON 1A	6216	899-900	29	18S	16E
A MC 99790	FALCON 2A	6216	901-902	29	18S	16E
A MC 99791	FALCON 3A	6216	903-904	29	18S	16E
A MC 99792	FALCON 4A	6216	905-906	29	18S	16E
A MC 99793	FALCON 5A	6216	907-908	29	18S	16E

RECEIVED
B.L.M. AZ STATE OFFICE

DEC 22 1986

Location Notice Posted:
G & SR B&M
Pima County, Arizona

7:45 A.M.
PHOENIX, ARIZONA

B.L.M. Serial No.	Name of Claim	Book	Page	Sec.	Twp.	Rge.
A MC 99794	FALCON 6A	6216	909-910	29	18S	16E
A MC 99795	FALCON 7A	6216	911-912	29	18S	16E
A MC 99796	FALCON 8A	6216	913-914	29	18S	16E
A MC 99797	FALCON 9A	6216	915-916	29	18S	16E
A MC 99798	FALCON 10A	6216	917-918	29	18S	16E
A MC 99799	FALCON 11A	6216	919-920	29	18S	16E
A MC 99800	FALCON 12A	6216	921-922	29	18S	16E
A MC 99801	FALCON 13A	6216	923-924	29	18S	16E
A MC 99802	FALCON 14A	6216	925-926	29	18S	16E
A MC 99803	FALCON 15A	6216	927-928	29	18S	16E
A MC 99804	FALCON 16A	6216	929-930	29	18S	16E
A MC 99805	FALCON 17A	6216	931-932	29	18S	16E
A MC 99806	FALCON 18A	6216	933-934	29	18S	16E
A MC 99807	FALCON 19A	6216	935-936	29	18S	16E
A MC 99808	FALCON 20A	6216	937-938	29	18S	16E
A MC 99809	FALCON 21A	6216	939-940	29	18S	16E
A MC 99810	FALCON 22A	6216	941-942	29	18S	16E
A MC 99811	FALCON 27A	6216	943-944	29	18S	16E
A MC 99812	FALCON 28A	6216	945-946	29	18S	16E
A MC 99813	FALCON 29A	6216	947-948	29	18S	16E
A MC 99814	FALCON 30A	6216	949-950	29	18S	16E
A MC 99815	FALCON 31A	6216	951-952	29	18S	16E
A MC 99816	FALCON 32A	6216	953-954	29	18S	16E
A MC 99817	WASP 62A	6216	955-956	29	18S	16E
A MC 99818	WASP 63A	6216	957-958	29	18S	16E
A MC 99819	WASP 219A	6216	959-960	29	18S	16E
A MC 99820	WASP 220A	6216	961-962	29	18S	16E
A MC 99821	WASP 221A	6216	963-964	29	18S	16E
A MC 99822	WASP 222A	6216	965-966	29	18S	16E
A MC 99823	TECKY	6216	967-968	29	18S	16E
A MC 117293	MIA 1 A	6216	969-970	29	18S	16E
A MC 117294	MIA 2 A	6216	971-972	29	18S	16E
A MC 117295	MIA 3 A	6420	973-974	29	18S	16E
A MC 117296	MIA 4 A	6420	1011-13	1	19S	15E
A MC 117297	MIA 5 A	6420	1014-16	1	19S	15E
A MC 117298	MIA 6 A	6420	1017-19	1	19S	15E
A MC 117299	MIA 7 A	6420	1020-22	1	19S	15E
A MC 117300	MIA 8 A	6420	1023-25	1	19S	15E
A MC 117301	MIA 9 A	6420	1026-28	1	19S	15E
A MC 117302	MIA 10 A	6420	1029-31	1	19S	15E
A MC 117303	MIA 11 A	6420	1032-34	1	19S	15E
A MC 117304	MIA 12 A	6420	1035-37	1	19S	15E
A MC 117305	MIA 13 A	6420	1038-40	1	19S	15E
A MC 117306	MIA 14 A	6420	1041-42	2	19S	15E
A MC 129394	BILLY C.	6420	1043-45	1	19S	15E
		6420	1046-48	1	19S	15E
		6420	1049-51	1	19S	15E
		6522	781-782	1	19S	15E

RICHARD J. KENNEDY, RECORDER, RECORDED IN OFFICIAL RECORDS OF PIMA COUNTY, ARIZONA

at the request of Quana DEC 17 '86-4 PM
Fee 28.00 Fee # 179051 Book 7933 Pg 1624

1643

7933 1643



ANAMAX MINING COMPANY
 P.O. BOX 127, SAHUARITA, ARIZONA 85629
 602-791-2810

December 18, 1985

429394
 16984
 18914
 19084
 19271
 2194
 5925
 21772
 26586
 33162
 21291
 21879
 69049
 2194
 17195
 20667
 62735

BUREAU OF LAND MANAGEMENT
 Arizona State Office
 Siete Square
 3707 North 7th St.
 Phoenix, Arizona 85014

EVIDENCE OF ASSESSMENT WORK AND NOTICE OF INTENTION TO HOLD

In accordance with Rules and Regulations contained in Title 43, Chapter II, 3833.2-1, 3833.2-2 and 3833.2-3 enclosed are copies of Affidavits of Labor Performed and Improvements Made for assessment year September 1, 1984 to September 1, 1985 for the following. Notice of Intention to Hold in the form of a letter to the Bureau is also enclosed as listed. All of the instruments have been recorded in the office of the Pima County Recorder.

Name of Group or Individual Claim	Pima County, Arizona		
	Recording Data	Book/Page (s)	
Twin Buttes Parcel I	7677/1408-1413		95314
Twin Buttes Parcel II	7677/1414-1418		25210
Twin Buttes Parcel III	7677/1419-1421		74390
Twin Buttes Parcel IV	7677/1422-1424		75181
RED OXIDE NO. 4 Claim	7677/1425		24397
LITTLE JUDY Claim	7677/1426		22807
PRINCE RUPERT Claim	7677/1427		46740
CUNA D'ORO Claim	7677/1428		35851
Banner Mineral Hill Claims	7677/1429-1430		14972
BANNER HELMET PEAK CLAIMS	7677/1431-1433		64123
SAN XAVIER, BONANZA, BOBBY & OLIVETTE AND R & R REALTY GROUP	7677/1434-1436		27423
Helvetia Group I	7677/1437-1439		35995
Helvetia Group II	7677/1440-1446		47449
Helvetia Group III and Mia A Group	7677/1447-1454		134253
Helvetia Group IV and Frijole Group	7677/1455-1458		13284
Helvetia Group V	7677/1459-1464		15002
Helvetia Group VI	7677/1465-1468		
Helvetia Group VII	7677/1469-1471		
NOTICE OF INTENTION TO HOLD MILL SITES	7677/1472-1474		

B.L.M. REC'D
 DEC 19 1985
 7:45 A.M.
 PHOENIX & BUREAU

ANAMAX MINING COMPANY

By: Maria Deal
 Land Department

pc: Harold F. Metz
 Director of Assets and Taxes

Forms Sent to
 DSC

AFFIDAVIT LABOR PERFORMED AND IMPROVEMENTS MADE

Helvetia Group I

1984-1985

2205
36022
62735
95314
SK

STATE OF ARIZONA)
County of Pima) ss.

HAROLD F. METZ, being first duly sworn, deposes and says:

That he is a citizen of the United States of America, is more than twenty-one of age, and resides at 4749 East 18th Street, Tucson, Pima County, Arizona 85711.

form sent to ABC

That he is personally acquainted with the mining claims listed on Exhibit A, which is attached hereto and made a part of this affidavit by reference, situated in the Helvetia Mining District of Pima County, Arizona, the location notices and latest amended location notices if any, of which are recorded in the office of the County Recorder of Pima County in the books and at the pages indicated on Exhibit A.

That the said claims are a part of a coherent group of mutually contiguous claims, both patented and unpatented, all of which are held by Anamax Mining Company, an Arizona general partnership, and the same are operated as one group of claims by Anamax Mining Company, owner.

That between the 1st day of September, 1984, and the 1st day of September, 1985, work and improvements worth more than \$ 7,200.00 were done and performed for the benefit of the claims listed on Exhibit A and for all of the component claims in the group. That such work and improvements were done and performed at the expense of Anamax Mining Company and for the purpose of complying with the laws of the United States and the State of Arizona pertaining to assessment work or annual labor. That the value of such work and improvements was more than \$100.00 for each of the claims listed on Exhibit A.

That such work and improvements consisted of the following:

- 325 feet of core drilling and related expenses,
- road repair and drill site construction.

That the men who labored upon such work and improvements were various employees of: Joy Manufacturing Company AND Sierrita Mining & Ranching Co.

707 Boyd Boulevard

Sasabe Star Route Box 25A

La Porte, Indiana 46350

Tucson, Arizona 85736

who were the contractors employed by Anamax Mining Company for the performance or completion of the described work and improvements.

I certify that the foregoing is a true and correct statement of the work performed and improvements made, to the best of my knowledge and belief.

Harold F. Metz

Harold F. Metz, Director of Assets and Taxes
for ANAMAX MINING COMPANY, Owner
P.O. Box 127
Sahuarita, Arizona 85629

Subscribed and sworn to before me this 6th day of December, 1985.

Maria Deal

Notary Public

My Commission expires:
February 15, 1988

BLANKET COPY

DEC 19 1985

7:30 AM
PHOENIX ARIZONA

7677
1437

Exhibit A

Seventy two (72) unpatented lode mining claims situate in the Helvetia Mining District of Pima County, Arizona, the location notices and latest amended location notices, if any, of which are recorded in the office of the County Recorder of Pima County, Arizona, in the books and at the pages set forth below:

B.L.M. Serial No.	Name of Claim	Book	Page	Location Notice Posted:		
				G & SR B&M Pima County, Arizona		
				Sec.	Twp.	Rge.
A MC 2205	WALTHUM	942	87			
A MC 2206	WALTHUM/AMENDED	5436	812	22	18S	15E
A MC 2207	FLAT TOP	913	600			
A MC 2208	FLAT TOP/AMENDED	5436	813	15	"	"
A MC 2209	ROUND TOP	914	1			
A MC 2210	ROUND TOP/AMENDED	5436	814	"	"	"
A MC 36022	THE AXE	287	258			
A MC 36023	THE AXE/AMENDED	5436	815	14	"	"
A MC 36024	SUZY	934	536			
A MC 36025	SUZY/AMENDED	5436	816	22	"	"
A MC 62735	ALACHUA	916	549			
A MC 62736	ALACHUA/AMENDED	5436	817	"	"	"
A MC 62737	SHADOW #1	2827	63	23	"	"
A MC 62738	SHADOW #2	"	64	"	"	"
A MC 62739	SHADOW #3	"	65	"	"	"
A MC 62740	SHADOW #4	"	66	24	"	"
A MC 62741	BAKER	916	550	15	"	"
A MC 62742	DADE	"	551	"	"	"
A MC 62743	EUSTIS	"	552	"	"	"
A MC 62744	FLAGLER	"	553	"	"	"
A MC 62745	GLADES	"	554	"	"	"
A MC 62746	HILLSBOROUGH	"	555	"	"	"
A MC 62747	INDIAN RIVER	"	556	"	"	"
A MC 62748	JACKSON	"	557	"	"	"
A MC 62749	KISSIMMEE	"	558	"	"	"
A MC 62750	LIBERTY	"	559	"	"	"
A MC 62751	MANATEE	"	560	"	"	"
A MC 62752	NASSAU	"	561	"	"	"
A MC 62753	OKEECHOBEE	"	562	"	"	"
A MC 62754	PUTNAM	"	563	"	"	"
A MC 62755	POLK	948	23	"	"	"
A MC 62756	ORANGE	"	24	"	"	"
A MC 62757	VOLUSIA	"	25	"	"	"
A MC 62758	ESCAMBIA	"	26	"	"	"
A MC 62759	LEON	"	27	22	"	"
A MC 62760	SEMINOLE	"	31	10	"	"
A MC 62761	LEE	"	33	"	"	"
A MC 62762	PALM	"	34	15	"	"
A MC 62763	WAKULLA	"	471	"	"	"
A MC 62764	BREVARD	"	28	10	"	"
A MC 62765	GADSDEN	"	29	"	"	"
A MC 62766	PASCO	"	30	"	"	"
A MC 62767	HENDRY	"	470	"	"	"
A MC 62768	AUSTIN	979	363	"	"	"
A MC 62769	AUBURN	"	364	"	"	"
A MC 62770	MARION	948	32	"	"	"
A MC 62771	UNION	"	469	"	"	"
A MC 62772	RUBY	287	256	15	"	"
A MC 62773	IRISH	"	259	"	"	"
A MC 62774	DUZY	932	231	22	"	"
A MC 62775	BOSTON	1750	237	"	"	"

B.L.M. RECORDS
 DEC 19 1985
 PIMA COUNTY, ARIZONA

7677 1438

B.L.M. Serial No.	Name of Claim	Book	Page	Location Notice Posted:		
				Pima Sec.	G & SR B&M County, Arizona Twp.	Rge.
A MC 62770	THE ALTA NO. I	MMM	294			
A MC 62771	THE ALTA NO. 1/AMENDED	464	65	15	18S	15E
A MC 62772	AMERICA NO. I	MMM	295			
A MC 62773	AMERICA NO. 1/AMENDED	464	63	"	"	"
A MC 62774	AMERICA NO. 2	MMM	293			
A MC 62775	AMERICA NO. 2/AMENDED	464	64	"	"	"
A MC 62776	APRICOT	MMM	292			
A MC 62777	APRICOT/AMENDED	464	60	"	"	"
A MC 62778	FRENCH KING	MMM	289			
A MC 62779	FRENCH KING/AMENDED	464	67	"	"	"
A MC 62780	ALEXANDER	MMM	290			
A MC 62781	ALEXANDER/AMENDED	464	59	"	"	"
A MC 62782	ITALIAN QUEEN	MMM	291			
A MC 62783	ITALIAN QUEEN/AMENDED	464	71	"	"	"
A MC 62784	SHOVEL	MMM	331			
A MC 62785	SHOVEL/AMENDED	464	70	"	"	"
A MC 62786	FOUR QUEENS	287	257	"	"	"
A MC 62787	ANNIE NO. I	MMM	333			
A MC 62788	ANNIE NO. 1/AMENDED	464	61	"	"	"
A MC 62789	ANNIE NO. 2	MMM	334			
A MC 62790	ANNIE NO. 2/AMENDED	464	62	"	"	"
A MC 62791	CORNER STONE	MMM	464	"	"	"
A MC 62792	CORNER STONE NO. I	MMM	465			
A MC 62793	CORNER STONE NO. 1/ AMENDED	464	68	"	"	"
A MC 62794	CORNER STONE NO. 3	MMM	467			
A MC 62795	CORNER STONE NO. 3/ AMENDED	464	69	10	"	"
A MC 62796	CHERRY	MMM	330			
A MC 62797	CHERRY/AMENDED	464	66	14	"	"
A MC 62798	TELEMETER FRACTION	2075	381			
A MC 62799	TELEMETER FRACTION/ AMENDED	5013	166	"	"	"
A MC 62800	WEST END FRACTION	2075	383			
A MC 62801	WEST END FRACTION/ AMENDED	5013	164	"	"	"
A MC 62802	HATTIE FRACTION	2075	382			
A MC 62803	HATTIE FRACTION/ AMENDED	5013	165	"	"	"
A MC 62804	RAKE	3869	110	15	"	"
A MC 62805	HOE	"	111	"	"	"
A MC 62806	MARLA	6104	1237-1238	22	"	"
A MC 62807	MARLA NO. 2	"	1239-1240	"	"	"
A MC 62808	MARLA NO. 3	"	1241-1242	"	"	"
A MC 62809	HENDRY NO. 2	"	1247-1248	10	"	"
A MC 62810	UNION NO. 2	"	1249-1250	"	"	"
A MC 62811	MARLA NO. 4	"	1243-1244	22	"	"
A MC 95314	ORANGE NO. 2A	6159	1133-1134	15	"	"

150677

RICHARD J. KENNEDY, COUNTY RECORDER RECORDED IN PIMA COUNTY, AZ.	
DEC 10 '85 - 12 00 PM	
FEE \$ 5.00	DKT 7677 PG 1437-
REQ. <i>Anamay</i>	1439
BY: <i>[Signature]</i>	

B.L.M. COUNTY
DEC 19 1985
7:45 AM
PHOENIX, ARIZONA

7677 1439

AFFIDAVIT OF LABOR PERFORMED AND IMPROVEMENTS MADE

Helvetia Group II

1984-1985

2200
25210
27513
36018
46810
74390
75181
SK

STATE OF ARIZONA)
) ss.
County of Pima)

HAROLD F. METZ, being first duly sworn, deposes and says:

That he is a citizen of the United States of America, is more than twenty-one of age, and resides at 4749 East 18th Street, Tucson, Pima County, Arizona 85711.

That he is personally acquainted with the mining claims listed on Exhibit A, which is attached hereto and made a part of this affidavit by reference, situated in the Helvetia Mining District of Pima County, Arizona, the location notices and latest amended location notices if any, of which are recorded in the office of the County Recorder of Pima County in the books and at the pages indicated on Exhibit A.

That the said claims are a part of a coherent group of mutually contiguous claims, both patented and unpatented, all of which are held by Anamax Mining Company, an Arizona general partnership, and the same are operated as one group of claims by Anamax Mining Company, owner.

That between the 1st day of September, 1984, and the 1st day of September, 1985, work and improvements worth more than \$ 29,100.00 were done and performed for the benefit of the claims listed on Exhibit A and for all of the component claims in the group. That such work and improvements were done and performed at the expense of Anamax Mining Company and for the purpose of complying with the laws of the United States and the State of Arizona pertaining to assessment work or annual labor. That the value of such work and improvements was more than \$100.00 for each of the claims listed on Exhibit A.

That such work and improvements consisted of the following:

- 1,190 feet of core drilling and related expenses,
- road repair and drill site construction.

That the men who labored upon such work and improvements were various employees of: Joy Manufacturing Company AND Sierrita Mining & Ranching Co.

707 Boyd Boulevard

Sasabe Star Route Box 25A

La Porte, Indiana 46350

Tucson, Arizona 85736

who were the contractors employed by Anamax Mining Company for the performance or completion of the described work and improvements.

I certify that the foregoing is a true and correct statement of the work performed and improvements made, to the best of my knowledge and belief.

Harold F. Metz
Harold F. Metz, Director of Assets and Taxes
for ANAMAX MINING COMPANY, Owner
P.O. Box 127
Sahuarita, Arizona 85629

Subscribed and sworn to before me this 6th day of December, 19 85.

Maria Deal

Notary Public

My Commission expires:
February 15, 1988

BLANK

DEC 19 1985

7:05 AM
FRENCHMAN ARIZONA

7677 1440

Form Sent to REC

Exhibit A

Two hundred ninety one (291) unpatented lode mining claims situate in the Helvetia Mining District of Pima County, Arizona, the location notices and amended location notices, if any, of which are recorded in the office of the County Recorder of Pima County, Arizona, in the books and at the pages set forth below:

B.L.M. Serial No.	Name of Claim	Book	Page	Location Notice Posted:		
				G & SR B&M Pima County, Arizona		
				Sec.	Twp.	Rge.
A MC 2200	JIM	995	391			
A MC 2201	JIM/AMENDED	5436	802	24	18S	15E
A MC 2202	ISLE ROYAL FRACTION	2054	188	"	"	"
A MC 2203	" " "/AMENDED	5436	808	"	"	"
A MC 2204	INDIAN CLUB FRACTION	2054	187	"	"	"
A MC 2211	" " "/AMENDED	5436	809	"	"	"
A MC 2211	PILOT FRACTION	2051	261			
A MC 2211	PILOT FRACTION/ AMENDED	5436	810	"	"	"
A MC 2211	A.O.T. FRACTION	2054	186			
A MC 2211	A.O.T. FRACTION/ AMENDED	5436	811	"	"	"
A MC 2211	MALACHITE FRACTION	2110	263			
A MC 2211	MALACHITE FRACTION/ AMENDED	5436	807	19	"	16E
A MC 25210	KID 1	3368	529	18	"	"
A MC 25211	KID 2	"	530	"	"	"
A MC 25212	KID 3	"	531	"	"	"
A MC 25213	KID 4	"	532	"	"	"
A MC 25214	KID 5	"	533	"	"	"
A MC 25215	KID 6	"	534	"	"	"
A MC 25216	KID 7	"	535	"	"	"
A MC 25217	KID 8	"	537	"	"	"
A MC 25218	KID 9	"	536	"	"	"
A MC 25219	KID 10	"	538	19	"	"
A MC 25220	KID 11	"	539	"	"	"
A MC 25221	KID 12	"	540	"	"	"
A MC 25222	KID 13	"	541	"	"	"
A MC 25223	KID 14	"	542	20	"	"
A MC 25224	KID 15	"	543	"	"	"
A MC 25225	KID 16	"	544	"	"	"
A MC 25226	KID 17	"	545	"	"	"
A MC 25227	KID 18	"	546	"	"	"
A MC 25228	KID 19	"	547	"	"	"
A MC 25229	KID 20	"	548	"	"	"
A MC 25230	KID 21	"	549	"	"	"
A MC 25231	KID 22	"	550	"	"	"
A MC 25232	KID 23	"	551	"	"	"
A MC 25233	KID 24	"	552	"	"	"
A MC 25234	KID 25	"	553	"	"	"
A MC 25235	KID 26	"	554	"	"	"
A MC 25236	KID 27	"	555	"	"	"
A MC 25237	KID 28	"	556	"	"	"
A MC 25238	KID 29	"	557	"	"	"
A MC 25239	KID 29/AMENDED	6216	1001-1002	"	"	"
A MC 25240	KID 30	3368	558	"	"	"
A MC 25241	KID 30/AMENDED	3681	129	"	"	"
A MC 25242	KID 31	3368	559	"	"	"
A MC 25242	KID 32	"	560	"	"	"
A MC 25242	KID 33	"	561	"	"	"

B.L.M. COUNTY RECORDER
 DEC 19 1965
 PIMA COUNTY, ARIZONA

7677 1441

Location Notice Posted:

G & SR B&M

Pima County, Arizona
 Sec. Twp. Rge.

B.L.M.

Serial No.	Name of Claim	Book	Page	Sec.	Twp.	Rge.
A MC 25243	KID 34	3368	562	20	18S	16E
A MC 25244	KID 35	"	563	"	"	"
A MC 25245	KID 36	"	564	"	"	"
A MC 25246	KID 37	"	565	"	"	"
A MC 25247	KID 38	"	566	"	"	"
A MC 25248	KID 39	"	567	"	"	"
A MC 25249	KID 40	"	568	"	"	"
A MC 25250	KID 41	"	569	"	"	"
A MC 25251	KID 42	"	570	"	"	"
A MC 25252	KID 43	"	571	"	"	"
A MC 25253	KID 44	"	572	"	"	"
A MC 25254	KID 45	"	573	"	"	"
A MC 25255	KID 46	"	574	"	"	"
	KID 46/AMENDED	6216	1003-1004	"	"	"
A MC 25256	KID 47	3368	575	"	"	"
	KID 47/AMENDED	6216	1005-1006	"	"	"
A MC 25261	WASP 56	3786	56	"	"	"
A MC 25262	WASP 57	"	57	"	"	"
A MC 25263	WASP 58	"	58	"	"	"
	WASP 58/AMENDED	3842	133	"	"	"
A MC 25275	WASP 111	3786	70	17	"	"
A MC 25276	WASP 112	"	71	"	"	"
A MC 25277	WASP 113	"	72	"	"	"
A MC 25278	WASP 114	"	73	"	"	"
A MC 25279	WASP 115	"	74	"	"	"
A MC 25280	WASP 116	"	75	"	"	"
A MC 25281	WASP 117	"	76	"	"	"
A MC 25282	WASP 118	"	77	"	"	"
A MC 25283	WASP 119	"	78	"	"	"
A MC 25284	WASP 120	"	79	"	"	"
A MC 25285	WASP 121	"	80	"	"	"
A MC 25286	WASP 122	"	81	"	"	"
A MC 25287	WASP 123	"	82	"	"	"
A MC 25288	WASP 124	"	83	"	"	"
A MC 25289	WASP 125	"	84	"	"	"
A MC 25290	WASP 126	"	85	"	"	"
A MC 25291	WASP 127	"	86	"	"	"
A MC 25292	WASP 128	"	87	"	"	"
A MC 25293	WASP 129	"	88	"	"	"
A MC 25294	WASP 130	"	89	"	"	"
A MC 25317	WASP 223	"	112	"	"	"
A MC 25318	WASP 224	"	113	"	"	"
A MC 25319	WASP 225	"	114	"	"	"
A MC 25320	WASP 226	"	115	"	"	"
A MC 25321	WASP 227	"	116	"	"	"
A MC 25322	WASP 228	"	117	"	"	"
A MC 25323	WASP 229	"	118	"	"	"
A MC 25324	WASP 230	"	119	"	"	"
A MC 25325	WASP 231	"	120	"	"	"
A MC 25326	WASP 232	"	121	"	"	"
A MC 25327	WASP 233	"	122	"	"	"
A MC 25328	WASP 234	"	123	"	"	"
A MC 25329	WASP 235	"	124	"	"	"
A MC 25330	WASP 236	"	125	"	"	"
A MC 25331	WASP 237	"	126	"	"	"
A MC 25332	WASP 238	"	127	"	"	"
A MC 25333	WASP 239	"	128	"	"	"
A MC 25334	WASP 240	"	129	"	"	"
A MC 25335	WASP 241	"	130	"	"	"
A MC 25336	WASP 242	"	131	"	"	"
A MC 25375	WASP 339	"	170	"	"	"
	WASP 339/AMENDED	6216	995-996	21	"	"
A MC 25376	WASP 340	3786	171	"	"	"
A MC 25377	WASP 341	"	172	"	"	"

DEC 19 1965

7677 1442

Location Notice Posted:

G & SR 25M

Pima County, Arizona
 Sec. Twp. Rge.

B.L.M.

Serial No.	Name of Claim	Book	Page	Sec.	Twp.	Rge.
A MC 25378	WASP 342	3786	173	21	18S	16E
A MC 25379	WASP 343	"	174	"	"	"
A MC 25380	WASP 344	"	175	"	"	"
A MC 25381	WASP 345	"	176	"	"	"
A MC 25382	WASP 346	"	177	"	"	"
A MC 25383	WASP 347	"	178	"	"	"
A MC 25384	WASP 348	"	179	"	"	"
A MC 25385	WASP 349	"	180	"	"	"
A MC 25386	WASP 350	"	181	"	"	"
A MC 25387	WASP 351	"	182	"	"	"
A MC 25388	WASP 352	"	183	"	"	"
A MC 25389	WASP 353	"	184	"	"	"
A MC 25390	WASP 354	"	185	"	"	"
A MC 25391	WASP 355	"	186	"	"	"
A MC 25392	WASP 356	"	187	"	"	"
A MC 25393	WASP 357	"	188	"	"	"
A MC 25394	WASP 358	"	189	"	"	"
A MC 25395	WASP 359	"	190	16	"	"
A MC 25396	WASP 360	"	191	"	"	"
A MC 25397	WASP 361	"	192	"	"	"
A MC 25398	WASP 362	"	193	"	"	"
A MC 25399	WASP 363	"	194	"	"	"
A MC 25400	WASP 364	"	195	"	"	"
A MC 25401	WASP 365	"	196	"	"	"
A MC 25402	WASP 366	"	197	"	"	"
A MC 25403	WASP 367	"	198	"	"	"
A MC 25404	WASP 368	"	199	"	"	"
A MC 25405	WASP 369	"	200	"	"	"
A MC 25406	WASP 370	"	201	"	"	"
A MC 25407	WASP 371	"	202	"	"	"
A MC 25408	WASP 372	"	203	"	"	"
A MC 25409	WASP 373	"	204	"	"	"
A MC 25410	WASP 374	"	205	"	"	"
A MC 25411	WASP 375	"	206	"	"	"
A MC 25412	WASP 376	"	207	"	"	"
A MC 25413	WASP 377	"	208	"	"	"
A MC 25414	WASP 378	"	209	"	"	"
A MC 25457	WASP 443	"	252	21	"	"
A MC 25458	WASP 444	"	253	"	"	"
A MC 25459	WASP 445	"	254	"	"	"
A MC 25460	WASP 446	"	255	"	"	"
A MC 25461	WASP 447	"	256	"	"	"
A MC 25462	WASP 448	"	257	"	"	"
A MC 25463	WASP 449	"	258	22	"	"
A MC 25464	WASP 450	"	259	"	"	"
A MC 25465	WASP 451	"	260	16	"	"
A MC 25466	WASP 452	"	261	"	"	"
A MC 25467	WASP 453	"	262	"	"	"
A MC 25468	WASP 454	"	263	"	"	"
A MC 25469	WASP 455	"	264	"	"	"
A MC 25470	WASP 456	"	265	"	"	"
A MC 25471	WASP 457	"	266	"	"	"
A MC 25472	WASP 458	"	267	"	"	"
A MC 25473	WASP 459	"	268	"	"	"
A MC 25474	WASP 460	"	269	"	"	"
A MC 25475	WASP 461	"	270	"	"	"
A MC 25476	WASP 462	"	271	"	"	"
A MC 25477	WASP 463	"	272	"	"	"
A MC 25478	WASP 464	"	273	"	"	"
A MC 25479	WASP 465	"	274	"	"	"
A MC 25480	WASP 466	"	275	15	"	"
A MC 25481	WASP 467	"	276	16	"	"
A MC 25482	WASP 468	"	277	15	"	"
A MC 25483	WASP 469	"	278	16	"	"
A MC 25484	WASP 470	"	279	15	"	"

B.L.M. 1077
 DEC 19 1935
 TOLSON
 FEDERAL BUREAU OF INVESTIGATION

7677 1443

Location Notice Posted:
G & SR B&M
Pima County, Arizona
Sec. Twp. Rge.

B.L.M. Serial No.	Name of Claim	Book	Page	Sec.	Twp.	Rge.
A MC 25485	WASP 471	3786	280	21	18S	16E
A MC 25486	WASP 472	"	281	"	"	"
A MC 25529	WASP 543	"	324	22	"	"
A MC 25530	WASP 544	"	325	"	"	"
A MC 25531	WASP 545	"	326	"	"	"
A MC 25532	WASP 546	"	327	"	"	"
A MC 25533	WASP 547	"	328	"	"	"
A MC 25534	WASP 548	"	329	"	"	"
A MC 25535	WASP 549	"	330	"	"	"
A MC 25536	WASP 550	"	331	"	"	"
A MC 25537	WASP 551	"	332	"	"	"
A MC 25538	WASP 552	"	333	"	"	"
A MC 25539	WASP 553	"	334	"	"	"
A MC 25540	WASP 554	"	335	"	"	"
A MC 25541	WASP 555	"	336	"	"	"
A MC 25542	WASP 556	"	337	"	"	"
A MC 25543	WASP 557	"	338	"	"	"
A MC 25544	WASP 558	"	339	"	"	"
A MC 25545	WASP 559	"	340	15	"	"
A MC 25546	WASP 560	"	341	"	"	"
A MC 25547	WASP 561	"	342	"	"	"
A MC 25548	WASP 562	"	343	"	"	"
A MC 25549	WASP 563	"	344	"	"	"
A MC 25550	WASP 564	"	345	"	"	"
A MC 25551	WASP 565	"	346	"	"	"
A MC 25552	WASP 566	"	347	"	"	"
A MC 25553	WASP 567	"	348	"	"	"
A MC 25554	WASP 568	"	349	"	"	"
A MC 25555	WASP 569	"	350	"	"	"
A MC 25556	WASP 570	"	351	"	"	"
A MC 25557	WASP 571	"	352	"	"	"
A MC 25558	WASP 572	"	353	"	"	"
A MC 25559	WASP 573	"	354	"	"	"
A MC 25560	WASP 574	"	355	"	"	"
A MC 25561	WASP 575	"	356	"	"	"
A MC 25562	WASP 576	"	357	"	"	"
A MC 25563	WASP 577	"	358	"	"	"
A MC 25564	WASP 578	"	359	"	"	"
A MC 25605	WASP 641	"	400	22	"	"
A MC 25607	WASP 643	"	402	"	"	"
A MC 25609	WASP 645	"	404	"	"	"
A MC 25611	WASP 647	"	406	"	"	"
A MC 25613	WASP 649	"	408	"	"	"
A MC 25615	WASP 651	"	410	"	"	"
A MC 25617	WASP 653	"	412	"	"	"
A MC 25619	WASP 655	"	414	"	"	"
A MC 25621	OLE #1	3842	132	16	"	"
A MC 27513	ALPINE #5	2221	495	"	"	"
A MC 27514	ALPINE #5/AMENDED	6121	1283-1284	18	"	"
A MC 27515	ALPINE #6	2221	496	"	"	"
A MC 27516	ALPINE #6/AMENDED	6121	1285-1286	"	"	"
A MC 27517	ALPINE #7	2221	497	"	"	"
A MC 27518	ALPINE #7/AMENDED	6121	1287-1288	"	"	"
A MC 27519	ALPINE #8	2221	498	"	"	"
A MC 27520	ALPINE #8/AMENDED	6121	1289-1290	"	"	"
A MC 27521	ALPINE #9	2221	499	"	"	"
A MC 27522	ALPINE #9/AMENDED	6121	1291-1292	"	"	"
A MC 27523	ALPINE #10	2221	500	"	"	"
A MC 27524	ALPINE #10/AMENDED	6121	1293-1294	13	"	15E
A MC 27525	ALPINE #11	2221	501	"	"	"
A MC 27526	ALPINE #11/AMENDED	6121	1295-1296	"	"	"
A MC 27527	ALPINE #12	2221	502	"	"	"
A MC 27528	ALPINE #12/AMENDED	6121	1297-1298	"	"	"
A MC 27529	ALPINE #13	2221	503	"	"	"
A MC 27530	ALPINE #14	"	504	"	"	"

DEC 19 1935
 7:05 AM
 B.L.M. RECORDS

7677 144A

B.L.M.
 DEC 19 1935

7:45 AM
PHOENIX, ARIZONA

Location Notice Posted:
G & SR B&M
Pima County, Arizona
Sec. Twp. Rge.

B.L.M. Serial No.	Name of Claim	Book	Page	Sec.	Twp.	Rge.
A MC 27523	ALPINE #15	2221	505	18	18S	16E
A MC 27524	ALPINE #16	"	506	"	"	"
A MC 27525	ALPINE #17	"	507	"	"	"
A MC 27526	ALPINE #18	"	508	"	"	"
A MC 27527	ALPINE #19	2230	138	"	"	"
A MC 27528	ALPINE #20	"	139	"	"	"
A MC 27529	ALPINE #21	"	140	"	"	"
A MC 27530	ALPINE #22	"	141	"	"	"
A MC 27531	ALPINE #23	"	142	"	"	"
A MC 27532	ALPINE #24	"	143	"	"	"
A MC 36018	BUZZARD NO. 2	2089	291	14	"	15E
A MC 36019	BUZZARD NO. 3	"	292	"	"	"
A MC 36020	BUZZARD NO. 4	"	293	13	"	"
A MC 36021	BUZZARD NO. 5	"	294	"	"	"
A MC 36026	JOHN 1	3934	508	24	"	"
A MC 36027	JOHN 2	"	509	"	"	"
A MC 36028	FLYING DUTCHMAN NO. 2	2089	295	13	"	"
A MC 36029	FLYING DUTCHMAN NO. 3	"	296	"	"	"
A MC 36030	FLYING DUTCHMAN NO. 4	"	297	"	"	"
A MC 36031	FLYING DUTCHMAN NO. 5	"	298	"	"	"
A MC 36032	FLYING DUTCHMAN NO. 6	"	299	"	"	"
	FLYING DUTCHMAN NO. 6/ AMENDED	6121	1267-1268	"	"	"
A MC 36034	BLACK BESS NO. 2	2089	290	"	"	"
A MC 36036	K.W.L.	2078	442	"	"	"
A MC 36037	G.E.J.	"	443	"	"	"
A MC 36038	R.F.E.	"	444	24	"	"
A MC 36039	R.C.M.	"	445	13	"	"
A MC 36040	SYCAMORE #1	"	446	24	"	"
A MC 36041	SYCAMORE #2	"	447	19	"	16E
A MC 36042	SYCAMORE #3	"	448	"	"	"
A MC 36043	SYCAMORE #4	"	449	"	"	"
	SYCAMORE #4/AMENDED	6121	1299-1300	"	"	"
A MC 36044	SYCAMORE #5	2078	450	"	"	"
	SYCAMORE #5/AMENDED	6121	1301-1302	"	"	"
A MC 36045	SYCAMORE #6	2078	451	"	"	"
	SYCAMORE #6/AMENDED	6121	1303-1304	"	"	"
A MC 36046	SYCAMORE #7	2078	452	"	"	"
	SYCAMORE #7/AMENDED	6121	1305-1306	"	"	"
A MC 36047	SYCAMORE #8	2078	453	"	"	"
	SYCAMORE #8/AMENDED	6121	1307-1308	24	"	15E
A MC 36048	SYCAMORE #9	2078	454	19	"	16E
A MC 36049	SYCAMORE #10	"	455	"	"	"
A MC 36050	SYCAMORE #11	"	456	"	"	"
A MC 36051	SYCAMORE #12	"	457	"	"	"
A MC 36061	SCHWAB EXTENSION #1 NORTH WEST	1271	92	24	"	15E
A MC 36062	ROCKY 1	3726	117	19	"	16E
A MC 36063	AMOLE NO. 2	2051	262	"	"	"
A MC 36089	GUNSITE NO. 4	1941	341	"	"	"
A MC 36091	GUNSITE 6-B	2110	264	"	"	"
A MC 36092	GUNSITE NO. 7	1941	344	"	"	"
A MC 36093	GUNSITE 7A	2411	174	"	"	"
A MC 36094	GUNSITE NO 8	1941	345	"	"	"
A MC 36095	GUNSITE NO, 9	"	346	"	"	"
A MC 36096	GUNSITE NO. 10	"	347	"	"	"
A MC 36097	GUNSITE NO. 11	"	348	"	"	"
A MC 36098	GUNSITE NO. 12	"	349	"	"	"
A MC 36099	GUNSITE NO, 13	"	350	"	"	"
A MC 36100	GUNSITE NO. 14	"	351	"	"	"
A MC 36101	GUNSITE NO. 15	"	352	"	"	"
A MC 36102	GUNSITE NO. 16	"	353	"	"	"
A MC 46810	ART	1009	441	"	"	"
	ART/AMENDED	2078	459	"	"	"
A MC 46811	AL	1009	442	"	"	"
	AL/AMENDED	2078	460	"	"	"

7677 1445

Location Notice Posted:

B.L.M. Serial No.	Name of Claim	Book	Page	Pima County, Arizona		
				Sec.	Twp.	Rge.
A MC 46812	SAM	1009	439			
	SAM/AMENDED	2078	461	19	18S	16E
A MC 46813	FRED	1009	440			
	FRED/AMENDED	2078	462	"	"	"
A MC 46814	BERT	1009	443			
	BERT/AMENDED	2078	463	"	"	"
A MC 46815	BOB	995	393	24	"	15E
A MC 74390	JOHN	"	395	19	"	16E
A MC 74391	JOE	"	396	24	"	15E
A MC 74392	BEN	"	392	"	"	"
A MC 74393	PETE	"	394	"	"	"
A MC 75181	FLYING DUTCHMAN #7A	6121	1269-1270	13	"	"
A MC 75182	BLUE POINT NO. 2A	"	1271-1272	"	"	"
A MC 75183	ALPINE #1A	"	1275-1276	"	"	"
A MC 75184	ALPINE #2A	"	1277-1278	"	"	"
A MC 75185	ALPINE #3A	"	1279-1280	18	"	16E
A MC 75186	ALPINE #4A	"	1281-1282	"	"	"

150678

B.L.M. COUNTY
 DEC 19 1985
 THE LAND
 PHOENIX, ARIZONA

RICHARD J. KENNEDY, COUNTY RECORDER RECORDED IN PIMA COUNTY, AZ.	
DEC 10 '85 - 12 00 PM	
FEE \$ 7.00	DKT 7677 PG 1440-
REQ. <i>Anomax</i>	1446
BY: <i>J3</i>	

7677 1446

AFFIDAVIT LABOR PERFORMED AND IMPROVEMENTS MADE

2196
36064

Helvetia Group III and Mia A Group

1984-1985

Form Sent to DSC
25257
28871 46568
36052 64123
46740 66835
74394, 99789

STATE OF ARIZONA)
County of Pima) ss.

HAROLD F. METZ, being first duly sworn, deposes and says: 117293

That he is a citizen of the United States of America, is more than twenty-one of age, and resides at 4749 East 18th Street, Tucson, Pima County, Arizona 85711.

That he is personally acquainted with the mining claims listed on Exhibit A, which is attached hereto and made a part of this affidavit by reference, situated in the Helvetia Mining District of Pima County, Arizona, the location notices and latest amended location notices if any, of which are recorded in the office of the County Recorder of Pima County in the books and at the pages indicated on Exhibit A.

That the said claims are a part of a coherent group of mutually contiguous claims, both patented and unpatented, all of which are held by Anamax Mining Company, an Arizona general partnership, and the same are operated as one group of claims by Anamax Mining Company, owner.

That between the 1st day of September, 1984, and the 1st day of September, 1985, work and improvements worth more than \$ 33,400.00 were done and performed for the benefit of the claims listed on Exhibit A and for all of the component claims in the group. That such work and improvements were done and performed at the expense of Anamax Mining Company and for the purpose of complying with the laws of the United States and the State of Arizona pertaining to assessment work or annual labor. That the value of such work and improvements was more than \$100.00 for each of the claims listed on Exhibit A.

That such work and improvements consisted of the following:

1,630 feet of core drilling and related expenses,

road repair and new road and drill site construction.

That the men who labored upon such work and improvements were various employees of: Joy Manufacturing Company AND Sierrita Mining & Ranching Co.

707 Boyd Boulevard

Sasabe Star Route Box 25A

La Porte, Indiana 46350

Tucson, Arizona 85736

who were the contractors employed by Anamax Mining Company for the performance or completion of the described work and improvements.

I certify that the foregoing is a true and correct statement of the work performed and improvements made, to the best of my knowledge and belief.

Harold F. Metz
Harold F. Metz, Director of Assets and Taxes
for ANAMAX MINING COMPANY, Owner
P.O. Box 127
Sahuarita, Arizona 85629

Subscribed and sworn to before me this 6th day of December, 1985.

Maria Deal
Notary Public

My Commission expires:
February 15, 1988

DEC 19 1985
745 AM
PHOENIX, ARIZONA

Form Sent to DSC
117293-306 2198-2199 46800-809
64123-138 25257-260
66835-838 25264-265
74394-418 25268-274
99789-823 25295-312
25337-374 46794
25415-432 46796
25487- 25489, 25491
25493, 25495, 25497
28871 46756-764
36052-060 46768-791
36065-088, 36090-
36103-119, 36121-139
46740-742-46746

76777
1447

Exhibit A

Three hundred thirty four (334) unpatented lode mining claims situate in the Helvetia Mining District of Pima County, Arizona, the location notices and amended location notices, if any, of which are recorded in the office of the County Recorder of Pima County, Arizona, in the books and at the pages set forth below:

B.L.M. Serial No.	Name of Claim	Book	Page	Location Notice Posted:		
				Pima Sec.	G & SR B&M County, Arizona Twp.	Rge.
A MC 2196	SANTA RITA FRACTION	2148	510			
A MC 2197	SANTA RITA FRACTION/ AMENDED	5436	803	25	18S	15E
A MC 2198	CUSHING FRACTION	2022	344			
A MC 2199	CUSHING FRACTION/ AMENDED	5436	805	"	"	"
A MC 2199	YORK FRACTION	2022	340			
A MC 2199	YORK FRACTION/ AMENDED	5436	804	30	"	16E
A MC 2199	TRAVIS #1	1983	253			
A MC 2199	TRAVIS #1/SECOND AMENDED	5436	806	"	"	"
A MC 25257	WASP 52	3786	52			
A MC 25258	WASP 52/AMENDED	6216	955-956	29	"	"
A MC 25259	WASP 53	3786	53			
A MC 25260	WASP 53/AMENDED	6216	957-958	"	"	"
A MC 25264	WASP 54	3786	54	"	"	"
A MC 25265	WASP 55	"	55	31	"	"
A MC 25265	WASP 60	"	59			
A MC 25265	WASP 60/AMENDED	6216	959-960	32	"	"
A MC 25265	WASP 61	3786	60			
A MC 25265	WASP 61/AMENDED	6216	961-962	"	"	"
A MC 25268	WASP 101	3786	63	"	"	"
A MC 25269	WASP 102	"	64	"	"	"
A MC 25270	WASP 103	"	65	"	"	"
A MC 25271	WASP 104	"	66	"	"	"
A MC 25272	WASP 105	"	67	"	"	"
A MC 25273	WASP 106	"	68	"	"	"
A MC 25274	WASP 107	"	69	"	"	"
A MC 25295	WASP 201	"	90	"	"	"
A MC 25296	WASP 202	"	91	"	"	"
A MC 25297	WASP 203	"	92	"	"	"
A MC 25298	WASP 204	"	93	"	"	"
A MC 25299	WASP 205	"	94	"	"	"
A MC 25300	WASP 206	"	95	"	"	"
A MC 25301	WASP 207	"	96	"	"	"
A MC 25302	WASP 208	"	97	"	"	"
A MC 25303	WASP 209	"	98	"	"	"
A MC 25304	WASP 210	"	99	"	"	"
A MC 25305	WASP 211	"	100	"	"	"
A MC 25306	WASP 212	"	101	"	"	"
A MC 25307	WASP 213	"	102	"	"	"
A MC 25308	WASP 214	"	103	"	"	"
A MC 25309	WASP 215	"	104	"	"	"
A MC 25310	WASP 216	"	105	"	"	"
A MC 25311	WASP 217	"	106	"	"	"
A MC 25312	WASP 218	"	107	"	"	"
A MC 25337	WASP 301	"	132	33	"	"
A MC 25338	WASP 302	"	133	"	"	"
A MC 25339	WASP 303	"	134	"	"	"

BL...
DEC 19 1935
...

7677 1448

Location Notice Posted:

B.L.M. Serial No.	Name of Claim	Book	Page	Pima Sec.	County, Twp.	Arizona Rge
A MC 25340	WASP 304	3786	135	33	18S	16E
A MC 25341	WASP 305	"	136	"	"	"
A MC 25342	WASP 306	"	137	"	"	"
A MC 25343	WASP 307	"	138	"	"	"
A MC 25344	WASP 308	"	139	"	"	"
A MC 25345	WASP 309	"	140	"	"	"
A MC 25346	WASP 310	"	141	"	"	"
A MC 25347	WASP 311	"	142	"	"	"
A MC 25348	WASP 312	"	143	"	"	"
A MC 25349	WASP 313	"	144	"	"	"
A MC 25350	WASP 314	"	145	"	"	"
A MC 25351	WASP 315	"	146	"	"	"
A MC 25352	WASP 316	"	147	"	"	"
A MC 25353	WASP 317	"	148	"	"	"
A MC 25354	WASP 318	"	149	"	"	"
A MC 25355	WASP 319	"	150	"	"	"
	WASP 319/AMENDED	6216	975-976	"	"	"
A MC 25356	WASP 320	3786	151	"	"	"
A MC 25357	WASP 321	"	152	"	"	"
	WASP 321/AMENDED	6216	977-978	28	"	"
A MC 25358	WASP 322	3786	153	"	"	"
A MC 25359	WASP 323	"	154	"	"	"
	WASP 323/AMENDED	6216	979-980	"	"	"
A MC 25360	WASP 324	3786	155	"	"	"
A MC 25361	WASP 325	"	156	"	"	"
	WASP 325/AMENDED	6216	981-982	"	"	"
A MC 25362	WASP 326	3786	157	"	"	"
A MC 25363	WASP 327	"	158	"	"	"
	WASP 327/AMENDED	6216	983-984	"	"	"
A MC 25364	WASP 328	3786	159	"	"	"
A MC 25365	WASP 329	"	160	"	"	"
	WASP 329/AMENDED	6216	985-986	"	"	"
A MC 25366	WASP 330	3786	161	"	"	"
A MC 25367	WASP 331	"	162	"	"	"
	WASP 331/AMENDED	6216	987-988	"	"	"
A MC 25368	WASP 332	3786	163	"	"	"
A MC 25369	WASP 333	"	164	"	"	"
	WASP 333/AMENDED	6216	989-990	"	"	"
A MC 25370	WASP 334	3786	165	"	"	"
A MC 25371	WASP 335	"	166	"	"	"
	WASP 335/AMENDED	6216	991-992	"	"	"
A MC 25372	WASP 336	3786	167	"	"	"
A MC 25373	WASP 337	"	168	"	"	"
	WASP 337/AMENDED	6216	993-994	"	"	"
A MC 25374	WASP 338	3786	169	"	"	"
A MC 25415	WASP 401	"	210	33	"	"
A MC 25416	WASP 402	"	211	"	"	"
A MC 25417	WASP 403	"	212	"	"	"
A MC 25418	WASP 404	"	213	"	"	"
A MC 25419	WASP 405	"	214	"	"	"
A MC 25420	WASP 406	"	215	"	"	"
A MC 25421	WASP 407	"	216	"	"	"
A MC 25422	WASP 408	"	217	"	"	"
A MC 25423	WASP 409	"	218	"	"	"
A MC 25424	WASP 410	"	219	"	"	"
A MC 25425	WASP 411	"	220	"	"	"
A MC 25426	WASP 412	"	221	"	"	"
A MC 25427	WASP 413	"	222	"	"	"
A MC 25428	WASP 414	"	223	"	"	"
A MC 25429	WASP 415	"	224	"	"	"
A MC 25430	WASP 416	"	225	"	"	"
A MC 25431	WASP 417	"	226	"	"	"
A MC 25432	WASP 418	"	227	"	"	"

B.L.M. OFFICE
DEC 19 1985

7:45 AM
RECEIVED

7677 1449

U.S. DEPARTMENT OF THE INTERIOR

DEC 19 1965

7:45 AM
PHOENIX, ARIZONA

Location Notice Posted:

B.L.M.

G & SR R&M

Pima County, Arizona

Serial No.	Name of Claim	Book	Page	Sec.	Twp.	Rge.
A MC 25487✓	WASP 501	3786	282	34	18S	16E
A MC 25489✓	WASP 503	"	284	"	"	"
A MC 25491✓	WASP 505	"	286	"	"	"
A MC 25493✓	WASP 507	"	288	"	"	"
A MC 25495✓	WASP 509	"	290	"	"	"
A MC 25497✓	WASP 511	"	292	"	"	"
A MC 28871✓	SANTA RITA WEDGE	5901	1379	31	"	"
A MC 36052	NARAGANSETT EXTENSION #1	937	372	19	"	"
A MC 36053	NARAGANSETT EXT #2	"	373	"	"	"
A MC 36054	NARAGANSETT EXTENSION #3	"	374	"	"	"
A MC 36055	NARAGANSETT EXTENSION #4	"	375	"	"	"
A MC 36056	NARAGANSETT EXTENSION #5	"	376	30	"	"
A MC 36057	NARAGANSETT EXTENSION #6	"	377	"	"	"
A MC 36058	NARAGANSETT EXTENSION #7	"	378	"	"	"
A MC 36059	NARAGANSETT EXTENSION #8	"	379	"	"	"
A MC 36060	NARAGANSETT EXT. NO. 9	2020	358	"	"	"
A MC 36064	FALLS NO. 2	2051	263	25	"	15E
A MC 36065	FALLS NO. 3	2110	267	"	"	"
A MC 36066	FALLS NO. 4	"	268	"	"	"
A MC 36067	PERRY NO. 1	2112	11	"	"	"
A MC 36068	PERRY #2	"	12	"	"	"
A MC 36069	PERRY #3	"	13	"	"	"
A MC 36070	PERRY #4	"	14	"	"	"
A MC 36071	PERRY # 5	"	15	"	"	"
A MC 36072	PERRY #6	"	16	"	"	"
A MC 36073	PERRY #6/AMENDED	2148	519	"	"	"
A MC 36074	PERRY #7	2112	17	"	"	"
A MC 36075	PERRY #8	"	18	"	"	"
A MC 36076	PERRY #9	"	19	"	"	"
A MC 36077	PERRY #10	"	20	"	"	"
A MC 36078	PERRY #11	"	21	"	"	"
A MC 36079	PERRY #12	"	22	"	"	"
A MC 36080	PERRY #13	"	23	"	"	"
A MC 36081	PERRY #14	"	24	"	"	"
A MC 36082	PERRY #14/AMENDED	2139	440	36	"	"
A MC 36083	PERRY #15	2112	25	"	"	"
A MC 36084	PERRY #15/AMENDED	2139	441	"	"	"
A MC 36085	PERRY #16	2112	26	"	"	"
A MC 36086	PERRY #17	"	27	"	"	"
A MC 36087	PERRY #18	"	28	"	"	"
A MC 36088	PERRY #18/AMENDED	2139	442	"	"	"
A MC 36089	PERRY #19	2112	29	"	"	"
A MC 36090	PERRY #19/AMENDED	2139	443	"	"	"
A MC 36103	GUNSITE 1-A	1980	353	30	"	16E
A MC 36104	GUNSITE NO 2	1941	339	"	"	"
A MC 36105	GUNSITE NO. 2/AMENDED	1980	354	19	"	"
A MC 36106	GUNSITE NO 3	1941	340	"	"	"
A MC 36107	GUNSITE 5A	2022	341	"	"	"
A MC 36108	GUNSITE NO.17	1941	354	31	"	"
A MC 36109	GUNSITE NO. 18	"	355	"	"	"
A MC 36110	GUNSITE NO. 19	"	356	"	"	"
A MC 36111	GUNSITE NO. 20	"	357	"	"	"
A MC 36112	GUNSITE NO. 21	"	358	32	"	"
A MC 36113	GUNSITE NO. 22	"	359	31	"	"
A MC 36114	GUNSIGHT NO. 23	1967	324	"	"	"
A MC 36115	GUNSIGHT NO. 23/AMENDED	2022	343	"	"	"
A MC 36116	GUNSITE NO 24	1943	14	"	"	"
A MC 36117	GUNSITE #24/AMENDED	1980	355	"	"	"
A MC 36118	GUNSITE NO. 25	1943	15	"	"	"
A MC 36119	GUNSITE NO. 26	"	16	"	"	"
A MC 36120	GUNSITE NO. 27	"	13	"	"	"
A MC 36121	GUNSIGHT NO. 28	1967	325	"	"	"
A MC 36122	GUNSIGHT NO. 29	"	326	"	"	"
A MC 36123	GUNSIGHT NO. 30	"	327	"	"	"

7677 1450

DEC 19 1955

7:45 AM
PHOENIX, ARIZONA

Location Notice Posted:

B.L.M. Serial No.	Name of Claim	Book	Page	G & SR B&M Pima County, Arizona		
				Sec.	Twp.	Rge.
A MC 36117	GUNSIGHT NO. 31	1967	328	31	18S	16E
A MC 36118	GUNSIGHT NO. 32	"	329	"	"	"
A MC 36119	GUNSIGHT NO. 33	"	330	"	"	"
A MC 36120	GUNSIGHT NO. 34	"	331	"	"	"
A MC 36121	GUNSIGHT NO. 35	"	332	"	"	"
A MC 36122	GUNSIGHT NO. 36	"	333	"	"	"
A MC 36123	GUNSIGHT NO. 37	"	334	"	"	"
A MC 36124	GUNSIGHT NO. 38	"	335	"	"	"
A MC 36125	GUNSIGHT NO. 39	"	336	"	"	"
A MC 36126	GUNSIGHT NO. 40	"	337	"	"	"
A MC 36127	GUNSIGHT NO. 41	"	338	6	19S	"
A MC 36128	GUNSIGHT NO. 42	"	339	"	"	"
A MC 36129	GUNSIGHT NO. 43	"	340	36	18S	15E
A MC 36130	GUNSIGHT 44	1994	152			
	GUNSIGHT 44/AMENDED	6420	1007-1008	1	19S	"
A MC 36131	GUNSIGHT #45	1994	153			
	GUNSIGHT #45/AMENDED	6420	1009-1010	"	"	"
A MC 36132	GUNSIGHT #46	1994	154	36	18S	"
A MC 36133	GUNSIGHT #47	"	155	"	"	"
A MC 36134	GUNSIGHT #48	"	156	"	"	"
A MC 36135	GUNSIGHT #49	"	157	"	"	"
A MC 36136	GUNSIGHT #50	"	158			
	GUNSIGHT NO. 50/ AMENDED	2078	464	"	"	"
A MC 36137	WILLIAMS FOLLY	5406	878	"	"	"
A MC 36138	WILLIAMS FOLLY #2	"	879	"	"	"
A MC 36139	WILLIAMS FOLLY #3	"	880			
	WILLIAMS FOLLY #3/ AMENDED	6104	1277-1278	"	"	"
A MC 46740	SANTA RITA #1	2148	520	30	"	16E
A MC 46741	SANTA RITA #2	"	521	"	"	"
A MC 46742	SANTA RITA #3	"	522	"	"	"
A MC 46743	SANTA RITA #4	"	523	"	"	"
A MC 46744	SANTA RITA #5	"	524	"	"	"
A MC 46745	SANTA RITA #6	"	525	"	"	"
A MC 46746	SANTA RITA #7	"	526	"	"	"
A MC 46747	SANTA RITA #8A	2170	436	"	"	"
A MC 46748	SANTA RITA #9	2148	528	"	"	"
A MC 46749	SANTA RITA #10	"	529	"	"	"
A MC 46750	SANTA RITA #11	"	530	31	"	"
A MC 46751	SANTA RITA #12	"	531	36	"	15E
A MC 46752	SANTA RITA #13	"	532	25	"	"
A MC 46753	SANTA RITA #14	"	533	36	"	"
A MC 46754	SANTA RITA #15	"	534	"	"	"
A MC 46755	SANTA RITA #16	"	535	31	"	16E
A MC 46756	SANTA RITA #17	"	536	"	"	"
A MC 46757	SANTA RITA #18	"	537	"	"	"
A MC 46758	SANTA RITA #19	"	538	"	"	"
A MC 46759	SANTA RITA #20	"	539	"	"	"
A MC 46760	SANTA RITA #21	"	540	"	"	"
A MC 46761	SANTA RITA #22	"	541	"	"	"
A MC 46762	SANTA RITA #23	"	542	"	"	"
A MC 46763	SANTA RITA #24	"	543	"	"	"
A MC 46764	SANTA RITA #25	"	544	"	"	"
A MC 46765	SANTA RITA #26	"	545	36	"	15E
A MC 46766	SANTA RITA #27	"	546	"	"	"
A MC 46767	SANTA RITA #28	"	547	"	"	"
A MC 46768	SANTA RITA #29	"	548	"	"	"
A MC 46769	SANTA RITA #30	"	549	"	"	"
A MC 46770	SANTA RITA #31	"	550	"	"	"
A MC 46771	CATALINA #1	"	518	30	"	16E
A MC 46772	CATALINA #2	"	517	"	"	"
A MC 46773	CATALINA #3	"	516	"	"	"
A MC 46774	CATALINA #4	"	515	"	"	"

7677 1451

BLM

DEC 19 1965

Location Notice Posted:

G & SR B&M

Pima County, Arizona

B.L.M.

705 AM
PHOENIX, ARIZONA

Serial No.	Name of Claim	Book	Page	Sec.	Twp.	Rge.
A MC 46775	CATALINA #5A	2170	437	30	18S	16E
A MC 46776	CATALINA #6A	"	435	"	"	"
A MC 46777	CATALINA #7	2148	512	"	"	"
A MC 46778	CATALINA #8	"	511	"	"	"
A MC 46779	FRED BENNETT	936	425	"	"	"
A MC 46780	FRED BENNETT	712	107	"	"	"
	FRED BENNETT/AMENDED	2110	262	"	"	"
A MC 46781	ROSEMONT #9	936	424	"	"	"
	ROSEMONT #9/AMENDED	2078	466	"	"	"
A MC 46782	ROSEMONT #11	936	420	"	"	"
A MC 46783	ROSEMONT 11-A	2078	458	"	"	"
A MC 46784	ROSEMONT #12	936	431	"	"	"
	ROSEMONT #12/AMENDED	2078	467	"	"	"
A MC 46785	ROSEMONT #13	936	434	"	"	"
	ROSEMONT #13/AMENDED	2078	468	"	"	"
A MC 46786	ROSEMONT #15	936	429	"	"	"
	ROSEMONT #15/AMENDED	2078	469	"	"	"
A MC 46787	ROSEMONT #16	936	430	"	"	"
	ROSEMONT #16/AMENDED	2078	470	"	"	"
A MC 46788	ROSEMONT #17	936	432	"	"	"
	ROSEMONT #17/AMENDED	2078	471	"	"	"
A MC 46789	ROSEMONT #18	936	433	"	"	"
	ROSEMONT #18/AMENDED	2078	472	"	"	"
A MC 46790	ROSEMONT 21	964	202	"	"	"
	ROSEMONT #21/AMENDED	2078	473	29	"	"
A MC 46791	FRED BENNETT FRACTION	2022	338	30	"	"
A MC 46792	LAST CHANCE NO 1/ RELOCATION	2929	207	36	"	15E
A MC 46793	LAST CHANCE NO 2/ RELOCATION	"	208	"	"	"
A MC 46794	LAST CHANCE NO 3/ RELOCATION	"	209	"	"	"
A MC 46795	MERCHANT (MINE)	DD	284	25	"	"
A MC 46796	CAVE	NN	555	"	"	"
A MC 46797	TAILOR	"	556	"	"	"
A MC 46798	WEDGE.	821	393	"	"	"
A MC 46799	WEDGE NO 2	897	182	"	"	"
A MC 46800	STRIP	821	391	30	"	16E
A MC 46801	CUBA FRACTION	2022	342	25	"	15E
A MC 46802	PATRICK HENRY FRACTION/ RELOCATION	3486	103	30	"	16E
A MC 46803	R. G. INGERSOLL FRACTION	2110	265	19	"	"
A MC 46804	DAYLIGHT FRACTION	"	266	30	"	"
A MC 46805	TRAVIS #2	1983	254	"	"	"
	TRAVIS #2/AMENDED	2078	465	"	"	"
A MC 46806	TRAVIS #3	1983	255	"	"	"
A MC 46807	TRAVIS #4	"	256	"	"	"
	TRAVIS #4/AMENDED	2170	455	31	"	"
A MC 46808	TRAVIS #5	1983	257	"	"	"
A MC 46809	TRAVIS #6	"	258	29	"	"
A MC 64123	CACTUS	6104	1251-1252	36	"	15E
A MC 64124	TRAVIS #7	"	1253-1254	30	"	16E
A MC 64125	FOX #1	2705	63	"	"	"
	FOX #1/AMENDED	6104	1255-1256	1	19S	15E
A MC 64126	FOX #2	2705	64	"	"	"
	FOX #2/AMENDED	6104	1257-1258	"	"	"
A MC 64127	FOX #3	2705	65	"	"	"
	FOX #3/AMENDED	6104	1259-1260	"	"	"
A MC 64128	FOX #4	2705	66	"	"	"
	FOX #4/AMENDED	6104	1261-1262	2	"	"
A MC 64129	FOX #5	2705	67	"	"	"
	FOX #5/AMENDED	6104	1263-1264	36	18S	"
A MC 64130	FOX #6A	"	1265-1266	35	"	"
A MC 64131	FOX #7	2705	69	"	"	"
	FOX #7/AMENDED	6104	1267-1268	"	"	"

7677 1452

Location Notice Posted:

G & SR B&M

Pima County, Arizona

B.L.M.

Serial No.	Name of Claim	Book	Page	Sec.	Twp.	Rge.
A MC 64132	FOX #12	2705	74			
	FOX #12/AMENDED	6104	1269-1270	2	19S	15E
A MC 64133	FOX #13	2705	75			
	FOX #13/AMENDED	6104	1271-1272	"	"	"
A MC 64134	CLOUD REST	SS	511			
	CLOUD REST/AMENDED	6104	1273-1274	36	18S	"
A MC 64135	BIG WINDY	5406	876	1	19S	"
A MC 64136	BIG WINDY FRACTION	"	877	"	"	"
A MC 64137	BLUE WING	SS	581	36	18S	"
A MC 64138	CLOUD REST NO.1	B-B-B	277			
	CLOUD REST NO.1/AMENDED	6104	1275-1276	"	"	"
A MC 66835	KENT #1 LONG JOHN	1936	245	30	"	16E
A MC 66836	KENT #2 PATRICIA C.	"	246	"	"	"
A MC 66837	KENT #3 LITTLE JOE	"	247	"	"	"
A MC 66838	BELLE OF ROSEMONT	2571	125			
	BELLE OF ROSEMONT/ AMENDED	6216	999-1000	29	"	"
A MC 74394	ADOLPH LEWISOHN	710	346	30	"	"
A MC 74395	ADOLPH LEWISOHN	936	419	"	"	"
A MC 74396	ROSEMONT	710	347	"	"	"
A MC 74397	ROSEMONT	936	418	"	"	"
A MC 74398	ALBERT STEINFELD	710	348	"	"	"
A MC 74399	ALBERT STEINFELD	936	427	"	"	"
A MC 74400	HUGH YOUNG	712	108	"	"	"
A MC 74401	HUGH YOUNG	936	422	"	"	"
A MC 74402	ETHEL	712	109	"	"	"
A MC 74403	ALBERT	712	110	"	"	"
A MC 74404	ROSEMONT #1	908	504	31	"	"
A MC 74405	ROSEMONT #2	908	501	"	"	"
A MC 74406	ROSEMONT #3	"	503	"	"	"
A MC 74407	ROSEMONT #4	"	499	"	"	"
A MC 74408	ROSEMONT #7	936	421	30	"	"
A MC 74409	ROSEMONT #8	"	423	"	"	"
A MC 74410	ROSEMONT #14	"	428	"	"	"
A MC 74411	ROSEMONT # 19	964	200	31	"	"
A MC 74412	ROSEMONT # 20	"	201	"	"	"
A MC 74413	ROSEMONT #20	908	500	"	"	"
A MC 74414	ROSEMONT # 22	964	203	"	"	"
A MC 74415	ROSEMONT # 23	908	497	"	"	"
A MC 74416	ROSEMONT #24	"	498	"	"	"
A MC 74417	ROSEMONT #25	"	502	"	"	"
A MC 74418	RX	936	426	30	"	"
A MC 99789	FALCON 1A	6216	899-900	29	"	"
A MC 99790	FALCON 2A	"	901-902	"	"	"
A MC 99791	FALCON 3A	"	903-904	"	"	"
A MC 99792	FALCON 4A	"	905-906	"	"	"
A MC 99793	FALCON 5A	"	907-908	"	"	"
A MC 99794	FALCON 6A	"	909-910	"	"	"
A MC 99795	FALCON 7A	"	911-912	"	"	"
A MC 99796	FALCON 8A	"	913-914	"	"	"
A MC 99797	FALCON 9A	"	915-916	"	"	"
A MC 99798	FALCON 10A	"	917-918	"	"	"
A MC 99799	FALCON 11A	"	919-920	"	"	"
A MC 99800	FALCON 12A	"	921-922	"	"	"
A MC 99801	FALCON 13A	"	923-924	"	"	"
A MC 99802	FALCON 14A	"	925-926	"	"	"
A MC 99803	FALCON 15A	"	927-928	"	"	"
A MC 99804	FALCON 16A	"	929-930	"	"	"
A MC 99805	FALCON 17A	"	931-932	"	"	"
A MC 99806	FALCON 18A	"	933-934	"	"	"
A MC 99807	FALCON 19A	"	935-936	"	"	"
A MC 99808	FALCON 20A	"	937-938	"	"	"
A MC 99809	FALCON 21A	"	939-940	"	"	"
A MC 99810	FALCON 22A	"	941-942	"	"	"
A MC 99811	FALCON 27A	"	943-944	"	"	"
A MC 99812	FALCON 28A	"	945-946	"	"	"

B.L.M. 745 AM
 DEC 19 1985
 PIMA COUNTY ARIZONA

7677 1453

Location Notice Posted:

Serial No.	Name of Claim	Book	Page	G & SR B&M		
				Pima County, Arizona Sec.	Twp.	Rge.
A MC 99813	FALCON 29A	6216	947-948	29	18S	16E
A MC 99814	FALCON 30A	"	949-950	"	"	"
A MC 99815	FALCON 31A	"	951-952	"	"	"
A MC 99816	FALCON 32A	"	953-954	"	"	"
A MC 99817	WASP 62A	"	963-964	"	"	"
A MC 99818	WASP 63A	"	965-966	"	"	"
A MC 99819	WASP 219A	"	967-968	"	"	"
A MC 99820	WASP 220A	"	969-970	"	"	"
A MC 99821	WASP 221A	"	971-972	"	"	"
A MC 99822	WASP 222A	"	973-974	"	"	"
A MC 99823	TECKY	"	997-998	"	"	"
A MC 117293	MIA 1 A	6420	1011-1013	1	19S	15E
A MC 117294	MIA 2 A	"	1014-1016	"	"	"
A MC 117295	MIA 3 A	"	1017-1019	"	"	"
A MC 117296	MIA 4 A	"	1020-1022	"	"	"
A MC 117297	MIA 5 A	"	1023-1025	"	"	"
A MC 117298	MIA 6 A	"	1026-1028	"	"	"
A MC 117299	MIA 7 A	"	1029-1031	"	"	"
A MC 117300	MIA 8 A	"	1032-1034	"	"	"
A MC 117301	MIA 9 A	"	1035-1037	"	"	"
A MC 117302	MIA 10 A	"	1038-1040	"	"	"
A MC 117303	MIA 11 A	"	1041-1042	2	"	"
A MC 117304	MIA 12 A	"	1043-1045	1	"	"
A MC 117305	MIA 13 A	"	1046-1048	"	"	"
A MC 117306	MIA 14 A	"	1049-1051	"	"	"

B.L. [unclear]
 DEC 19 1985
 [unclear]
 [unclear]

150679

RICHARD J. KENNEDY, COUNTY RECORDER RECORDED IN PIMA COUNTY, AZ.		
DEC 10 '85 - 12 00 PM		
FEE \$	DKT 7677	PG 1447-
REQ. <i>Annamay</i>		1454
BY: <i>[Signature]</i>		

7677 1454

AFFIDAVIT OF LABOR PERFORMED AND IMPROVEMENTS MADE

Helvetia Group V

1984-1985

27423
35995
47449
134253
JK

from Scott to ABC

STATE OF ARIZONA)
) ss.
County of Pima)

HAROLD F. METZ, being first duly sworn, deposes and says:

That he is a citizen of the United States of America, is more than twenty-one years of age, and resides at 4749 East 18th Street, Tucson, Pima County, Arizona 85711.

That he is personally acquainted with the mining claims listed on Exhibit A, which is attached hereto and made a part of this affidavit by reference, situated in the Helvetia Mining District of Pima County, Arizona, the location notices and latest amended location notices, if any, of which are recorded in the office of the County Recorder of Pima County in the books and at the pages indicated on Exhibit A.

That the said claims constitute a coherent group of mutually contiguous claims, all of which are held by Anamax Mining Company, an Arizona general partnership, and the same are operated as one group of claims by Anamax Mining Company, owner.

That between the 1st day of September, 1984, and the 1st day of September, 1985, work and improvements worth more than \$24,800.00 were done and performed for the benefit of the said group of claims and for all of the component claims in the group. That such work and improvements were done and performed at the expense of Anamax Mining Company and for the purpose of complying with the laws of the United States and the State of Arizona pertaining to assessment work or annual labor. That the value of such work and improvements was more than \$100.00 for each of the claims comprising the group.

That such work and improvements consisted of the following:

1,425 feet of core drilling and related expenses,

road repair and drill site preparation.

That the men who labored upon such work and improvements were various employees of: Joy Manufacturing Company AND Sierrita Mining & Ranching Co.

707 Boyd Boulevard


Sasabe Star Route Box 25A

La Porte, Indiana 46350

Tucson, Arizona 85736

who were the contractors employed by Anamax Mining Company for the performance or completion of the described work and improvements.

I certify that the foregoing is a true and correct statement of the work performed and improvements made, to the best of my knowledge and belief.



Harold F. Metz

Harold F. Metz, Director of Assets and Taxes
for ANAMAX MINING COMPANY, Owner
P.O. Box 127
Sahuarita, Arizona 85629

Subscribed and sworn to before me this 6th day of December, 1985.

Maria Deal

Notary Public

My Commission expires:

February 15, 1988

BL...

DEC 19 1985

7:56 AM
FBI...

7677 1459

Exhibit A

Two hundred forty-eight (248) unpatented lode mining claims situate in the Helvetia Mining District of Pima County, Arizona, the location notices and amended location notices, if any, of which are recorded in the office of the County Recorder of Pima County, Arizona, in the books and at the pages set forth below:

B.L.M. Serial No.	Name of Claim	Book	Page	Location Notice Posted:		
				Pima Sec.	G & SR B&M County, Arizona Twp.	Rge.
A MC 27423	ELK 1	3368	576	12	18S	15E
A MC 27424	ELK 2	"	577	"	"	"
A MC 27425	ELK 3	"	578	"	"	"
A MC 27426	ELK 4	"	579	"	"	"
A MC 27427	ELK 5	"	580	"	"	"
A MC 27428	ELK 6	"	581	"	"	"
A MC 27429	ELK 7	"	582	"	"	"
A MC 27430	ELK 8	"	583	"	"	"
A MC 27431	ELK 9	"	584	"	"	"
A MC 27432	ELK 10	"	585	"	"	"
A MC 27433	ELK 11	"	586	"	"	"
A MC 27434	ELK 12	"	587	"	"	"
A MC 27435	ELK 13	"	588	"	"	"
A MC 27436	ELK 14	"	589	"	"	"
A MC 27437	ELK 15	"	590	"	"	"
A MC 27438	ELK 16	"	591	"	"	"
A MC 27439	ELK 17	"	592	"	"	"
A MC 27440	ELK 18	"	593	"	"	"
A MC 27441	ELK 24 A	3423	185	11	"	"
A MC 27442	ELK 26 A	"	186	"	"	"
A MC 27443	ELK 27 A	"	187	"	"	"
A MC 27444	ELK 28 A	"	188	"	"	"
A MC 27445	ELK 29	3368	604	"	"	"
A MC 27446	ELK 30	"	605	"	"	"
A MC 27447	ELK 31	"	606	"	"	"
A MC 27448	ELK 32	"	607	"	"	"
A MC 27449	ELK 33	"	608	"	"	"
A MC 27450	ELK 34	"	609	"	"	"
A MC 27451	ELK 35	"	610	"	"	"
A MC 27452	ELK 35/AMENDED	6121	1273-1274	13	"	"
A MC 27453	ELK 36	3368	611	"	"	"
A MC 27454	ELK 37	"	612	"	"	"
A MC 27455	ELK 38	"	613	"	"	"
A MC 27456	ELK 39	"	614	"	"	"
A MC 27457	ELK 40	"	615	"	"	"
A MC 27458	ELK 41	"	616	"	"	"
A MC 27459	ELK 42	"	617	"	"	"
A MC 27460	ELK 43	"	618	"	"	"
A MC 27461	ELK 44	"	619	"	"	"
A MC 27462	ELK 45	"	620	"	"	"
A MC 27463	ELK 46	"	621	"	"	"
A MC 27464	ELK 47	"	622	"	"	"
A MC 27465	ELK 48	"	623	"	"	"
A MC 27466	ELK 70	"	645	7	"	16E
A MC 27467	ELK 71	"	646	"	"	"
A MC 27468	ELK 72	"	647	"	"	"
A MC 27469	ELK 73	"	648	"	"	"
A MC 27470	ELK 74	"	649	"	"	"
A MC 27471	ELK 75	"	650	"	"	"
A MC 27471	ELK 76	"	651	"	"	"

BL...
DEC 19 1985
7:55 AM
PIMA COUNTY, ARIZONA

107 / 1400

Location Notice Posted:

G & SR B&M

Pima County, Arizona
 Sec. Twp. Rge.

B.L.M.

Serial No.	Name of Claim	Book	Page	Sec.	Twp.	Rge.
A MC 27472	ELK 77	3368	652	7	18S	16E
A MC 27473	ELK 78	"	653	"	"	"
A MC 27474	ELK 79	"	654	"	"	"
A MC 27475	ELK 80	"	655	"	"	"
A MC 27476	ELK 81	"	656	"	"	"
A MC 27477	ELK 82	"	657	12	"	15E
A MC 27478	ELK 83	"	658	"	"	"
A MC 27479	ELK 84	"	659	"	"	"
A MC 27480	ELK 85	"	660	"	"	"
A MC 27481	ELK 86	"	661	"	"	"
A MC 27482	ELK 87	"	662	"	"	"
A MC 27483	ELK 88	"	663	"	"	"
A MC 27484	ELK 89	"	664	"	"	"
A MC 27485	ELK 90	"	665	"	"	"
A MC 27486	ELK 91	"	666	"	"	"
A MC 27487	ELK 92	"	667	"	"	"
A MC 27488	ELK 93	"	668	"	"	"
A MC 27489	ELK 94	"	669	"	"	"
A MC 27490	ELK 95	"	670	"	"	"
A MC 27491	ELK 96	"	671	"	"	"
A MC 27492	ELK 97	"	672	"	"	"
A MC 27493	ELK 98	"	673	"	"	"
A MC 27494	ELK 99	"	674	"	"	"
A MC 27495	ELK 100A	3423	189	11	"	"
A MC 27496	ELK 101A	"	190	"	"	"
A MC 27497	ELK 102	3368	677	"	"	"
A MC 27498	ELK 103	"	678	"	"	"
A MC 27499	ELK 104	"	679	"	"	"
A MC 27500	ELK 105	"	680	"	"	"
A MC 27501	ELK 106	"	681	"	"	"
A MC 27502	ELK 107	"	682	"	"	"
A MC 27503	ELK 108	"	683	"	"	"
A MC 27504	ELK 109	"	684	10	"	"
A MC 27505	ELK 110	"	685	"	"	"
A MC 27506	ELK 111	"	686	"	"	"
A MC 27507	ELK 112	"	687	"	"	"
A MC 27508	ELK 115	"	690	11	"	"
A MC 35995	ELK 49	"	624	14	"	"
A MC 35996	ELK 50	"	625	"	"	"
A MC 35997	ELK 51	"	626	"	"	"
A MC 35998	ELK 52	"	627	"	"	"
A MC 35999	ELK 53	"	628	"	"	"
A MC 36000	ELK 54	"	629	"	"	"
A MC 36001	ELK 55	"	630	"	"	"
A MC 36002	ELK 56	"	631	"	"	"
A MC 36003	ELK 57	"	632	"	"	"
A MC 36004	ELK 58	"	633	"	"	"
A MC 36005	ELK 59	"	634	"	"	"
A MC 36006	ELK 60	"	635	"	"	"
A MC 36007	ELK 61	"	636	"	"	"
A MC 36008	ELK 62	"	637	"	"	"
A MC 36009	ELK 63	"	638	"	"	"
A MC 36010	ELK 64	"	639	"	"	"
A MC 36011	ELK 65	"	640	"	"	"
A MC 36012	ELK 66	"	641	"	"	"
A MC 36013	ELK 67	"	642	"	"	"
A MC 36014	ELK 68	"	643	"	"	"
A MC 36015	ELK 69	"	644	"	"	"
A MC 36016	ELK 113	"	688	"	"	"
A MC 36017	ELK 114	"	689	"	"	"
A MC 47449	CANYON NO. 1	6048	1159-1160	1	"	"
A MC 47450	CANYON NO. 2	"	1161-1162	"	"	"
A MC 47451	CANYON NO. 3	"	1163-1164	"	"	"
A MC 47452	CANYON NO. 4	"	1165-1166	"	"	"
A MC 47453	CANYON NO. 5	"	1167-1168	"	"	"

BL...
 DEC 10 1965
 ...

7677 1461

DEC 19 1935

Location Notice Posted:

G & SR B&M

Pima County, Arizona

Sec. Twp. Rge.

B.L.M.

Serial No.	Name of Claim	Book	Page	Sec.	Twp.	Rge.
A MC 47454	CANYON NO. 6	6048	1169-1170	1	18S	15E
A MC 47455	CANYON NO. 7	"	1171-1172	"	"	"
A MC 47456	CANYON NO. 8	"	1173-1174	"	"	"
A MC 47457	CANYON NO. 9	"	1175-1176	"	"	"
A MC 47458	CANYON NO. 10	"	1177-1178	"	"	"
A MC 47459	CANYON NO. 11	"	1179-1180	"	"	"
A MC 47460	CANYON NO. 12	"	1181-1182	"	"	"
A MC 47461	CANYON NO. 13	"	1183-1184	"	"	"
A MC 47462	CANYON NO. 14	"	1185-1186	"	"	"
A MC 47463	CANYON NO. 15	"	1187-1188	"	"	"
A MC 47464	CANYON NO. 16	"	1189-1190	"	"	"
A MC 47465	CANYON NO. 17	"	1191-1192	"	"	"
A MC 47466	CANYON NO. 18	"	1193-1194	"	"	"
A MC 47467	CANYON NO. 19	"	1195-1196	"	"	"
A MC 47468	CANYON NO. 20	"	1197-1198	"	"	"
A MC 47469	CANYON NO. 21	"	1199-1200	"	"	"
A MC 47470	CANYON NO. 22	"	1201-1202	"	"	"
A MC 47471	CANYON NO. 23	"	1203-1204	"	"	"
A MC 47472	CANYON NO. 24	"	1205-1206	"	"	"
A MC 47473	CANYON NO. 25	"	1207-1208	"	"	"
A MC 47474	CANYON NO. 26	"	1209-1210	"	"	"
A MC 47475	CANYON NO. 27	"	1211-1212	"	"	"
A MC 47476	CANYON NO. 28	"	1213-1214	"	"	"
A MC 47477	CANYON NO. 29	"	1215-1216	"	"	"
A MC 47478	CANYON NO. 30	"	1217-1218	"	"	"
A MC 47479	CANYON NO. 31	"	1219-1220	"	"	"
A MC 47480	CANYON NO. 32	"	1221-1222	"	"	"
A MC 47481	CANYON NO. 33	"	1223-1224	7	"	16E
A MC 47482	CANYON NO. 34	"	1225-1226	"	"	"
A MC 47483	CANYON NO. 35	"	1227-1228	"	"	"
A MC 47484	CANYON NO. 36	"	1229-1230	"	"	"
A MC 47485	CANYON NO. 37	"	1231-1232	"	"	"
A MC 47486	CANYON NO. 38	"	1233-1234	"	"	"
A MC 47487	CANYON NO. 39	"	1235-1236	"	"	"
A MC 47488	CANYON NO. 40	"	1237-1238	"	"	"
A MC 47489	CANYON NO. 41	"	1239-1240	"	"	"
A MC 47490	CANYON NO. 42	"	1241-1242	"	"	"
A MC 47491	CANYON NO. 43	"	1243-1244	"	"	"
A MC 47492	CANYON NO. 44	"	1245-1246	6	"	"
A MC 47493	CANYON NO. 45	"	1247-1248	"	"	"
A MC 47494	CANYON NO. 46	"	1249-1250	"	"	"
A MC 47495	CANYON NO. 47	"	1251-1252	"	"	"
A MC 47496	CANYON NO. 48	"	1253-1254	"	"	"
A MC 47497	CANYON NO. 49	"	1255-1256	"	"	"
A MC 47498	CANYON NO. 50	"	1257-1258	"	"	"
A MC 47499	CANYON NO. 51	"	1259-1260	"	"	"
A MC 47500	CANYON NO. 52	"	1261-1262	"	"	"
A MC 47501	CANYON NO. 53	"	1263-1264	"	"	"
A MC 47502	CANYON NO. 54	"	1265-1266	"	"	"
A MC 47503	CANYON NO. 55	"	1267-1268	"	"	"
A MC 47504	CANYON NO. 56	"	1269-1270	"	"	"
A MC 47505	CANYON NO. 57	"	1271-1272	"	"	"
A MC 47506	CANYON NO. 58	"	1273-1274	"	"	"
A MC 47507	CANYON NO. 59	"	1275-1276	"	"	"
A MC 47508	CANYON NO. 60	"	1277-1278	"	"	"
A MC 47509	CANYON NO. 61	"	1279-1280	"	"	"
A MC 47510	CANYON NO. 62	"	1281-1282	"	"	"
A MC 47511	CANYON NO. 63	"	1283-1284	"	"	"
A MC 47512	CANYON NO. 64	"	1285-1286	7	"	"
A MC 47513	CANYON NO. 65	"	1287-1288	"	"	"
A MC 47514	CANYON NO. 66	"	1289-1290	"	"	"
A MC 47515	CANYON NO. 67	"	1291-1292	"	"	"
A MC 47516	CANYON NO. 68	"	1293-1294	"	"	"
A MC 47517	CANYON NO. 69	"	1295-1296	"	"	"
A MC 47518	CANYON NO. 70	"	1297-1298	"	"	"

7677 1462

BLM

DEC 19 1985

Location Notice Posted:

G & SR B&M

Pima County, Arizona

Sec. Twp. Rge.

B.L.M.
Serial No.

Name of Claim

Book

Page

B.L.M. Serial No.	Name of Claim	Book	Page	Sec.	Twp.	Rge.
A MC 47519	CANYON NO. 71	6048	1299-1300	7	18S	16E
A MC 47520	CANYON NO. 72	"	1301-1302	"	"	"
A MC 47521	CANYON NO. 73	"	1303-1304	"	"	"
A MC 47522	CANYON NO. 74	"	1305-1306	"	"	"
A MC 47523	CANYON NO. 75	"	1307-1308	"	"	"
A MC 47524	CANYON NO. 76	"	1309-1310	"	"	"
A MC 47525	CANYON NO. 77	"	1311-1312	"	"	"
A MC 47526	CANYON NO. 78	"	1313-1314	"	"	"
A MC 47527	CANYON NO. 79	"	1315-1316	"	"	"
A MC 47528	CANYON NO. 80	"	1317-1318	6	"	"
A MC 47529	CANYON NO. 81	"	1319-1320	"	"	"
A MC 47530	CANYON NO. 82	"	1321-1322	"	"	"
A MC 47531	CANYON NO. 83	"	1323-1324	"	"	"
A MC 47532	CANYON NO. 84	"	1325-1326	"	"	"
A MC 47533	CANYON NO. 85	"	1327-1328	"	"	"
A MC 47534	CANYON NO. 86	"	1329-1330	"	"	"
A MC 47535	CANYON NO. 87	"	1331-1332	"	"	"
A MC 47536	CANYON NO. 88	"	1333-1334	"	"	"
A MC 47537	CANYON NO. 89	"	1335-1336	"	"	"
A MC 47538	CANYON NO. 90	"	1337-1338	"	"	"
A MC 47539	CANYON NO. 91	"	1339-1340	"	"	"
A MC 47540	CANYON NO. 92	"	1341-1342	"	"	"
A MC 47541	CANYON NO. 93	"	1343-1344	"	"	"
A MC 47542	CANYON NO. 94	"	1345-1346	"	"	"
A MC 47543	CANYON NO. 95	"	1347-1348	"	"	"
A MC 47544	CANYON NO. 96	"	1349-1350	"	"	"
A MC 47545	CANYON NO. 97	"	1351-1352	"	"	"
A MC 47546	CANYON NO. 98	"	1353-1354	"	"	"
A MC 47547	CANYON NO. 99	"	1355-1356	"	"	"
A MC 47548	CANYON NO. 100	"	1357-1358	8	"	"
A MC 47549	CANYON NO. 101	"	1359-1360	"	"	"
A MC 47550	CANYON NO. 102	"	1361-1362	"	"	"
A MC 47551	CANYON NO. 103	"	1363-1364	"	"	"
A MC 47552	CANYON NO. 104	"	1365-1366	"	"	"
A MC 47553	CANYON NO. 105	"	1367-1368	"	"	"
A MC 47554	CANYON NO. 106	"	1369-1370	"	"	"
A MC 47555	CANYON NO. 107	"	1371-1372	"	"	"
A MC 47556	CANYON NO. 108	"	1373-1374	"	"	"
A MC 47557	CANYON NO. 109	"	1375-1376	"	"	"
A MC 47558	CANYON NO. 110	"	1377-1378	"	"	"
A MC 47559	CANYON NO. 111	"	1379-1380	"	"	"
A MC 47560	CANYON NO. 112	"	1381-1382	"	"	"
A MC 47561	CANYON NO. 113	"	1383-1384	"	"	"
A MC 47562	CANYON NO. 114	"	1385-1386	"	"	"
A MC 47563	CANYON NO. 115	"	1387-1388	"	"	"
A MC 47564	CANYON NO. 116	"	1389-1390	5	"	"
A MC 47565	CANYON NO. 117	"	1391-1392	"	"	"
A MC 47566	CANYON NO. 118	"	1393-1394	"	"	"
A MC 47567	CANYON NO. 119	"	1395-1396	"	"	"
A MC 47568	CANYON NO. 120	"	1397-1398	"	"	"
A MC 47569	CANYON NO. 121	"	1399-1400	"	"	"
A MC 47570	CANYON NO. 122	"	1401-1402	"	"	"
A MC 47571	CANYON NO. 123	"	1403-1404	"	"	"
A MC 47572	CANYON NO. 124	"	1405-1406	"	"	"
A MC 47573	CANYON NO. 125	"	1407-1408	"	"	"
A MC 47574	CANYON NO. 126	"	1409-1410	"	"	"
A MC 47575	CANYON NO. 127	"	1411-1412	"	"	"
A MC 47576	CANYON NO. 128	"	1413-1414	"	"	"
A MC 47577	CANYON NO. 129	"	1415-1416	"	"	"
A MC 47578	CANYON NO. 130	"	1417-1418	"	"	"
A MC 134253	CANYON NO. 131	6563	945-946	8	"	"
A MC 134254	CANYON NO. 132	"	947-948	"	"	"
A MC 134255	CANYON NO. 133	"	949-950	"	"	"
A MC 134256	CANYON NO. 134	"	951-952	"	"	"
A MC 134257	CANYON NO. 135	"	953-954	"	"	"

7677 1463

Location Notice Posted:

B.L.M. Serial No.	Name of Claim	Book	Page	G & SR B&M Pima County, Arizona		
				Sec.	Twp.	Rge.
<u>A MC 134258</u>	CANYON NO. 136	6563	955-956	8	18S	16E
<u>A MC 134259</u>	CANYON NO. 137	"	957-958	"	"	"
<u>A MC 134260</u>	CANYON NO. 138	"	959-960	"	"	"
<u>A MC 134261</u>	CANYON NO. 139	"	961-962	5	"	"

150681

BLM 10-10-85

DEC 19 1985

7:00 AM
PIMA COUNTY, ARIZONA

RICHARD J. KENNEDY, COUNTY RECORDER RECORDED IN PIMA COUNTY, AZ.	
DEC 10 '85 - 12 00 PM	
FEE \$ 6 ⁰⁰	DKT 7677 PG 1459-
REQ. <i>[Signature]</i>	1464
BY: <i>[Signature]</i>	

7677 1464

STATE OF ARIZONA }
COUNTY OF PIMA } ss.

I by certify that the within instrument was filed for record in Pima County State of Arizona

144436

Book..... 7428 Page 831-833
Date: DEC 12 '84 - 2:50 PM
Request of: Anamax Mining Co.
Fee: 5.00

Witness my hand and Official Seal.



Indexed	Paged	Blotted

FORM 4-13

AFFIDAVIT OF LABOR PERFORMED AND IMPROVEMENTS MADE

Helvetia Group I

1983-1984

RECEIVED 36022
B.L.M. AZ STATE OFFICE

STATE OF ARIZONA)
) ss.
County of Pima)

DEC 13 1984
7:45 A.M.
PHOENIX, ARIZONA

BERT L. REID, being first duly sworn, deposes and says:

That he is a citizen of the United States of America, is more than twenty-one of age, and resides at 3100 Twin Buttes-Sahuarita Road, Sahuarita, (P.O. Box 1064, Green Valley, Arizona 85614) Pima County, Arizona.

That he is personally acquainted with the mining claims listed on Exhibit A, which is attached hereto and made a part of this affidavit by reference, situated in the Helvetia Mining District of Pima County, Arizona, the location notices and latest amended location notices if any, of which are recorded in the office of the County Recorder of Pima County in the books and at the pages indicated on Exhibit A.

That the said claims are a part of a coherent group of mutually contiguous claims, both patented and unpatented, all of which are held by Anamax Mining Company, an Arizona general partnership, and the same are operated as one group of claims by Anamax Mining Company, owner.

That between the 1st day of September, 1983, and the 1st day of September, 1984, work and improvements worth more than \$7,200.00 were done and performed for the benefit of the claims listed on Exhibit A and for all of the component claims in the group. That such work and improvements were done and performed at the expense of Anamax Mining Company and for the purpose of complying with the laws of the United States and the State of Arizona pertaining to assessment work or annual labor. That the value of such work and improvements was more than \$100.00 for each of the claims listed on Exhibit A.

That such work and improvements consisted of the following:

- 339 feet of core drilling and related expenses,
- drill site repair and road repair.

That the men who labored upon such work and improvements were various employees of: Joy Manufacturing Company AND Sierrita Mining & Ranching Co.

- 707 Boyd Blvd., P.O. Drawer 489 La Porte, Indiana 46350
- Sasabe Star Route Box 25A Tucson, Arizona 85736

who were the contractors employed by Anamax Mining Company for the performance or completion of the described work and improvements.

I certify that the foregoing is a true and correct statement of the work performed and improvements made, to the best of my knowledge and belief.

Bert L. Reid
Bert L. Reid, Land Records Administrator
for ANAMAX MINING COMPANY, Owner
P.O. Box 127
Sahuarita, Arizona 85629

Subscribed and sworn to before me this 28th day of November, 1984.

Maria Deal
Notary Public

My Commission expires:
February 15, 1988

Exhibit A

Seventy-two (72) unpatented lode mining claims situate in the Helveti Mining District of Pima County, Arizona, the location notices and latest amended location notices, if any, of which are recorded in the office of the County Recorder of Pima County, Arizona, in the books and at the pages set forth below:

B.L.M. Serial No.	Name of Claim	Book	Page	Location Notice Posted:		
				G & SR B&M		
				Pima County, Arizona		
			Sec.	Twp.	Rge.	
A MC 62790	MARLA	6104	1237-1238	22	18S	15E
A MC 62791	MARLA NO. 2	"	1239-1240	"	"	"
A MC 62792	MARLA NO. 3	"	1241-1242	"	"	"
A MC 62796	MARLA NO. 4	"	1243-1244	"	"	"
A MC 2210	ALACHUA	916	549			
	ALACHUA/AMENDED	5436	817	"	"	"
A MC 62735	BAKER	916	550	15	"	"
A MC 62736	DADE	"	551	"	"	"
A MC 62737	EUSTIS	"	552	"	"	"
A MC 62738	FLAGLER	"	553	"	"	"
A MC 62739	GLADES	"	554	"	"	"
A MC 62740	HILLSBOROUGH	"	555	"	"	"
A MC 62741	INDIAN RIVER	"	556	"	"	"
A MC 62742	JACKSON	"	557	"	"	"
A MC 62743	KISSIMMEE	"	558	"	"	"
A MC 62744	LIBERTY	"	559	"	"	"
A MC 62745	MANATEE	"	560	"	"	"
A MC 62746	NASSAU	"	561	"	"	"
A MC 62747	OKEECHOBEE	"	562	"	"	"
A MC 62748	PUTNAM	"	563	"	"	"
A MC 62749	POLK	948	23	"	"	"
A MC 62750	ORANGE	"	24	"	"	"
A MC 62751	VOLUSIA	"	25	"	"	"
A MC 62752	ESCAMBIA	"	26	"	"	"
A MC 62753	LEON	"	27	22	"	"
A MC 62754	SEMINOLE	"	31	10	"	"
A MC 62755	LEE	"	33	"	"	"
A MC 62756	PALM	"	34	15	"	"
A MC 62757	WAKULLA	"	471	"	"	"
A MC 62758	BREVARD	"	28	10	"	"
A MC 62759	GADSDEN	"	29	"	"	"
A MC 62760	PASCO	"	30	"	"	"
A MC 62761	HENDRY	"	470	"	"	"
A MC 62762	AUSTIN	979	363	"	"	"
A MC 62763	AUBURN	"	364	"	"	"
A MC 62764	MARION	948	32	"	"	"
A MC 62765	UNION	"	469	"	"	"
A MC 62766	RUBY	287	256	15	"	"
A MC 95314	ORANGE NO. 2A	6159	1133-1134	"	"	"
A MC 62794	HENDRY NO. 2	6104	1247-1248	10	"	"
A MC 62795	UNION NO. 2	"	1249-1250	"	"	"
A MC 2206	FLAT TOP	913	600	15	"	"
	FLAT TOP/AMENDED	5436	813	"	"	"

7428

832

OFFICE
COUNTY RECORDER

7/18/11
PIMA COUNTY

Location Notice Posted:

G & SR B&M

Pima County, Arizona

Serial No.	Name of Claim	Book	Page	Sec.	Twp.	Rge.
A MC 62767	IRISH	287	259	15	18S	15E
A MC 62768	DUZY	932	231	22	"	"
A MC 2205	WALTHUM	942	87	"	"	"
A MC 2209	WALTHUM/AMENDED	5436	812	"	"	"
A MC 2208	SUZY	934	536	"	"	"
A MC 2207	SUZY/AMENDED	5436	816	"	"	"
A MC 62769	THE AXE	287	258	"	"	"
A MC 62770	THE AXE/AMENDED	5436	815	14	"	"
A MC 62771	ROUND TOP	914	1	"	"	"
A MC 62772	ROUND TOP/AMENDED	5436	814	15	"	"
A MC 62773	BOSTON.	1750	237	22	"	"
A MC 62774	THE ALTA NO. I	MMM	294	"	"	"
A MC 62775	THE ALTA NO. 1/AMENDED	464	65	15	"	"
A MC 62776	AMERICA NO. I	MMM	295	"	"	"
A MC 62777	AMERICA NO. 1/AMENDED	464	63	"	"	"
A MC 62778	AMERICA NO. 2	MMM	293	"	"	"
A MC 62779	AMERICA NO. 2/AMENDED	464	64	"	"	"
A MC 62780	APRICOT	MMM	292	"	"	"
A MC 62781	APRICOT/AMENDED	464	60	"	"	"
A MC 62782	FRENCH KING	MMM	289	"	"	"
A MC 62783	FRENCH KING/AMENDED	464	67	"	"	"
A MC 62784	ALEXANDER	MMM	290	"	"	"
A MC 62785	ALEXANDER/AMENDED	464	59	"	"	"
A MC 62786	ITALIAN QUEEN	MMM	291	"	"	"
A MC 62787	ITALIAN QUEEN/AMENDED	464	71	"	"	"
A MC 62788	SHOVEL	MMM	331	"	"	"
A MC 62789	SHOVEL/AMENDED	464	70	"	"	"
A MC 62790	FOUR QUEENS	287	257	"	"	"
A MC 62791	ANNIE NO. I	MMM	333	"	"	"
A MC 62792	ANNIE NO. 1/AMENDED	464	61	"	"	"
A MC 62793	ANNIE NO. 2	MMM	334	"	"	"
A MC 62794	ANNIE NO. 2/AMENDED	464	62	"	"	"
A MC 62795	CORNER STONE	MMM	464	"	"	"
A MC 62796	CORNER STONE NO. I.	MMM	465	"	"	"
A MC 62797	CORNER STONE NO. 1/ AMENDED	464	68	"	"	"
A MC 62798	CORNER STONE NO. 3	MMM	467	"	"	"
A MC 62799	CORNER STONE NO.3/AMENDED	464	69	10	"	"
A MC 62800	CHERRY	MMM	330	"	"	"
A MC 62801	CHERRY/AMENDED	464	66	14	"	"
A MC 62802	TELEMETER FRACTION	2075	381	"	"	"
A MC 62803	TELEMETER FRACTION/ AMENDED	5013	166	"	"	"
A MC 62804	WEST END FRACTION	2075	383	"	"	"
A MC 62805	WEST END FRACTION/ AMENDED	5013	164	"	"	"
A MC 62806	HATTIE FRACTION	2075	382	"	"	"
A MC 62807	HATTIE FRACTION/AMENDED	5013	165	"	"	"
A MC 36022	SHADOW #1	2827	63	23	"	"
A MC 36023	SHADOW #2	"	64	"	"	"
A MC 36024	SHADOW #3	"	65	"	"	"
A MC 36025	SHADOW #4	"	66	24	"	"
A MC 62788	RAKE	3869	110	15	"	"
A MC 62789	HOE	"	111	"	"	"

RECEIVED
B.L.M. AZ STATE OFFICE

7428


833

DEC 18 1944

7:25 AM
RECEIVED

STATE OF ARIZONA }
COUNTY OF PIMA } ss.

I hereby certify that the within
document was filed for record
in Pima County, State of Arizona



Witness my hand and Official Seal.

Indexed	Paged	Blotted

FORM 4-13

144437

Book..... 2405 Page 834-841
 Date: DEC 12 '84 - 2:00 PM
 Request of: Anamax Mining Co.
 Fee: \$1.00

AFFIDAVIT OF LABOR PERFORMED AND IMPROVEMENTS MADE

Helvetia Group II

1983-1984

RECEIVED
 B.L.M. AZ STATE OFFICE 27513
 DEC 18 1984
 7:45 A.M.
 74390
 75181
 2200
 46810
 36018
 2201
 25210
 3602

STATE OF ARIZONA)
County of Pima) ss.

BERT L. REID, being first duly sworn, deposes and says:

That he is a citizen of the United States of America, is more than twenty-one of age, and resides at 3100 Twin Buttes-Sahuarita Road, Sahuarita, (P.O. Box 1064, Green Valley, Arizona 85614) Pima County, Arizona.

That he is personally acquainted with the mining claims listed on Exhibit A, which is attached hereto and made a part of this affidavit by reference, situated in the Helvetia Mining District of Pima County, Arizona, the location notices and latest amended location notices if any, of which are recorded in the office of the County Recorder of Pima County in the books and at the pages indicated on Exhibit A.

That the said claims are a part of a coherent group of mutually contiguous claims, both patented and unpatented, all of which are held by Anamax Mining Company, an Arizona general partnership, and the same are operated as one group of claims by Anamax Mining Company, owner.

That between the 1st day of September, 1983, and the 1st day of September, 1984, work and improvements worth more than \$31,100.00 were done and performed for the benefit of the claims listed on Exhibit A and for all of the component claims in the group. That such work and improvements were done and performed at the expense of Anamax Mining Company and for the purpose of complying with the laws of the United States and the State of Arizona pertaining to assessment work or annual labor. That the value of such work and improvements was more than \$100.00 for each of the claims listed on Exhibit A.

That such work and improvements consisted of the following:

Road maintenance, drill site construction and

1169 feet of core drilling and related expenses.

That the men who labored upon such work and improvements were various employees of: Sierrita Mining & Ranching Co. AND Joy Manufacturing Company

Sasabe Star Route Box 25A

707 Boyd Blvd., P.O. Drawer 489

Tucson, Arizona 85736

La Porte, Indiana 46350

who were the contractors employed by Anamax Mining Company for the performance or completion of the described work and improvements.

I certify that the foregoing is a true and correct statement of the work performed and improvements made, to the best of my knowledge and belief.

Bert L. Reid
 Bert L. Reid, Land Records Administrator
 for ANAMAX MINING COMPANY, Owner
 P.O. Box 127
 Sahuarita, Arizona 85629

Subscribed and sworn to before me this 3rd day of December, 1984

Maria Deal
 Notary Public

My Commission expires:
February 15, 1988

Exhibit A

Three-hundred eleven (311) unpatented lode mining claims situate in the Helvetia Mining District of Pima County, Arizona, the location notices and amended location notices, if any, of which are recorded in the office of the County Recorder of Pima County, Arizona, in the books and at the pages set forth below:

B.L.M. Serial No.	Name of Claim	Book	Page	Location Notice Posted:		
				G & SR B&M		
				Pima County, Arizona		
			Sec.	Twp.	Rge.	
✓ A MC 74390	JOHN	995	395	19	18S	16E
✓ A MC 74391	JOE	"	396	24	"	15E
✓ A MC 74392	BEN	"	392	"	"	"
✓ A MC 74393	PETE	"	394	"	"	"
✓ A MC 2200	JIM	"	391	"	"	"
	JIM/AMENDED	5436	802	"	"	"
✓ A MC 46810	ART	1009	441			
	ART/AMENDED	2078	459	19	"	16E
✓ A MC 46811	AL	1009	442			
	AL/AMENDED	2078	460	"	"	"
✓ A MC 46812	SAM	1009	439			
	SAM/AMENDED	2078	461	"	"	"
✓ A MC 46813	FRED	1009	440			
	FRED/AMENDED	2078	462	"	"	"
✓ A MC 46814	BERT	1009	443			
	BERT/AMENDED	2078	463	"	"	"
✓ A MC 46815	BOB	995	393	24	"	15E
✓ A MC 36018	BUZZARD NO. 2	2089	291	14	"	"
✓ A MC 36019	BUZZARD NO. 3	"	292	"	"	"
✓ A MC 36020	BUZZARD NO. 4	"	293	13	"	"
✓ A MC 36021	BUZZARD NO. 5	"	294	"	"	"
✓ A MC 36028	FLYING DUTCHMAN NO. 2	"	295	"	"	"
✓ A MC 36029	FLYING DUTCHMAN NO. 3	"	296	"	"	"
✓ A MC 36030	FLYING DUTCHMAN NO. 4	"	297	"	"	"
✓ A MC 36031	FLYING DUTCHMAN NO. 5	"	298	"	"	"
✓ A MC 36032	FLYING DUTCHMAN NO. 6	"	299			
	FLYING DUTCHMAN NO. 6/ AMENDED	6121	1267-1268	"	"	"
✓ A MC 75181	FLYING DUTCHMAN #7A	"	1269-1270	"	"	"
✓ A MC 36034	BLACK BESS NO. 2	2089	290	"	"	"
✓ A MC 75182	BLUE POINT NO. 2A	6121	1271-1272	"	"	"
✓ A MC 36036	K.W.L.	2078	442	"	"	"
✓ A MC 36037	G.E.J.	"	443	"	"	"
✓ A MC 36038	R.F.E.	"	444	24	"	"
✓ A MC 36039	R.C.M.	"	445	13	"	"
✓ A MC 75183	ALPINE #1A	6121	1275-1276	"	"	"
✓ A MC 75184	ALPINE #2A	"	1277-1278	"	"	"
✓ A MC 75185	ALPINE #3A	"	1279-1280	18	"	16E
✓ A MC 75186	ALPINE #4A	"	1281-1282	"	"	"
✓ A MC 27513	ALPINE #5	2221	495			
	ALPINE #5/AMENDED	6121	1283-1284	"	"	"
✓ A MC 27514	ALPINE #6	2221	496			
	ALPINE #6/AMENDED	6121	1285-1286	"	"	"

7428

835

RECORDED
B.L.M. AZ STATE OFFICE

DEC 13 1904

7:45 A.M.
PHOENIX, ARIZONA

Location Notice Posted:

G & SR B&M

Pima County, Arizona

Sec. Twp. Rge.

B.L.M.

Serial No.	Name of Claim	Book	Page	Sec.	Twp.	Rge.
<u>A MC 27515</u> ✓	ALPINE #7	2221	497			
	ALPINE #7/AMENDED	6121	1287-1288	18	18S	16E
<u>A MC 27516</u> ✓	ALPINE #8	2221	498			
	ALPINE #8/AMENDED	6121	1289-1290	"	"	"
<u>A MC 27517</u> ✓	ALPINE #9	2221	499			
	ALPINE #9/AMENDED	6121	1291-1292	"	"	"
<u>A MC 27518</u> ✓	APLINE #10	2221	500			
	ALPINE #10/AMENDED	6121	1293-1294	13	"	15E
<u>A MC 27519</u> ✓	ALPINE #11	2221	501			
	ALPINE #11/AMENDED	6121	1295-1296	"	"	"
<u>A MC 27520</u> ✓	ALPINE #12	2221	502			
	ALPINE #12/AMENDED	6121	1297-1298	"	"	"
<u>A MC 27521</u> ✓	ALPINE #13	2221	503			
<u>A MC 27522</u> ✓	ALPINE #14	"	504			
<u>A MC 27523</u> ✓	ALPINE #15	"	505	18	"	16E
<u>A MC 27524</u> ✓	ALPINE #16	"	506	"	"	"
<u>A MC 27525</u> ✓	ALPINE #17	"	507	"	"	"
<u>A MC 27526</u> ✓	ALPINE #18	"	508	"	"	"
<u>A MC 27527</u> ✓	ALPINE #19	2230	138	"	"	"
<u>A MC 27528</u> ✓	ALPINE #20	"	139	"	"	"
<u>A MC 27529</u> ✓	ALPINE #21	"	140	"	"	"
<u>A MC 27530</u> ✓	ALPINE #22	"	141	"	"	"
<u>A MC 27531</u> ✓	ALPINE #23	"	142	"	"	"
<u>A MC 27532</u> ✓	ALPINE #24	"	143	"	"	"
<u>A MC 36040</u> ✓	SYCAMORE #1	2078	446	24	"	15E
<u>A MC 36041</u> ✓	SYCAMORE #2	"	447	19	"	16E
<u>A MC 36042</u> ✓	SYCAMORE #3	"	448	"	"	"
<u>A MC 36043</u> ✓	SYCAMORE #4	"	449	"	"	"
	SYCAMORE #4/AMENDED	6121	1299-1300	"	"	"
<u>A MC 36044</u> ✓	SYCAMORE #5	2078	450			
	SYCAMORE #5/AMENDED	6121	1301-1302	"	"	"
<u>A MC 36045</u> ✓	SYCAMORE #6	2078	451			
	SYCAMORE #6/AMENDED	6121	1303-1304	"	"	"
<u>A MC 36046</u> ✓	SYCAMORE #7	2078	452			
	SYCAMORE #7/AMENDED	6121	1305-1306	"	"	"
<u>A MC 36047</u> ✓	SYCAMORE #8	2078	453			
	SYCAMORE #8/AMENDED	6121	1307-1308	24	"	15E
<u>A MC 36048</u> ✓	SYCAMORE #9	2078	454	19	"	16E
<u>A MC 36049</u> ✓	SYCAMORE #10	"	455	"	"	"
<u>A MC 36050</u> ✓	SYCAMORE #11	"	456	"	"	"
<u>A MC 36051</u> ✓	SYCAMORE #12	"	457	"	"	"
<u>A MC 36063</u> ✓	AMOLE NO. 2	2051	262	"	"	"
<u>A MC 2211</u> ✓	MALACHITE FRACTION ✓	2110	263			
	MALACHITE FRACTION/					
	AMENDED	5436	807	"	"	"
<u>A MC 36089</u> ✓	GUNSITE NO. 4	1941	341	"	"	"
<u>A MC 36091</u> ✓	GUNSITE 6-B	2110	264	"	"	"
<u>A MC 36092</u> ✓	GUNSITE NO. 7	1941	344	"	"	"
<u>A MC 36093</u> ✓	GUNSITE 7A	2411	174	"	"	"
<u>A MC 36094</u> ✓	GUNSITE NO 8	1941	345	"	"	"
<u>A MC 36095</u> ✓	GUNSITE NO, 9	"	346	"	"	"
<u>A MC 36096</u> ✓	GUNSITE NO. 10	"	347	"	"	"
<u>A MC 36097</u> ✓	GUNSITE NO. 11	"	348	"	"	"
<u>A MC 36098</u> ✓	GUNSITE NO. 12	"	349	"	"	"
<u>A MC 36099</u> ✓	GUNSITE NO, 13	"	350	"	"	"
<u>A MC 36100</u> ✓	GUNSITE NO. 14	"	351	"	"	"
<u>A MC 36101</u> ✓	GUNSITE NO.15	"	352	"	"	"
<u>A MC 36102</u> ✓	GUNSITE NO. 16	"	353	"	"	"

7428

836 B.L.M. AZ STATE OFFICE

RECEIVED
DEC 1 8 1984

7:45 A.M.
PHOENIX, ARIZONA

Location Notice Posted:

G & SR B&M

Pima County, Arizona

B.L.M.

Serial No.

Name of Claim

Book

Page

Sec.

Twp.

Rge.

Serial No.	Name of Claim	Book	Page	Sec.	Twp.	Rge.
✓ A MC 2204	A.O.T. FRACTION -	2054	186			
	A.O.T. FRACTION/					
	AMENDED -	5436	811	24	18S	15E
✓ A MC 2202	INDIAN CLUB FRACTION -	2054	187			
	" " "/AMENDED -	5436	809	"	"	"
✓ A MC 2201	ISLE ROYAL FRACTION -	2054	188			
	" " "/AMENDED -	5436	808	"	"	"
✓ A MC 2203	PILOT FRACTION -	2051	261			
	PILOT FRACTION/AMENDED -	5436	810	"	"	"
✓ A MC 25261	WASP 56	3786	56	20	"	16E
✓ A MC 25262	WASP 57	"	57	"	"	"
✓ A MC 25263	WASP 58	"	58	"	"	"
	WASP 58/AMENDED	3842	133	"	"	"
✓ A MC 25275	WASP 111	3786	70	17	"	"
✓ A MC 25276	WASP 112	"	71	"	"	"
✓ A MC 25277	WASP 113	"	72	"	"	"
✓ A MC 25278	WASP 114	"	73	"	"	"
✓ A MC 25279	WASP 115	"	74	"	"	"
✓ A MC 25280	WASP 116	"	75	"	"	"
✓ A MC 25281	WASP 117	"	76	"	"	"
✓ A MC 25282	WASP 118	"	77	"	"	"
✓ A MC 25283	WASP 119	"	78	"	"	"
✓ A MC 25284	WASP 120	"	79	"	"	"
✓ A MC 25285	WASP 121	"	80	"	"	"
✓ A MC 25286	WASP 122	"	81	"	"	"
✓ A MC 25287	WASP 123	"	82	"	"	"
✓ A MC 25288	WASP 124	"	83	"	"	"
✓ A MC 25289	WASP 125	"	84	"	"	"
✓ A MC 25290	WASP 126	"	85	"	"	"
✓ A MC 25291	WASP 127	"	86	"	"	"
✓ A MC 25292	WASP 128	"	87	"	"	"
✓ A MC 25293	WASP 129	"	88	"	"	"
✓ A MC 25294	WASP 130	"	89	"	"	"
✓ A MC 25317	WASP 223	"	112	"	"	"
✓ A MC 25318	WASP 224	"	113	"	"	"
✓ A MC 25319	WASP 225	"	114	"	"	"
✓ A MC 25320	WASP 226	"	115	"	"	"
✓ A MC 25321	WASP 227	"	116	"	"	"
✓ A MC 25322	WASP 228	"	117	"	"	"
✓ A MC 25323	WASP 229	"	118	"	"	"
✓ A MC 25324	WASP 230	"	119	"	"	"
✓ A MC 25325	WASP 231	"	120	"	"	"
✓ A MC 25326	WASP 232	"	121	"	"	"
✓ A MC 25327	WASP 233	"	122	"	"	"
✓ A MC 25328	WASP 234	"	123	"	"	"
✓ A MC 25329	WASP 235	"	124	"	"	"

RECEIVED
B.L.M. AZ STATE OFFICE

DEC 18 1934

7:45 A.M.
PHOENIX, ARIZONA

7428 837

Location Notice Posted:

G & SR B&M

Pima County, Arizona

B.L.M. Serial No.	Name of Claim	Book	Page(s)	Sec.	Twp.	Rge.
A MC 25330	WASP 236	3786	125	17	18S	16E
A MC 25331	WASP 237	"	126	"	"	"
A MC 25332	WASP 238	"	127	"	"	"
A MC 25333	WASP 239	"	128	"	"	"
A MC 25334	WASP 240	"	129	"	"	"
A MC 25335	WASP 241	"	130	"	"	"
A MC 25336	WASP 242	"	131	"	"	"
A MC 25375	WASP 339	"	170	"	"	"
	WASP 339/AMENDED	6216	995-996	21	"	"
A MC 25376	WASP 340	3786	171	"	"	"
A MC 25377	WASP 341	"	172	"	"	"
A MC 25378	WASP 342	"	173	"	"	"
A MC 25379	WASP 343	"	174	"	"	"
A MC 25380	WASP 344	"	175	"	"	"
A MC 25381	WASP 345	"	176	"	"	"
A MC 25382	WASP 346	"	177	"	"	"
A MC 25383	WASP 347	"	178	"	"	"
A MC 25384	WASP 348	"	179	"	"	"
A MC 25385	WASP 349	"	180	"	"	"
A MC 25386	WASP 350	"	181	"	"	"
A MC 25387	WASP 351	"	182	"	"	"
A MC 25388	WASP 352	"	183	"	"	"
A MC 25389	WASP 353	"	184	"	"	"
A MC 25390	WASP 354	"	185	"	"	"
A MC 25391	WASP 355	"	186	"	"	"
A MC 25392	WASP 356	"	187	"	"	"
A MC 25393	WASP 357	"	188	"	"	"
A MC 25394	WASP 358	"	189	"	"	"
A MC 25395	WASP 359	"	190	16	"	"
A MC 25396	WASP 360	"	191	"	"	"
A MC 25397	WASP 361	"	192	"	"	"
A MC 25398	WASP 362	"	193	"	"	"
A MC 25399	WASP 363	"	194	"	"	"
A MC 25400	WASP 364	"	195	"	"	"
A MC 25401	WASP 365	"	196	"	"	"
A MC 25402	WASP 366	"	197	"	"	"
A MC 25403	WASP 367	"	198	"	"	"
A MC 25404	WASP 368	"	199	"	"	"
A MC 25405	WASP 369	"	200	"	"	"
A MC 25406	WASP 370	"	201	"	"	"
A MC 25407	WASP 371	"	202	"	"	"
A MC 25408	WASP 372	"	203	"	"	"
A MC 25409	WASP 373	"	204	"	"	"
A MC 25410	WASP 374	"	205	"	"	"
A MC 25411	WASP 375	"	206	"	"	"
A MC 25412	WASP 376	"	207	"	"	"
A MC 25413	WASP 377	"	208	"	"	"
A MC 25414	WASP 378	"	209	"	"	"
A MC 25453	WASP 439	"	248	21	"	"
A MC 25454	WASP 440	"	249	"	"	"
A MC 25455	WASP 441	"	250	"	"	"
A MC 25456	WASP 442	"	251	"	"	"
A MC 25457	WASP 443	"	252	"	"	"
A MC 25458	WASP 444	"	253	"	"	"
A MC 25459	WASP 445	"	254	"	"	"

7428

838

RECEIVED
AZ STATE OFFICE

0-01 0 1001
7:45 A.M.
TUCSON, ARIZONA

Location Notice Posted:

G & SR B&M

Pima County, Arizona

B.L.M. Serial No.	Name of Claim	Book	Pages(s)	Sec.	Twp.	Rge.
A MC 25460	WASP 446	3786	255	21	18S	16E
A MC 25461	WASP 447	"	256	"	"	"
A MC 25462	WASP 448	"	257	"	"	"
A MC 25463	WASP 449	"	258	22	"	"
A MC 25464	WASP 450	"	259	"	"	"
A MC 25465	WASP 451	"	260	16	"	"
A MC 25466	WASP 452	"	261	"	"	"
A MC 25467	WASP 453	"	262	"	"	"
A MC 25468	WASP 454	"	263	"	"	"
A MC 25469	WASP 455	"	264	"	"	"
A MC 25470	WASP 456	"	265	"	"	"
A MC 25471	WASP 457	"	266	"	"	"
A MC 25472	WASP 458	"	267	"	"	"
A MC 25473	WASP 459	"	268	"	"	"
A MC 25474	WASP 460	"	269	"	"	"
A MC 25475	WASP 461	"	270	"	"	"
A MC 25476	WASP 462	"	271	"	"	"
A MC 25477	WASP 463	"	272	"	"	"
A MC 25478	WASP 464	"	273	"	"	"
A MC 25479	WASP 465	"	274	"	"	"
A MC 25480	WASP 466	"	275	15	"	"
A MC 25481	WASP 467	"	276	16	"	"
A MC 25482	WASP 468	"	277	15	"	"
A MC 25483	WASP 469	"	278	16	"	"
A MC 25484	WASP 470	"	279	15	"	"
A MC 25485	WASP 471	"	280	21	"	"
A MC 25486	WASP 472	"	281	"	"	"
A MC 25525	WASP 539	"	320	22	"	"
A MC 25526	WASP 540	"	321	"	"	"
A MC 25527	WASP 541	"	322	"	"	"
A MC 25528	WASP 542	"	323	"	"	"
A MC 25529	WASP 543	"	324	"	"	"
A MC 25530	WASP 544	"	325	"	"	"
A MC 25531	WASP 545	"	326	"	"	"
A MC 25532	WASP 546	"	327	"	"	"
A MC 25533	WASP 547	"	328	"	"	"
A MC 25534	WASP 548	"	329	"	"	"
A MC 25535	WASP 549	"	330	"	"	"
A MC 25536	WASP 550	"	331	"	"	"
A MC 25537	WASP 551	"	332	"	"	"
A MC 25538	WASP 552	"	333	"	"	"
A MC 25539	WASP 553	"	334	"	"	"
A MC 25540	WASP 554	"	335	"	"	"
A MC 25541	WASP 555	"	336	"	"	"
A MC 25542	WASP 556	"	337	"	"	"
A MC 25543	WASP 557	"	338	"	"	"
A MC 25544	WASP 558	"	339	"	"	"
A MC 25545	WASP 559	"	340	15	"	"
A MC 25546	WASP 560	"	341	"	"	"
A MC 25547	WASP 561	"	342	"	"	"
A MC 25548	WASP 562	"	343	"	"	"
A MC 25549	WASP 563	"	344	"	"	"
A MC 25550	WASP 564	"	345	"	"	"
A MC 25551	WASP 565	"	346	"	"	"
A MC 25552	WASP 566	"	347	"	"	"
A MC 25553	WASP 567	"	348	"	"	"
A MC 25554	WASP 568	"	349	"	"	"
A MC 25555	WASP 569	"	350	"	"	"
A MC 25556	WASP 570	"	351	"	"	"
A MC 25557	WASP 571	"	352	"	"	"
A MC 25558	WASP 572	"	353	"	"	"
A MC 25559	WASP 573	"	354	"	"	"
A MC 25560	WASP 574	"	355	"	"	"
A MC 25561	WASP 575	"	356	"	"	"
A MC 25562	WASP 576	"	357	"	"	"

RECEIVED
B.L.M. AZ STATE OFFICE

DEC 18 1981

7:45 A.M.
PHOENIX, ARIZONA

Serial No.	Name of Claim	Book	Page	Sec.	Twp.	Rge.
✓ A MC 25563	WASP 577	3786	358	15	18S	16E
✓ A MC 25564	WASP 578	"	359	"	"	"
✓ A MC 25601	WASP 637	"	396	22	"	"
✓ A MC 25602	WASP 638	"	397	"	"	"
✓ A MC 25603	WASP 639	"	398	"	"	"
✓ A MC 25604	WASP 640	"	399	"	"	"
✓ A MC 25605	WASP 641	"	400	"	"	"
✓ A MC 25606	WASP 642	"	401	"	"	"
✓ A MC 25607	WASP 643	"	402	"	"	"
✓ A MC 25608	WASP 644	"	403	"	"	"
✓ A MC 25609	WASP 645	"	404	"	"	"
✓ A MC 25610	WASP 646	"	405	"	"	"
✓ A MC 25611	WASP 647	"	406	"	"	"
✓ A MC 25612	WASP 648	"	407	"	"	"
✓ A MC 25613	WASP 649	"	408	"	"	"
✓ A MC 25614	WASP 650	"	409	"	"	"
✓ A MC 25615	WASP 651	"	410	"	"	"
✓ A MC 25616	WASP 652	"	411	"	"	"
✓ A MC 25617	WASP 653	"	412	"	"	"
✓ A MC 25618	WASP 654	"	413	"	"	"
✓ A MC 25619	WASP 655	"	414	"	"	"
✓ A MC 25620	WASP 656	"	415	"	"	"
✓ A MC 25621	OLE #1	3842	132	16	"	"
✓ A MC 36062	ROCKY 1	3726	117	19	"	"
✓ A MC 36026	JOHN 1	3934	508	24	"	15E
✓ A MC 36027	JOHN 2	"	509	"	"	"
✓ A MC 36061	SCHWAB EXTENSION #1					
	NORTH WEST	1271	92	"	"	"
✓ A MC 25210	KID 1	3368	529	18	"	16E
✓ A MC 25211	KID 2	"	530	"	"	"
✓ A MC 25212	KID 3	"	531	"	"	"
✓ A MC 25213	KID 4	"	532	"	"	"
✓ A MC 25214	KID 5	"	533	"	"	"
✓ A MC 25215	KID 6	"	534	"	"	"
✓ A MC 25216	KID 7	"	535	"	"	"
✓ A MC 25217	KID 8	"	537	"	"	"
✓ A MC 25218	KID 9	"	536	"	"	"
✓ A MC 25219	KID 10	"	538	19	"	"
✓ A MC 25220	KID 11	"	539	"	"	"
✓ A MC 25221	KID 12	"	540	"	"	"
✓ A MC 25222	KID 13	"	541	"	"	"
✓ A MC 25223	KID 14	"	542	20	"	"
✓ A MC 25224	KID 15	"	543	"	"	"
✓ A MC 25225	KID 16	"	544	"	"	"
✓ A MC 25226	KID 17	"	545	"	"	"
✓ A MC 25227	KID 18	"	546	"	"	"
✓ A MC 25228	KID 19	"	547	"	"	"
✓ A MC 25229	KID 20	"	548	"	"	"
✓ A MC 25230	KID 21	"	549	"	"	"
✓ A MC 25231	KID 22	"	550	"	"	"
✓ A MC 25232	KID 23	"	551	"	"	"
✓ A MC 25233	KID 24	"	552	"	"	"
✓ A MC 25234	KID 25	"	553	"	"	"
✓ A MC 25235	KID 26	"	554	"	"	"
✓ A MC 25236	KID 27	"	555	"	"	"
✓ A MC 25237	KID 28	"	556	"	"	"
✓ A MC 25238	KID 29	"	557	"	"	"
	KID 29/AMENDED	6216	1001-1002	"	"	"

7428

840

RECEIVED
B.L.M. AZ STATE OFFICE

DEC 18 1984

7:45 A.M.
PHOENIX, ARIZONA

Location Notice Posted:
G & SR B&M

Pima County, Arizona

B.L.M. Serial No.	Name of Claim	Book	Pages(s)	Sec.	Twp.	Rge.
✓A MC 25239	KID 30	3368	558			
	KID 30/AMENDED	3681	129	20	18S	16E
✓A MC 25240	KID 31	3368	559	"	"	"
✓A MC 25241	KID 32	"	560	"	"	"
✓A MC 25242	KID 33	"	561	"	"	"
✓A MC 25243	KID 34	"	562	"	"	"
✓A MC 25244	KID 35	"	563	"	"	"
✓A MC 25245	KID 36	"	564	"	"	"
✓A MC 25246	KID 37	"	565	"	"	"
✓A MC 25247	KID 38	"	566	"	"	"
✓A MC 25248	KID 39	"	567	"	"	"
✓A MC 25249	KID 40	"	568	"	"	"
✓A MC 25250	KID 41	"	569	"	"	"
✓A MC 25251	KID 42	"	570	"	"	"
✓A MC 25252	KID 43	"	571	"	"	"
✓A MC 25253	KID 44	"	572	"	"	"
✓A MC 25254	KID 45	"	573	"	"	"
✓A MC 25255	KID 46	"	574			
	KID 46/AMENDED	6216	1003-1004	"	"	"
✓A MC 25256	KID 47	3368	575			
	KID 47/AMENDED	6216	1005-1006	"	"	"

RECEIVED
B.L.M. AZ STATE OFFICE
DEC 18 1984
7:45 A.M.
PHOENIX, ARIZONA

7428 841

STATE OF ARIZONA

COUNTY OF PIMA

Witness my hand and Official Seal.

Indexed	Paged	Blotted

FORM 4-78

I hereby certify that the within instrument was filed for record in the County of Pima, State of Arizona

RICHARD J. KENNEDY
 County Recorder
 PIMA COUNTY
 ARIZONA
 Deputy

144638 46740

Book 7428 Page 842-850
 Date: DEC 12 '84 - 2:00 PM
 Request of: Anamax Mining Co.
 Fee: 9.00 64123 28871 74394 66052 66835

AFFIDAVIT OF LABOR PERFORMED AND IMPROVEMENTS MADE

Helvetia Group III and Mia A Group

1983-1984

STATE OF ARIZONA)
) ss.
 County of Pima)

RECEIVED
 B.L.M. AZ STATE OFFICE 99789
 DEC 18 1984 2525
 7:45 A.M.
 PHOENIX, ARIZONA 11729

BERT L. REID, being first duly sworn, deposes and says:

That he is a citizen of the United States of America, is more than twenty-one of age, and resides at 3100 Twin Buttes-Sahuarita Road, Sahuarita, (P.O. Box 1064, Green Valley, Arizona 85614) Pima County, Arizona.

That he is personally acquainted with the mining claims listed on Exhibit A, which is attached hereto and made a part of this affidavit by reference, situated in the Helvetia Mining District of Pima County, Arizona, the location notices and latest amended location notices if any, of which are recorded in the office of the County Recorder of Pima County in the books and at the pages indicated on Exhibit A.

That the said claims are a part of a coherent group of mutually contiguous claims, both patented and unpatented, all of which are held by Anamax Mining Company, an Arizona general partnership, and the same are operated as one group of claims by Anamax Mining Company, owner.

That between the 1st day of September, 1983, and the 1st day of September, 1984, work and improvements worth more than \$ 42,200.00 were done and performed for the benefit of the claims listed on Exhibit A and for all of the component claims in the group. That such work and improvements were done and performed at the expense of Anamax Mining Company and for the purpose of complying with the laws of the United States and the State of Arizona pertaining to assessment work or annual labor. That the value of such work and improvements was more than \$100.00 for each of the claims listed on Exhibit A.

That such work and improvements consisted of the following:

Road maintenance, drill site preparation, and

1,739 feet of core drilling and related expenses.

That the men who labored upon such work and improvements were various employees of: Sierrita Mining & Ranching Co. AND Joy Manufacturing Company

Sasabe Star Route Box 25A

707 Boyd Blvd., P.O. Drawer 489

Tucson, Arizona 85736

La Porte, Indiana 46350

who were the contractors employed by Anamax Mining Company for the performance or completion of the described work and improvements.

I certify that the foregoing is a true and correct statement of the work performed and improvements made, to the best of my knowledge and belief.

Bert L. Reid
 Bert L. Reid, Land Records Administrator
 for ANAMAX MINING COMPANY, Owner
 P.O. Box 127
 Sahuarita, Arizona 85629

Subscribed and sworn to before me this 5th day of December, 19 84

Maria Deal
 Notary Public

My Commission expires: February 15, 1988

Exhibit A

Four hundred twenty two (422) unpatented lode mining claims situate in the Helvetia Mining District of Pima County, Arizona, the location notices and amended location notices, if any, of which are recorded in the office of the County Recorder of Pima County, Arizona, in the books and at the pages set forth below:

B.L.M. Serial No.	Name of Claim	Book	Page(s)	Location Notice Posted:		
				G & SR B&M		
				Sec.	Twp.	Rge
✓ A MC 2196	SANTA RITA FRACTION	2148	510			
	SANTA RITA FRACTION/AMENDED	5436	803	25	18S	15E
✓ A MC 46740	SANTA RITA #1	2148	520	30	"	16E
✓ A MC 46741	SANTA RITA #2	"	521	"	"	"
✓ A MC 46742	SANTA RITA #3	"	522	"	"	"
✓ A MC 46743	SANTA RITA #4	"	523	"	"	"
✓ A MC 46744	SANTA RITA #5	"	524	"	"	"
✓ A MC 46745	SANTA RITA #6	"	525	"	"	"
✓ A MC 46746	SANTA RITA #7	"	526	"	"	"
✓ A MC 46747	SANTA RITA #8A	2170	436	"	"	"
✓ A MC 46748	SANTA RITA #9	2148	528	"	"	"
✓ A MC 46749	SANTA RITA #10	"	529	"	"	"
✓ A MC 46750	SANTA RITA #11	"	530	31	"	"
✓ A MC 46751	SANTA RITA #12	"	531	36	"	15E
✓ A MC 46752	SANTA RITA #13	"	532	25	"	"
✓ A MC 46753	SANTA RITA #14	"	533	36	"	"
✓ A MC 46754	SANTA RITA #15	"	534	"	"	"
✓ A MC 46755	SANTA RITA #16	"	535	31	"	16E
✓ A MC 46756	SANTA RITA #17	"	536	"	"	"
✓ A MC 46757	SANTA RITA #18	"	537	"	"	"
✓ A MC 46758	SANTA RITA #19	"	538	"	"	"
✓ A MC 46759	SANTA RITA #20	"	539	"	"	"
✓ A MC 46760	SANTA RITA #21	"	540	"	"	"
✓ A MC 46761	SANTA RITA #22	"	541	"	"	"
✓ A MC 46762	SANTA RITA #23	"	542	"	"	"
✓ A MC 46763	SANTA RITA #24	"	543	"	"	"
✓ A MC 46764	SANTA RITA #25	"	544	"	"	"
✓ A MC 46765	SANTA RITA #26	"	545	36	"	15E
✓ A MC 46766	SANTA RITA #27	"	546	"	"	"
✓ A MC 46767	SANTA RITA #28	"	547	"	"	"
✓ A MC 46768	SANTA RITA #29	"	548	"	"	"
✓ A MC 46769	SANTA RITA #30	"	549	"	"	"
✓ A MC 46770	SANTA RITA #31	"	550	"	"	"
✓ A MC 46771	CATALINA #1	"	518	30	"	16E
✓ A MC 46772	CATALINA #2	"	517	"	"	"
✓ A MC 46773	CATALINA #3	"	516	"	"	"
✓ A MC 46774	CATALINA #4	"	515	"	"	"
✓ A MC 46775	CATALINA #5A	2170	437	"	"	"
✓ A MC 46776	CATALINA #6A	"	435	"	"	"
✓ A MC 46777	CATALINA #7	2148	512	"	"	"
✓ A MC 46778	CATALINA #8	"	511	"	"	"
✓ A MC 64123	CACTUS	6104	1251-1252	36	"	15E
✓ A MC 28871	SANTA RITA WEDGE	5901	1379	31	"	16E
✓ A MC 74394	ADOLPH LEWISOHN	710	346	30	"	"
✓ A MC 74395	ADOLPH LEWISOHN	936	419	"	"	"
✓ A MC 74396	ROSEMONT	710	347	"	"	"
✓ A MC 74397	ROSEMONT	936	418	"	"	"
✓ A MC 74398	ALBERT STEINFELD	710	348	"	"	"
✓ A MC 74399	ALBERT STEINFELD	936	427	"	"	"
✓ A MC 74400	HUGH YOUNG	712	108	"	"	"
✓ A MC 74401	HUGH YOUNG	936	422	"	"	"
✓ A MC 74402	ETHEL	712	109	"	"	"
✓ A MC 74403	ALBERT	712	110	"	"	"
✓ A MC 46779	FRED BENNETT	936	425	"	"	"
✓ A MC 46780	FRED BENNETT	712	107	"	"	"
	FRED BENNETT/AMENDED	2110	262	"	"	"
✓ A MC 74404	ROSEMONT #1	908	504	31	"	"

RECEIVED
B.L.M. AZ STATE OFFICE
DEC 18 1931
7:45 A.M.
PHOENIX, ARIZONA

Location Notice Poste
G & SR B&M
Pima County, Arizona
Sec. Twp. Rge.

B.L.M.

Serial No.	Name of Claim	Book	Page	Sec.	Twp.	Rge.
✓A MC 74405	ROSEMONT #2	908	501	31	18S	16E
✓A MC 74406	ROSEMONT #3	"	503	"	"	"
✓A MC 74407	ROSEMONT #4	"	499	"	"	"
✓A MC 74408	ROSEMONT #7	936	421	30	"	"
✓A MC 74409	ROSEMONT #8	"	423	"	"	"
✓A MC 46781	ROSEMONT #9	"	424	"	"	"
	ROSEMONT #9/AMENDED	2078	466	"	"	"
✓A MC 46782	ROSEMONT #11	936	420	"	"	"
✓A MC 46783	ROSEMONT 11-A	2078	458	"	"	"
✓A MC 46784	ROSEMONT #12	936	431	"	"	"
	ROSEMONT #12/AMENDED	2078	467	"	"	"
✓A MC 46785	ROSEMONT #13	936	434	"	"	"
	ROSEMONT #13/AMENDED	2078	468	"	"	"
✓A MC 74410	ROSEMONT #14	936	428	"	"	"
✓A MC 46786	ROSEMONT #15	"	429	"	"	"
	ROSEMONT #15/AMENDED	2078	469	"	"	"
✓A MC 46787	ROSEMONT #16	936	430	"	"	"
	ROSEMONT #16/AMENDED	2078	470	"	"	"
✓A MC 46788	ROSEMONT #17	936	432	"	"	"
	ROSEMONT #17/AMENDED	2078	471	"	"	"
✓A MC 46789	ROSEMONT #18	936	433	"	"	"
	ROSEMONT #18/AMENDED	2078	472	"	"	"
✓A MC 74411	ROSEMONT # 19	964	200	31	"	"
✓A MC 74413	ROSEMONT #20	908	500	"	"	"
✓A MC 74412	ROSEMONT # 20	964	201	"	"	"
✓A MC 46790	ROSEMONT 21	"	202	"	"	"
	ROSEMONT #21/AMENDED	2078	473	29	"	"
✓A MC 74414	ROSEMONT # 22	964	203	31	"	"
✓A MC 74415	ROSEMONT # 23	908	497	"	"	"
✓A MC 74416	ROSEMONT #24	"	498	"	"	"
✓A MC 74417	ROSEMONT #25	"	502	"	"	"
✓A MC 74418	RX	936	426	30	"	"
✓A MC 46791	FRED BENNETT FRACTION	2022	338	"	"	"
✓A MC 36052	NARAGANSETT EXTENSION #1	937	372	19	"	"
✓A MC 36053	NARAGANSETT EXT #2	"	373	"	"	"
✓A MC 36054	NARAGANSETT EXTENSION #3	"	374	"	"	"
✓A MC 36055	NARAGANSETT EXTENSION #4	"	375	"	"	"
✓A MC 36056	NARAGANSETT EXTENSION #5	"	376	30	"	"
✓A MC 36057	NARAGANSETT EXTENSION #6	"	377	"	"	"
✓A MC 36058	NARAGANSETT EXTENSION #7	"	378	"	"	"
✓A MC 36059	NARAGANSETT EXTENSION #8	"	379	"	"	"
✓A MC 36060	NARRAGANSETT EXT. NO. 9	2020	358	"	"	"
✓A MC 46792	LAST CHANCE NO 1/RELOCATION	2929	207	36	"	15E
✓A MC 46793	LAST CHANCE NO 2/RELOCATION	"	208	"	"	"
✓A MC 46794	LAST CHANCE NO 3/RELOCATION	"	209	"	"	"
✓A MC 46795	MERCHANT (MINE)	DD	284	25	"	"
✓A MC 46796	CAVE	NN	555	"	"	"
✓A MC 46797	TAILOR	"	556	"	"	"
✓A MC 46798	WEDGE.	821	393	"	"	"
✓A MC 46799	WEDGE NO 2	897	182	"	"	"
✓A MC 46800	STRIP	821	391	30	"	16E
✓A MC 46801	CUBA FRACTION	2022	342	25	"	15E
✓A MC 2197	CUSHING FRACTION	"	344	"	"	"
	CUSHING FRACTION/AMENDED	5436	805	"	"	"
✓A MC 46802	PATRICK HENRY FRACTION/ RELOCATION	3486	103	30	"	16E
✓A MC 2198	YORK FRACTION	2022	340	"	"	"
	YORK FRACTION/AMENDED	5436	804	"	"	"
✓A MC 46803	R. G. INGERSOLL FRACTION	2110	265	19	"	"
✓A MC 46804	DAYLIGHT FRACTION	"	266	30	"	"
✓A MC 36086	GUNSITE 1-A	1980	353	"	"	"
✓A MC 36087	GUNSITE NO 2	1941	339	"	"	"
	GUNSITE NO. 2/AMENDED	1980	354	19	"	"

RECEIVED
B.L.M. AZ STATE OFFICE

7428

844

DEC 1 8 1934

7:45 A.M.
PHOENIX, ARIZONA

B.L.M. Serial No.	Name of Claim	Book	Page(s)	Sec.	Twp.	Rge.
A MC 36088	GUNSITE NO 3	1941	340	19	18S	16E
A MC 36090	GUNSITE 5A	2022	341	"	"	"
A MC 36103	GUNSITE NO.17	1941	354	31	"	"
A MC 36104	GUNSITE NO. 18	"	355	"	"	"
A MC 36105	GUNSITE NO. 19	"	356	"	"	"
A MC 36106	GUNSITE NO. 20	"	357	"	"	"
A MC 36107	GUNSITE NO. 21	"	358	32	"	"
A MC 36108	GUNSITE NO. 22	"	359	31	"	"
A MC 36109	GUNSIGHT NO. 23	1967	324	"	"	"
	GUNSIGHT NO. 23/AMENDED	2022	343	"	"	"
A MC 36110	GUNSITE NO 24	1943	14	"	"	"
	GUNSITE #24/AMENDED	1980	355	"	"	"
A MC 36111	GUNSITE NO. 25	1943	15	"	"	"
A MC 36112	GUNSITE NO. 26	"	16	"	"	"
A MC 36113	GUNSITE NO. 27	"	13	"	"	"
A MC 36114	GUNSIGHT NO. 28	1967	325	"	"	"
A MC 36115	GUNSIGHT NO. 29	"	326	"	"	"
A MC 36116	GUNSIGHT NO. 30	"	327	"	"	"
A MC 36117	GUNSIGHT NO. 31	"	328	"	"	"
A MC 36118	GUNSIGHT NO. 32	"	329	"	"	"
A MC 36119	GUNSIGHT NO. 33	"	330	"	"	"
A MC 36120	GUNSIGHT NO. 34	"	331	"	"	"
A MC 36121	GUNSIGHT NO. 35	"	332	"	"	"
A MC 36122	GUNSIGHT NO. 36	"	333	"	"	"
A MC 36123	GUNSIGHT NO. 37	"	334	"	"	"
A MC 36124	GUNSIGHT NO. 38	"	335	"	"	"
A MC 36125	GUNSIGHT NO. 39	"	336	"	"	"
A MC 36126	GUNSIGHT NO. 40	"	337	"	"	"
A MC 36127	GUNSIGHT NO. 41	"	338	6	19S	"
A MC 36128	GUNSIGHT NO. 42	"	339	"	"	"
A MC 36129	GUNSIGHT NO. 43	"	340	36	18S	15E
A MC 36130	GUNSIGHT 44	1994	152	"	"	"
	GUNSIGHT 44/AMENDED	6420	1007-1008	1	19S	15E
A MC 36131	GUNSIGHT #45	1994	153	"	"	"
	GUNSIGHT #45/AMENDED	6420	1009-1010	1	"	"
A MC 36132	GUNSIGHT #46	1994	154	36	18S	"
A MC 36133	GUNSIGHT #47	"	155	"	"	"
A MC 36134	GUNSIGHT #48	"	156	"	"	"
A MC 36135	GUNSIGHT #49	"	157	"	"	"
A MC 36136	GUNSIGHT #50	"	158	"	"	"
	GUNSIGHT NO. 50/AMENDED	2078	464	"	"	"
A MC 2199	TRAVIS #1	1983	253	"	"	"
	TRAVIS #1/SECOND AMENDED	5436	806	30	"	16E
A MC 46805	TRAVIS #2	1983	254	"	"	"
	TRAVIS #2/AMENDED	2078	465	"	"	"
A MC 46806	TRAVIS #3	1983	255	"	"	"
A MC 46807	TRAVIS #4	"	256	"	"	"
	TRAVIS #4/AMENDED	2170	455	31	"	"
A MC 46808	TRAVIS #5	1983	257	"	"	"
A MC 46809	TRAVIS #6	"	258	29	"	"
A MC 64124	TRAVIS #7	6104	1253-1254	30	"	"
A MC 36064	FALLS NO. 2	2051	263	25	"	15E
A MC 36065	FALLS NO. 3	2110	267	"	"	"
A MC 36066	FALLS NO. 4	"	268	"	"	"
A MC 36067	PERRY NO. 1	2112	11	"	"	"
A MC 36068	PERRY #2	"	12	"	"	"
A MC 36069	PERRY #3	"	13	"	"	"
A MC 36070	PERRY #4	"	14	"	"	"
A MC 36071	PERRY # 5	"	15	"	"	"
A MC 36072	PERRY #6	"	16	"	"	"
	PERRY #6/AMENDED	2148	519	"	"	"
A MC 36073	PERRY #7	2112	17	"	"	"
A MC 36074	PERRY #8	"	18	"	"	"
A MC 36075	PERRY #9	"	19	"	"	"
A MC 36076	PERRY #10	"	20	"	"	"
A MC 36077	PERRY #11	"	21	"	"	"
A MC 36078	PERRY #12	"	22	"	"	"
A MC 36079	PERRY #13	"	23	"	"	"

RECEIVED

B.L.M. AZ STATE OFFICE

B.L.M. Serial No.	Name of Claim	Book	Page(s)	Sec.	Twp.	Rge.
A MC 36080	PERRY #14	2112	24			
	PERRY #14/AMENDED	2139	440	36	18S	15E
A MC 36081	PERRY #15	2112	25			
	PERRY #15/AMENDED	2139	441	"	"	"
A MC 36082	PERRY #16	2112	26			
A MC 36083	PERRY #17	"	27			
A MC 36084	PERRY #18	"	28			
	PERRY #18/AMENDED	2139	442	"	"	"
A MC 36085	PERRY #19	2112	29			
	PERRY #19/AMENDED	2139	443	"	"	"
A MC 64125	FOX #1	2705	63			
	FOX #1/AMENDED	6104	1255-1256	1	19S	"
A MC 64126	FOX #2	2705	64			
	FOX #2/AMENDED	6104	1257-1258	"	"	"
A MC 64127	FOX #3	2705	65			
	FOX #3/AMENDED	6104	1259-1260	"	"	"
A MC 64128	FOX #4	2705	66			
	FOX #4/AMENDED	6104	1261-1262	2	"	"
A MC 64129	FOX #5	2705	67			
	FOX #5/AMENDED	6104	1263-1264	36	18S	"
A MC 64130	FOX #6A	"	1265-1266	35	"	"
A MC 64131	FOX #7	2705	69			
	FOX #7/AMENDED	6104	1267-1268	"	"	"
A MC 64132	FOX #12	2705	74			
	FOX #12/AMENDED	6104	1269-1270	2	19S	"
A MC 64133	FOX #13	2705	75			
	FOX #13/AMENDED	6104	1271-1272	"	"	"
A MC 66835	KENT #1 LONG JOHN	1936	245	30	18S	16E
A MC 66836	KENT #2 PATRICIA C.	"	246	"	"	"
A MC 66837	KENT #3 LITTLE JOE	"	247	"	"	"
A MC 66838	BELLE OF ROSEMONT	2571	125			
	BELLE OF ROSEMONT/AMENDED	6216	999-1000	29	"	"
A MC 99823	TECKY	"	997-998	"	"	"
A MC 25257	WASP 52	3786	52			
	WASP 52/AMENDED	6216	955-956	"	"	"
A MC 25258	WASP 53	3786	53			
	WASP 53/AMENDED	6216	957-958	"	"	"
A MC 25259	WASP 54	3786	54			
A MC 25260	WASP 55	"	55	31	"	"
A MC 25264	WASP 60	"	59			
	WASP 60/AMENDED	6216	959-960	32	"	"
A MC 25265	WASP 61	3786	60			
	WASP 61/AMENDED	6216	961-962	"	"	"
A MC 99817	WASP 62A	"	963-964	29	"	"
A MC 99818	WASP 63A	"	965-966	"	"	"
A MC 25268	WASP 101	3786	63	32	"	"
A MC 25269	WASP 102	"	64	"	"	"
A MC 25270	WASP 103	"	65	"	"	"
A MC 25271	WASP 104	"	66	"	"	"
A MC 25272	WASP 105	"	67	"	"	"
A MC 25273	WASP 106	"	68	"	"	"
A MC 25274	WASP 107	"	69	"	"	"
A MC 25295	WASP 201	"	90	"	"	"
A MC 25296	WASP 202	"	91	"	"	"
A MC 25297	WASP 203	"	92	"	"	"
A MC 25298	WASP 204	"	93	"	"	"
A MC 25299	WASP 205	"	94	"	"	"
A MC 25300	WASP 206	"	95	"	"	"
A MC 25301	WASP 207	"	96	"	"	"
A MC 25302	WASP 208	"	97	"	"	"
A MC 25303	WASP 209	"	98	"	"	"
A MC 25304	WASP 210	"	99	"	"	"
A MC 25305	WASP 211	"	100	"	"	"
A MC 25306	WASP 212	"	101	"	"	"
A MC 25307	WASP 213	"	102	"	"	"
A MC 25308	WASP 214	"	103	"	"	"
A MC 25309	WASP 215	"	104	"	"	"
A MC 25310	WASP 216	"	105	"	"	"
A MC 25311	WASP 217	"	106	"	"	"
A MC 25312	WASP 218	"	107	"	"	"
A MC 99819	WASP 219A	6216	967-968	29	"	"
A MC 99820	WASP 220A	"	969-970	"	"	"
A MC 99821	WASP 221A	"	971-972	"	"	"
A MC 99822	WASP 222A	"	973-974	"	"	"
A MC 25337	WASP 301	3786	132	33	"	"
A MC 25338	WASP 302	"	133	"	"	"

RECEIVED
B.L.M. AZ STATE OFFICE

DEC 18 1984

7:45 A.M.
PHOENIX, ARIZONA

F.L.M. Serial No.	Name of Claim	Book	Page(s)	Sec.	Twp.	Rge.
A MC 25339	WASP 303	3786	134	33	18S	16E
A MC 25340	WASP 304	"	135	"	"	"
A MC 25341	WASP 305	"	136	"	"	"
A MC 25342	WASP 306	"	137	"	"	"
A MC 25343	WASP 307	"	138	"	"	"
A MC 25344	WASP 308	"	139	"	"	"
A MC 25345	WASP 309	"	140	"	"	"
A MC 25346	WASP 310	"	141	"	"	"
A MC 25347	WASP 311	"	142	"	"	"
A MC 25348	WASP 312	"	143	"	"	"
A MC 25349	WASP 313	"	144	"	"	"
A MC 25350	WASP 314	"	145	"	"	"
A MC 25351	WASP 315	"	146	"	"	"
A MC 25352	WASP 316	"	147	"	"	"
A MC 25353	WASP 317	"	148	"	"	"
A MC 25354	WASP 318	"	149	"	"	"
A MC 25355	WASP 319	"	150	"	"	"
	WASP 319/AMENDED	6216	975-976	"	"	"
A MC 25356	WASP 320	3786	151	"	"	"
A MC 25357	WASP 321	"	152	"	"	"
	WASP 321/AMENDED	6216	977-978	28	"	"
A MC 25358	WASP 322	3786	153	"	"	"
A MC 25359	WASP 323	"	154	"	"	"
	WASP 323/AMENDED	6216	979-980	"	"	"
A MC 25360	WASP 324	3786	155	"	"	"
A MC 25361	WASP 325	"	156	"	"	"
	WASP 325/AMENDED	6216	981-982	"	"	"
A MC 25362	WASP 326	3786	157	"	"	"
A MC 25363	WASP 327	"	158	"	"	"
	WASP 327/AMENDED	6216	983-984	"	"	"
A MC 25364	WASP 328	3786	159	"	"	"
A MC 25365	WASP 329	"	160	"	"	"
	WASP 329/AMENDED	6216	985-986	"	"	"
A MC 25366	WASP 330	3786	161	"	"	"
A MC 25367	WASP 331	"	162	"	"	"
	WASP 331/AMENDED	6216	987-988	"	"	"
A MC 25368	WASP 332	3786	163	"	"	"
A MC 25369	WASP 333	"	164	"	"	"
	WASP 333/AMENDED	6216	989-990	"	"	"
A MC 25370	WASP 334	3786	165	"	"	"
A MC 25371	WASP 335	"	166	"	"	"
	WASP 335/AMENDED	6216	991-992	"	"	"
A MC 25372	WASP 336	3786	167	"	"	"
A MC 25373	WASP 337	"	168	"	"	"
	WASP 337/AMENDED	6216	993-994	"	"	"
A MC 25374	WASP 338	3786	169	"	"	"
A MC 25415	WASP 401	"	210	33	"	"
A MC 25416	WASP 402	"	211	"	"	"
A MC 25417	WASP 403	"	212	"	"	"
A MC 25418	WASP 404	"	213	"	"	"
A MC 25419	WASP 405	"	214	"	"	"
A MC 25420	WASP 406	"	215	"	"	"
A MC 25421	WASP 407	"	216	"	"	"
A MC 25422	WASP 408	"	217	"	"	"
A MC 25423	WASP 409	"	218	"	"	"
A MC 25424	WASP 410	"	219	"	"	"
A MC 25425	WASP 411	"	220	"	"	"
A MC 25426	WASP 412	"	221	"	"	"
A MC 25427	WASP 413	"	222	"	"	"
A MC 25428	WASP 414	"	223	"	"	"
A MC 25429	WASP 415	"	224	"	"	"
A MC 25430	WASP 416	"	225	"	"	"
A MC 25431	WASP 417	"	226	"	"	"
A MC 25432	WASP 418	"	227	"	"	"
A MC 25433	WASP 419	"	228	"	"	"
A MC 25434	WASP 420	"	229	"	"	"
A MC 25435	WASP 421	"	230	28	"	"
A MC 25436	WASP 422	"	231	"	"	"
A MC 25437	WASP 423	"	232	"	"	"
A MC 25438	WASP 424	"	233	"	"	"
A MC 25439	WASP 425	"	234	"	"	"
A MC 25440	WASP 426	"	235	"	"	"

RECEIVED
 B.L.M. AZ STATE OFFICE
 DEC 18 1994
 7:45 A.M.
 PHOENIX, ARIZONA

Location Notice Posted

G & SR B&M

Pima County, Arizona

B.L.M.

Serial No.	Name of Claim	Book	Page(s)	Sec.	Twp.	Rqe.
A MC 25441	WASP 427	3786	236	28	18S	16E
A MC 25442	WASP 428	"	237	"	"	"
A MC 25443	WASP 429	"	238	"	"	"
A MC 25444	WASP 430	"	239	"	"	"
A MC 25445	WASP 431	"	240	"	"	"
A MC 25446	WASP 432	"	241	"	"	"
A MC 25447	WASP 433	"	242	"	"	"
A MC 25448	WASP 434	"	243	"	"	"
A MC 25449	WASP 435	"	244	"	"	"
A MC 25450	WASP 436	"	245	"	"	"
A MC 25451	WASP 437	"	246	"	"	"
A MC 25452	WASP 438	"	247	"	"	"
A MC 25487	WASP 501	"	282	34	"	"
A MC 25488	WASP 502	"	283	"	"	"
A MC 25489	WASP 503	"	284	"	"	"
A MC 25490	WASP 504	"	285	"	"	"
A MC 25491	WASP 505	"	286	"	"	"
A MC 25492	WASP 506	"	287	"	"	"
A MC 25493	WASP 507	"	288	"	"	"
A MC 25494	WASP 508	"	289	"	"	"
A MC 25495	WASP 509	"	290	"	"	"
A MC 25496	Wasp 510	"	291	"	"	"
A MC 25497	WASP 511	"	292	"	"	"
A MC 25498	WASP 512	"	293	"	"	"
A MC 25499	WASP 513	"	294	"	"	"
A MC 25500	WASP 514	"	295	"	"	"
A MC 25501	WASP 515	"	296	"	"	"
A MC 25502	WASP 516	"	297	"	"	"
A MC 25503	WASP 517	"	298	"	"	"
A MC 25504	WASP 518	"	299	"	"	"
A MC 25505	WASP 519	"	300	"	"	"
A MC 25506	WASP 520	"	301	"	"	"
A MC 25507	WASP 521	"	302	27	"	"
A MC 25508	WASP 522	"	303	"	"	"
A MC 25509	WASP 523	"	304	"	"	"
A MC 25510	WASP 524	"	305	"	"	"
A MC 25511	WASP 525	"	306	"	"	"
A MC 25512	WASP 526	"	307	"	"	"
A MC 25513	WASP 527	"	308	"	"	"
A MC 25514	WASP 528	"	309	"	"	"
A MC 25515	WASP 529	"	310	"	"	"
A MC 25516	WASP 530	"	311	"	"	"
A MC 25517	WASP 531	"	312	"	"	"
A MC 25518	WASP 532	"	313	"	"	"
A MC 25519	WASP 533	"	314	"	"	"
A MC 25520	WASP 534	"	315	"	"	"
A MC 25521	WASP 535	"	316	"	"	"
A MC 25522	WASP 536	"	317	"	"	"
A MC 25523	WASP 537	"	318	"	"	"
A MC 25524	WASP 538	"	319	"	"	"
A MC 25565	WASP 601	"	360	34	"	"
A MC 25566	WASP 602	"	361	"	"	"
A MC 25567	WASP 603	"	362	"	"	"
A MC 25568	WASP 604	"	363	"	"	"
A MC 25569	WASP 605	"	364	"	"	"
A MC 25570	WASP 606	"	365	"	"	"
A MC 25571	WASP 607	"	366	"	"	"
A MC 25572	WASP 608	"	367	"	"	"
A MC 25573	WASP 609	"	368	"	"	"
A MC 25574	WASP 610	"	369	"	"	"
A MC 25575	WASP 611	"	370	"	"	"
A MC 25576	WASP 612	"	371	"	"	"

RECEIVED
B.L.M. AZ STATE OFFICE

DEC 18 1984

7:45 A.M.
PHOENIX, ARIZONA

B.L.M.

Serial No.	Name of Claim	Book	Page(s)	Sec.	Twp.	Rge.
✓ A MC 25577	WASP 613	3786	372	34	18S	16E
✓ A MC 25578	WASP 614	"	373	"	"	"
✓ A MC 25579	WASP 615	"	374	"	"	"
✓ A MC 25580	WASP 616	"	375	"	"	"
✓ A MC 25581	WASP 617	"	376	"	"	"
✓ A MC 25582	WASP 618	"	377	"	"	"
✓ A MC 25583	WASP 619	"	378	"	"	"
✓ A MC 25584	WASP 620	"	379	"	"	"
✓ A MC 25585	WASP 621	"	380	27	"	"
✓ A MC 25586	WASP 622	"	381	"	"	"
✓ A MC 25587	WASP 623	"	382	"	"	"
✓ A MC 25588	WASP 624	"	383	"	"	"
✓ A MC 25589	WASP 625	"	384	"	"	"
✓ A MC 25590	WASP 626	"	385	"	"	"
✓ A MC 25591	WASP 627	"	386	"	"	"
✓ A MC 25592	WASP 628	"	387	"	"	"
✓ A MC 25593	WASP 629	"	388	"	"	"
✓ A MC 25594	WASP 630	"	389	"	"	"
✓ A MC 25595	WASP 631	"	390	"	"	"
✓ A MC 25596	WASP 632	"	391	"	"	"
✓ A MC 25597	WASP 633	"	392	"	"	"
✓ A MC 25598	WASP 634	"	393	"	"	"
✓ A MC 25599	WASP 635	"	394	"	"	"
✓ A MC 25600	WASP 636	"	395	"	"	"
✓ A MC 99789	FALCON 1A	6216	899-900	29	"	"
✓ A MC 99790	FALCON 2A	"	901-902	"	"	"
✓ A MC 99791	FALCON 3A	"	903-904	"	"	"
✓ A MC 99792	FALCON 4A	"	905-906	"	"	"
✓ A MC 99793	FALCON 5A	"	907-908	"	"	"
✓ A MC 99794	FALCON 6A	"	909-910	"	"	"
✓ A MC 99795	FALCON 7A	"	911-912	"	"	"
✓ A MC 99796	FALCON 8A	"	913-914	"	"	"
✓ A MC 99797	FALCON 9A	"	915-916	"	"	"
✓ A MC 99798	FALCON 10A	"	917-918	"	"	"
✓ A MC 99799	FALCON 11A	"	919-920	"	"	"
✓ A MC 99800	FALCON 12A	"	921-922	"	"	"
✓ A MC 99801	FALCON 13A	"	923-924	"	"	"
✓ A MC 99802	FALCON 14A	"	925-926	"	"	"
✓ A MC 99803	FALCON 15A	"	927-928	"	"	"
✓ A MC 99804	FALCON 16A	"	929-930	"	"	"
✓ A MC 99805	FALCON 17A	"	931-932	"	"	"
✓ A MC 99806	FALCON 18A	"	933-934	"	"	"
✓ A MC 99807	FALCON 19A	"	935-936	"	"	"
✓ A MC 99808	FALCON 20A	"	937-938	"	"	"
✓ A MC 99809	FALCON 21A	"	939-940	"	"	"
✓ A MC 99810	FALCON 22A	"	941-942	"	"	"
✓ A MC 99811	FALCON 27A	"	943-944	"	"	"
✓ A MC 99812	FALCON 28A	"	945-946	"	"	"
✓ A MC 99813	FALCON 29A	"	947-948	"	"	"
✓ A MC 99814	FALCON 30A	"	949-950	"	"	"
✓ A MC 99815	FALCON 31A	"	951-952	"	"	"
✓ A MC 99816	FALCON 32A	"	953-954	"	"	"
✓ A MC 64134	CLOUD REST	SS	511			
✓ A MC 64135	CLOUD REST/AMENDED	6104	1273-1274	36	18S	15E
✓ A MC 64136	BIG WINDY	5406	876	1	19S	"
✓ A MC 64137	BIG WINDY FRACTION	"	877	"	"	"
✓ A MC 64138	BLUE WING	SS	581	36	18S	"
✓ A MC 36137	CLOUD REST NO.1	B-B-B	277			
✓ A MC 36138	CLOUD REST NO.1/AMENDED	6104	1275-1276	"	"	"
✓ A MC 36139	WILLIAMS FOLLY	5406	878	"	"	"
✓ A MC 36138	WILLIAMS FOLLY #2	"	879	"	"	"
✓ A MC 36139	WILLIAMS FOLLY #3	"	880	"	"	"
✓ A MC 36139	WILLIAMS FOLLY #3/AMENDED	6104	1277-1278	"	"	"

RECEIVED
B.L.M. AZ STATE OFFICE

DEC 18 1984

7:45 A.M.
PHOENIX, ARIZONA

Location Notice Posted:

G & SR B&M

Pima County, Arizona

B.L.M. Serial No.	Name of Claim	Book	Page	Sec.	Twp.	Rge.
✓ A MC 117293	MIA 1 A	6420	1011-1013	1	19S	15E
✓ A MC 117294	MIA 2 A	"	1014-1016	"	"	"
✓ A MC 117295	MIA 3 A	"	1017-1019	"	"	"
✓ A MC 117296	MIA 4 A	"	1020-1022	"	"	"
✓ A MC 117297	MIA 5 A	"	1023-1025	"	"	"
✓ A MC 117298	MIA 6 A	"	1026-1028	"	"	"
✓ A MC 117299	MIA 7 A	"	1029-1031	"	"	"
✓ A MC 117300	MIA 8 A	"	1032-1034	"	"	"
✓ A MC 117301	MIA 9 A	"	1035-1037	"	"	"
✓ A MC 117302	MIA 10 A	"	1038-1040	"	"	"
✓ A MC 117303	MIA 11 A	"	1041-1042	2	"	"
✓ A MC 117304	MIA 12 A	"	1043-1045	1	"	"
✓ A MC 117305	MIA 13 A	"	1046-1048	"	"	"
✓ A MC 117306	MIA 14 A	"	1049-1051	"	"	"

RECEIVED
 B.L.M. AZ STATE OFFICE
 DEC 18 1934
 7:45 A.M.
 PHOENIX, ARIZONA


7428 850

STATE OF ARIZONA)
COUNTY OF PIMA) ss.
Witness my hand and Official Seal.

Indexed	Paged	Blotted

FORM 4-18

I hereby certify that the within document was filed for record in the County of Pima State of Arizona



No. 144440
Book 2428 Page 855-860
Date: DEC 12 '84 - 2:00 PM
Request of: Anamax Mining
6.00
Fee:

27423
35995
47449
134253

AFFIDAVIT OF LABOR PERFORMED AND IMPROVEMENTS MADE

Helvetia Group V

1983-1984

RECEIVED
B.L.M. AZ STATE OFFICE

DEC 18 1984

7:45 A.M.

STATE OF ARIZONA)
) ss.
County of Pima)

BERT L. REID, being first duly sworn, deposes and says, ARIZONA

That he is a citizen of the United States of America, is more than twenty-one years of age, and resides at 3100 Twin Buttes - Sahuarita Road, Sahuarita, (P.O. Box 1064, Green Valley, Arizona 85614) Pima County, Arizona. AB

That he is personally acquainted with the mining claims listed on Exhibit A, which is attached hereto and made a part of this affidavit by reference, situated in the Helvetia Mining District of Pima County, Arizona, the location notices and latest amended location notices, if any, of which are recorded in the office of the County Recorder of Pima County in the books and at the pages indicated on Exhibit A.

That the said claims constitute a coherent group of mutually contiguous claims, all of which are held by Anamax Mining Company, an Arizona general partnership, and the same are operated as one group of claims by Anamax Mining Company, owner.

That between the 1st day of September, 1983, and the 1st day of September, 1984, work and improvements worth more than \$ 24,800.00 were done and performed for the benefit of the said group of claims and for all of the component claims in the group. That such work and improvements were done and performed at the expense of Anamax Mining Company and for the purpose of complying with the laws of the United States and the State of Arizona pertaining to assessment work or annual labor. That the value of such work and improvements was more than \$100.00 for each of the claims comprising the group.

That such work and improvements consisted of the following:

Road repair, new road construction, drill site construction,

and 973 feet of core drilling and related expenses.

That the men who labored upon such work and improvements were various employees of: Sierrita Mining & Ranching Co. AND Joy Manufacturing Company

Sasabe Star Route Box 25A

707 Boyd Blvd., P.O. Drawer 489

Tucson, Arizona 85736

La Porte, Indiana 46350

who were the contractor's employed by Anamax Mining Company for the performance or completion of the described work and improvements.

I certify that the foregoing is a true and correct statement of the work performed and improvements made, to the best of my knowledge and belief.

Bert L. Reid

Bert L. Reid, Land Records Administrator
for ANAMAX MINING COMPANY, Owner
P.O. Box 127
Sahuarita, Arizona 85629

Subscribed and sworn to before me this 7th day of December, 1984.

Marion Deol
Notary Public

My Commission expires:
February 15, 1988

7428 855

Exhibit A

Two Hundred forty eight (248) unpatented lode mining claims situate in the Helvetia Mining District of Pima County, Arizona, the location notices and amended location notices, if any, of which are recorded in the office of the County Recorder of Pima County, Arizona, in the books and at the pages set forth below:

B.L.M. Serial No.	Name of Claim	Book	Page(s)	Location Notice Posted		
				G. & SR B&M Pima County, Arizona		
				Sec.	Twp.	Rge.
A MC 27423	ELK 1 ✓	3368	576	12	+ 18S	15E
A MC 27424	" 2 ✓	"	577	"	"	"
A MC 27425	" 3 ✓	"	578	"	"	"
A MC 27426	" 4 ✓	"	579	"	"	"
A MC 27427	" 5 ✓	"	580	"	"	"
A MC 27428	" 6 ✓	"	581	"	"	"
A MC 27429	" 7 ✓	"	582	"	"	"
A MC 27430	" 8 ✓	"	583	"	"	"
A MC 27431	" 9 ✓	"	584	"	"	"
A MC 27432	" 10 ✓	"	585	"	"	"
A MC 27433	" 11 ✓	"	586	"	"	"
A MC 27434	" 12 ✓	"	587	"	"	"
A MC 27435	" 13 ✓	"	588	"	"	"
A MC 27436	" 14 ✓	"	589	"	"	"
A MC 27437	" 15 ✓	"	590	"	"	"
A MC 27438	" 16 ✓	"	591	"	"	"
A MC 27439	" 17 ✓	"	592	"	"	"
A MC 27440	" 18 ✓	"	593	"	"	"
A MC 27441	" 24 A ✓	3423	185	11	"	"
A MC 27442	" 26 A ✓	"	186	"	"	"
A MC 27443	" 27 A ✓	"	187	"	"	"
A MC 27444	" 28 A ✓	"	188	"	"	"
A MC 27445	" 29 ✓	3368	604	"	"	"
A MC 27446	" 30 ✓	"	605	"	"	"
A MC 27447	" 31 ✓	"	606	"	"	"
A MC 27448	" 32 ✓	"	607	"	"	"
A MC 27449	" 33 ✓	"	608	"	"	"
A MC 27450	" 34 ✓	"	609	"	"	"
A MC 27451	" 35 ✓	"	610	"	"	"
A MC 27452	" 35/AMENDED ✓	6121	1273-1274	13	"	"
A MC 27453	" 36 ✓	3368	611	"	"	"
A MC 27454	" 37 ✓	"	612	"	"	"
A MC 27455	" 38 ✓	"	613	"	"	"
A MC 27456	" 39 ✓	"	614	"	"	"
A MC 27457	" 40 ✓	"	615	"	"	"
A MC 27458	" 41 ✓	"	616	"	"	"
A MC 27459	" 42 ✓	"	617	"	"	"
A MC 27460	" 43 ✓	"	618	"	"	"
A MC 27461	" 44 ✓	"	619	"	"	"
A MC 27462	" 45 ✓	"	620	"	"	"
A MC 27463	" 46 ✓	"	621	"	"	"
A MC 27464	" 47 ✓	"	622	"	"	"
A MC 27464	" 48 ✓	"	623	"	"	"
A MC 35995	" 49 ✓	"	624	14	"	"
A MC 35996	" 50 ✓	"	625	"	"	"
A MC 35997	" 51 ✓	"	626	"	"	"
A MC 35998	" 52 ✓	"	627	"	"	"
A MC 35999	" 53 ✓	"	628	"	"	"
A MC 36000	" 54 ✓	"	629	"	"	"
A MC 36001	" 55 ✓	"	630	"	"	"

RECEIVED
B.L.M. AZ STATE OFFICE
DEC 18 1934
7:45 A.M.
PHOENIX, ARIZONA

Location Notice Posted:

G & SR B&M

Pima County, Arizona

B.L.M. Serial No.	Name of Claim	Book	Page(s)	Sec.	Twp.	Rge.
A MC 36002	ELK 56	3368	631	14	18S	15E
A MC 36003	" 57	"	632	"	"	"
A MC 36004	" 58	"	633	"	"	"
A MC 36005	" 59	"	634	"	"	"
A MC 36006	" 60	"	635	"	"	"
A MC 36007	" 61	"	636	"	"	"
A MC 36008	" 62	"	637	"	"	"
A MC 36009	" 63	"	638	"	"	"
A MC 36010	" 64	"	639	"	"	"
A MC 36011	" 65	"	640	"	"	"
A MC 36012	" 66	"	641	"	"	"
A MC 36013	" 67	"	642	"	"	"
A MC 36014	" 68	"	643	"	"	"
A MC 36015	" 69	"	644	"	"	"
A MC 27465	" 70	"	645	7	"	16E
A MC 27466	" 71	"	646	"	"	"
A MC 27467	" 72	"	647	"	"	"
A MC 27468	" 73	"	648	"	"	"
A MC 27469	" 74	"	649	"	"	"
A MC 27470	" 75	"	650	"	"	"
A MC 27471	" 76	"	651	"	"	"
A MC 27472	" 77	"	652	"	"	"
A MC 27473	" 78	"	653	"	"	"
A MC 27474	" 79	"	654	"	"	"
A MC 27475	" 80	"	655	"	"	"
A MC 27476	" 81	"	656	"	"	"
A MC 27477	" 82	"	657	12	"	15E
A MC 27478	" 83	"	658	"	"	"
A MC 27479	" 84	"	659	"	"	"
A MC 27480	" 85	"	660	"	"	"
A MC 27481	" 86	"	661	"	"	"
A MC 27482	" 87	"	662	"	"	"
A MC 27483	" 88	"	663	"	"	"
A MC 27484	" 89	"	664	"	"	"
A MC 27485	" 90	"	665	"	"	"
A MC 27486	" 91	"	666	"	"	"
A MC 27487	" 92	"	667	"	"	"
A MC 27488	" 93	"	668	"	"	"
A MC 27489	" 94	"	669	"	"	"
A MC 27490	" 95	"	670	"	"	"
A MC 27491	" 96	"	671	"	"	"
A MC 27492	" 97	"	672	"	"	"
A MC 27493	" 98	"	673	"	"	"
A MC 27494	" 99	"	674	"	"	"
A MC 27495	" 100A	3423	189	11	"	"
A MC 27496	" 101A	"	190	"	"	"
A MC 27497	" 102	3368	677	"	"	"
A MC 27498	" 103	"	678	"	"	"
A MC 27499	" 104	"	679	"	"	"
A MC 27500	" 105	"	680	"	"	"
A MC 27501	" 106	"	681	"	"	"
A MC 27502	" 107	"	682	"	"	"
A MC 27503	" 108	"	683	"	"	"
A MC 27504	" 109	"	684	10	"	"
A MC 27505	" 110	"	685	"	"	"
A MC 27506	" 111	"	686	"	"	"
A MC 27507	" 112	"	687	"	"	"
A MC 36016	" 113	"	688	14	"	"
A MC 36017	" 114	"	689	"	"	"
A MC 27508	" 115	"	690	11	"	"

RECEIVED
B.L.M. AZ STATE OFFICE

7428

857

DEC 18 1934

7:45 A.M.
PHOENIX, ARIZONA

Location Notice Posted:

G & SR B&M

Pima County, Arizona

B.L.M.

Serial No.	NAME OF Claim	Book	Page(s)	Sec.	Twp.	Rge.
A MC 47449	CANYON NO. 1 ✓	6048	1159-1160	1	18S	15E
A MC 47450	" " 2 ✓	"	1161-1162	"	"	"
A MC 47451	" " 3 ✓	"	1163-1164	"	"	"
A MC 47452	" " 4 ✓	"	1165-1166	"	"	"
A MC 47453	" " 5 ✓	"	1167-1168	"	"	"
A MC 47454	" " 6 ✓	"	1169-1170	"	"	"
A MC 47455	" " 7 ✓	"	1171-1172	"	"	"
A MC 47456	" " 8 ✓	"	1173-1174	"	"	"
A MC 47457	" " 9 ✓	"	1175-1176	"	"	"
A MC 47458	" " 10 ✓	"	1177-1178	"	"	"
A MC 47459	" " 11 ✓	"	1179-1180	"	"	"
A MC 47460	" " 12 ✓	"	1181-1182	"	"	"
A MC 47461	" " 13 ✓	"	1183-1184	"	"	"
A MC 47462	" " 14 ✓	"	1185-1186	"	"	"
A MC 47463	" " 15 ✓	"	1187-1188	"	"	"
A MC 47464	" " 16 ✓	"	1189-1190	"	"	"
A MC 47465	" " 17 ✓	"	1191-1192	"	"	"
A MC 47466	" " 18 ✓	"	1193-1194	"	"	"
A MC 47467	" " 19 ✓	"	1195-1196	"	"	"
A MC 47468	" " 20 ✓	"	1197-1198	"	"	"
A MC 47469	" " 21 ✓	"	1199-1200	"	"	"
A MC 47470	" " 22 ✓	"	1201-1202	"	"	"
A MC 47471	" " 23 ✓	"	1203-1204	"	"	"
A MC 47472	" " 24 ✓	"	1205-1206	"	"	"
A MC 47473	" " 25 ✓	"	1207-1208	"	"	"
A MC 47474	" " 26 ✓	"	1209-1210	"	"	"
A MC 47475	" " 27 ✓	"	1211-1212	"	"	"
A MC 47476	" " 28 ✓	"	1213-1214	"	"	"
A MC 47477	" " 29 ✓	"	1215-1216	"	"	"
A MC 47478	" " 30 ✓	"	1217-1218	"	"	"
A MC 47479	" " 31 ✓	"	1219-1220	"	"	"
A MC 47480	" " 32 ✓	"	1221-1222	"	"	"
A MC 47481	" " 33 ✓	"	1223-1224	7	"	16E
A MC 47482	" " 34 ✓	"	1225-1226	"	"	"
A MC 47483	" " 35 ✓	"	1227-1228	"	"	"
A MC 47484	" " 36 ✓	"	1229-1230	"	"	"
A MC 47485	" " 37 ✓	"	1231-1232	"	"	"
A MC 47486	" " 38 ✓	"	1233-1234	"	"	"
A MC 47487	" " 39 ✓	"	1235-1236	"	"	"
A MC 47488	" " 40 ✓	"	1237-1238	"	"	"
A MC 47489	" " 41 ✓	"	1239-1240	"	"	"
A MC 47490	" " 42 ✓	"	1241-1242	"	"	"
A MC 47491	" " 43 ✓	"	1243-1244	"	"	"
A MC 47492	" " 44 ✓	"	1245-1246	6	"	"
A MC 47493	" " 45 ✓	"	1247-1248	"	"	"
A MC 47494	" " 46 ✓	"	1249-1250	"	"	"
A MC 47495	" " 47 ✓	"	1251-1252	"	"	"
A MC 47496	" " 48 ✓	"	1253-1254	"	"	"
A MC 47497	" " 49 ✓	"	1255-1256	"	"	"
A MC 47498	" " 50 ✓	"	1257-1258	"	"	"
A MC 47499	" " 51 ✓	"	1259-1260	"	"	"
A MC 47500	" " 52 ✓	"	1261-1262	"	"	"
A MC 47501	" " 53 ✓	"	1263-1264	"	"	"
A MC 47502	" " 54 ✓	"	1265-1266	"	"	"
A MC 47503	" " 55 ✓	"	1267-1268	"	"	"
A MC 47504	" " 56 ✓	"	1269-1270	"	"	"
A MC 47505	" " 57 ✓	"	1271-1272	"	"	"
A MC 47506	" " 58 ✓	"	1273-1274	"	"	"
A MC 47507	" " 59 ✓	"	1275-1276	"	"	"
A MC 47508	" " 60 ✓	"	1277-1278	"	"	"
A MC 47509	" " 61 ✓	"	1279-1280	"	"	"

No Form

RECEIVED
B.L.M. AZ STATE OFFICE

7428 858

DEC 18 1934

7:45 A.M.
PHOENIX, ARIZONA

Location Notice Posted:

G & SR B&M

Pima County, Arizona

B.L.M.

Serial No.	Name of Claim	Book	Page(s)	Sec.	Twp.	Rge.
A MC 47510	CANYON NO. 62	6048	1281-1282	6	18S	16E
A MC 47511	" " 63	"	1283-1284	"	"	"
A MC 47512	" " 64	"	1285-1286	7	"	"
A MC 47513	" " 65	"	1287-1288	"	"	"
A MC 47514	" " 66	"	1289-1290	"	"	"
A MC 47515	" " 67	"	1291-1292	"	"	"
A MC 47516	" " 68	"	1293-1294	"	"	"
A MC 47517	" " 69	"	1295-1296	"	"	"
A MC 47518	" " 70	"	1297-1298	"	"	"
A MC 47519	" " 71	"	1299-1300	"	"	"
A MC 47520	" " 72	"	1301-1302	"	"	"
A MC 47521	" " 73	"	1303-1304	"	"	"
A MC 47522	" " 74	"	1305-1306	"	"	"
A MC 47523	" " 75	"	1307-1308	"	"	"
A MC 47524	" " 76	"	1309-1310	"	"	"
A MC 47525	" " 77	"	1311-1312	"	"	"
A MC 47526	" " 78	"	1313-1314	"	"	"
A MC 47527	" " 79	"	1315-1316	"	"	"
A MC 47528	" " 80	"	1317-1318	6	"	"
A MC 47529	" " 81	"	1319-1320	"	"	"
A MC 47530	" " 82	"	1321-1322	"	"	"
A MC 47531	" " 83	"	1323-1324	"	"	"
A MC 47532	" " 84	"	1325-1326	"	"	"
A MC 47533	" " 85	"	1327-1328	"	"	"
A MC 47534	" " 86	"	1329-1330	"	"	"
A MC 47535	" " 87	"	1331-1332	"	"	"
A MC 47536	" " 88	"	1333-1334	"	"	"
A MC 47537	" " 89	"	1335-1336	"	"	"
A MC 47538	" " 90	"	1337-1338	"	"	"
A MC 47539	" " 91	"	1339-1340	"	"	"
A MC 47540	" " 92	"	1341-1342	"	"	"
A MC 47541	" " 93	"	1343-1344	"	"	"
A MC 47542	" " 94	"	1345-1346	"	"	"
A MC 47543	" " 95	"	1347-1348	"	"	"
A MC 47544	" " 96	"	1349-1350	"	"	"
A MC 47545	" " 97	"	1351-1352	"	"	"
A MC 47546	" " 98	"	1353-1354	"	"	"
A MC 47547	" " 99	"	1355-1356	"	"	"
A MC 47548	" " 100	"	1357-1358	8	"	"
A MC 47549	" " 101	"	1359-1360	"	"	"
A MC 47550	" " 102	"	1361-1362	"	"	"
A MC 47551	" " 103	"	1363-1364	"	"	"
A MC 47552	" " 104	"	1365-1366	"	"	"
A MC 47553	" " 105	"	1367-1368	"	"	"
A MC 47554	" " 106	"	1369-1370	"	"	"
A MC 47555	" " 107	"	1371-1372	"	"	"
A MC 47556	" " 108	"	1373-1374	"	"	"
A MC 47557	" " 109	"	1375-1376	"	"	"
A MC 47558	" " 110	"	1377-1378	"	"	"
A MC 47559	" " 111	"	1379-1380	"	"	"
A MC 47560	" " 112	"	1381-1382	"	"	"
A MC 47561	" " 113	"	1383-1384	"	"	"
A MC 47562	" " 114	"	1385-1386	"	"	"
A MC 47563	" " 115	"	1387-1388	"	"	"
A MC 47564	" " 116	"	1389-1390	5	"	"
A MC 47565	" " 117	"	1391-1392	"	"	"
A MC 47566	" " 118	"	1393-1394	"	"	"
A MC 47567	" " 119	"	1395-1396	"	"	"
A MC 47568	" " 120	"	1397-1398	"	"	"
A MC 47569	" " 121	"	1399-1400	"	"	"
A MC 47570	" " 122	"	1401-1402	"	"	"
A MC 47571	" " 123	"	1403-1404	"	"	"
A MC 47572	" " 124	"	1405-1406	"	"	"

No Form

RECEIVED B.L.M. AZ STATE OFFICE

DEC 13 1984

7:45 A.M. PHOENIX, ARIZONA

Location Notice Posted:

G & SR B&M

Pima County, Arizona

B.L.M.

Serial No.

Name of Claim

Book

Pages

Sec.

Twp.

Rge.

<u>Serial No.</u>	<u>Name of Claim</u>	<u>Book</u>	<u>Pages</u>	<u>Sec.</u>	<u>Twp.</u>	<u>Rge.</u>
A MC 47573	CANYON NO. 125	6048	1407-1408	5	18S	16E
A MC 47574	" " 126	"	1409-1410	"	"	"
A MC 47575	" " 127	"	1411-1412	"	"	"
A MC 47576	" " 128	"	1413-1414	"	"	"
A MC 47577	" " 129	"	1415-1416	"	"	"
A MC 47578	" " 130	"	1417-1418	"	"	"
A MC 134253	" " 131	6563	945- 946	8	"	"
A MC 134254	" " 132	"	947- 948	"	"	"
A MC 134255	" " 133	"	949- 950	"	"	"
A MC 134256	" " 134	"	951- 952	"	"	"
A MC 134257	" " 135	"	953- 954	"	"	"
A MC 134258	" " 136	"	955- 956	"	"	"
A MC 134259	" " 137	"	957- 958	"	"	"
A MC 134260	" " 138	"	959- 960	"	"	"
A MC 134261	" " 139	"	961- 962	5	"	"

No Form

RECEIVED
B.L.M. AZ STATE OFFICE

DEC 18 1984

7:45 A.M.
PHOENIX, ARIZONA

7428

860

Helvetia Group I

1982-1983

62735
36022
2205
95314

STATE OF ARIZONA)
) ss.
County of Pima)

BERT L. REID, being first duly sworn, deposes and says:

That he is a citizen of the United States of America, is more than twenty-one of age, and resides at 3100 Twin Buttes-Sahuarita Road, Sahuarita (P.O. Box 1064, Green Valley, Arizona 85614) Pima County, Arizona.

That he is personally acquainted with the mining claims listed on Exhibit A, which is attached hereto and made a part of this affidavit by reference, situated in the Helvetia Mining District of Pima County, Arizona, the location notices and latest amended location notices if any, of which are recorded in the office of the County Recorder of Pima County in the books and at the pages indicated on Exhibit A.

That the said claims are a part of a coherent group of mutually contiguous claims, both patented and unpatented, all of which are held by Anamax Mining Company, an Arizona general partnership, and the same are operated as one group of claims by Anamax Mining Company, owner.

That between the 1st day of September, 1982, and the 1st day of September, 1983, work and improvements worth more than \$ 7,200.00 were done and performed for the benefit of the claims listed on Exhibit A and for all of the component claims in the group. That such work and improvements were done and performed at the expense of Anamax Mining Company and for the purpose of complying with the laws of the United States and the State of Arizona pertaining to assessment work or annual labor. That the value of such work and improvements was more than \$100.00 for each of the claims listed on Exhibit A.

That such work and improvements consisted of the following: _____

Road construction and drill site preparation.

That the men who labored upon such work and improvements were various employees of: _____

Sierrita Mining & Ranching Co.

Sasabe Star Route Box 25A

Tucson, Arizona 85736

who was the contractor employed by Anamax Mining Company for the performance or completion of the described work and improvements.

I certify that the foregoing is a true and correct statement of the work performed and improvements made, to the best of my knowledge and belief.

Bert L. Reid
Bert L. Reid, Land Records Administrator
for ANAMAX MINING COMPANY, Owner
P.O. Box 127
Sahuarita, Arizona 85629

Subscribed and sworn to before me this 24th day of October, 1983.

Maria Deal
Notary Public

My Commission expires:
February 15, 1984

7160 PAGE 580

RECEIVED
B.L.M. AZ STATE OFFICE
DEC 06 1983
7:45 A.M.
PHOENIX, ARIZONA

Exhibit A

Seventy-two (72) unpatented lode mining claims situate in the Helver Mining District of Pima County, Arizona, the location notices and latest amended location notices, if any, of which are recorded in the office of the County Recorder of Pima County, Arizona, in the books and at the pages set forth below:

B.L.M. Serial No.	Name of Claim	Book	Page	Location Notice Posted:		
				G & SR B&M		
				Pima County, Arizona		
			Sec.	Twp.	Rge.	
A MC 62790 ✓	MARLA	6104	1237-1238	22	18S	15E
A MC 62791 ✓	MARLA NO. 2	"	1239-1240	"	"	"
A MC 62792 ✓	MARLA NO. 3	"	1241-1242	"	"	"
A MC 62796 ✓	MARLA NO. 4	"	1243-1244	"	"	"
A MC 2210 ✓	ALACHUA	916	549			
	ALACHUA/AMENDED	5436	817	"	"	"
A MC 62735 ✓	BAKER	916	550	15	"	"
A MC 62736	DADE	"	551	"	"	"
A MC 62737	EUSTIS	"	552	"	"	"
A MC 62738	FLAGLER	"	553	"	"	"
A MC 62739	GLADES	"	554	"	"	"
A MC 62740	HILLSBOROUGH	"	555	"	"	"
A MC 62741	INDIAN RIVER	"	556	"	"	"
A MC 62742	JACKSON	"	557	"	"	"
A MC 62743	KISSIMMEE	"	558	"	"	"
A MC 62744	LIBERTY	"	559	"	"	"
A MC 62745	MANATEE	"	560	"	"	"
A MC 62746	NASSAU	"	561	"	"	"
A MC 62747	OKEECHOBEE	"	562	"	"	"
A MC 62748	PUTNAM	"	563	"	"	"
A MC 62749	POLK	948	23	"	"	"
A MC 62750	ORANGE	"	24	"	"	"
A MC 62751	VOLUSIA	"	25	"	"	"
A MC 62752	ESCAMBIA	"	26	"	"	"
A MC 62753	LEON	"	27	22	"	"
A MC 62754	SEMINOLE	"	31	10	"	"
A MC 62755	LEE	"	33	"	"	"
A MC 62756	PALM	"	34	15	"	"
A MC 62757	WAKULLA	"	471	"	"	"
A MC 62758	BREVARD	"	28	10	"	"
A MC 62759	GADSDEN	"	29	"	"	"
A MC 62760	PASCO	"	30	"	"	"
A MC 62761	HENDRY	"	470	"	"	"
A MC 62762	AUSTIN	979	363	"	"	"
A MC 62763	AUBURN	"	364	"	"	"
A MC 62764	MARION	948	32	"	"	"
A MC 62765	UNION	"	469	"	"	"
A MC 62766 ✓	RUBY	287	256	15	"	"
A MC 95314 ✓	ORANGE NO. 2A	6159	1133-1134	"	"	"
A MC 62794 ✓	HENDRY NO. 2	6104	1247-1248	10	"	"
A MC 62795 ✓	UNION NO. 2	"	1249-1250	"	"	"
A MC 2206 ✓	FLAT TOP	913	600	15	"	"
	FLAT TOP/AMENDED	5436	813	"	"	"

7160-551

RECEIVED
B I M AZ STATE OFFICE

DEC 06 1983

7:45 A.M.
PHOENIX, ARIZONA

Location Notice Posted:

G & SR B&M

Pima County, Arizona

B.L.M.

Serial No.	Name of Claim	Book	Page	Sec.	Twp.	Rge.
A MC 62767	IRISH	287	259	15	18S	15E
A MC 62768	DUZY	932	231	22	"	"
A MC 2205	WALTHUM	942	87	"	"	"
A MC 2209	WALTHUM/AMENDED	5436	812	"	"	"
A MC 2208	SUZY	934	536	"	"	"
A MC 2207	SUZY/AMENDED	5436	816	"	"	"
A MC 62769	THE AXE	287	258	"	"	"
A MC 62770	THE AXE/AMENDED	5436	815	14	"	"
A MC 62771	ROUND TOP	914	1	"	"	"
A MC 62772	ROUND TOP/AMENDED	5436	814	15	"	"
A MC 62773	BOSTON	1750	237	22	"	"
A MC 62774	THE ALTA NO. 1	MMM	294	"	"	"
A MC 62775	THE ALTA NO. 1/AMENDED	464	65	15	"	"
A MC 62776	AMERICA NO. 1	MMM	295	"	"	"
A MC 62777	AMERICA NO. 1/AMENDED	464	63	"	"	"
A MC 62778	AMERICA NO. 2	MMM	293	"	"	"
A MC 62779	AMERICA NO. 2/AMENDED	464	64	"	"	"
A MC 62780	APRICOT	MMM	292	"	"	"
A MC 62781	APRICOT/AMENDED	464	60	"	"	"
A MC 62782	FRENCH KING	MMM	289	"	"	"
A MC 62783	FRENCH KING/AMENDED	464	67	"	"	"
A MC 62784	ALEXANDER	MMM	290	"	"	"
A MC 62785	ALEXANDER/AMENDED	464	59	"	"	"
A MC 62786	ITALIAN QUEEN	MMM	291	"	"	"
A MC 62787	ITALIAN QUEEN/AMENDED	464	71	"	"	"
A MC 62788	SHOVEL	MMM	331	"	"	"
A MC 62789	SHOVEL/AMENDED	464	70	"	"	"
A MC 62790	FOUR QUEENS	287	257	"	"	"
A MC 62791	ANNIE NO. 1	MMM	333	"	"	"
A MC 62792	ANNIE NO. 1/AMENDED	464	61	"	"	"
A MC 62793	ANNIE NO. 2	MMM	334	"	"	"
A MC 62794	ANNIE NO. 2/AMENDED	464	62	"	"	"
A MC 62795	CORNER STONE	MMM	464	"	"	"
A MC 62796	CORNER STONE NO. 1.	MMM	465	"	"	"
A MC 62797	CORNER STONE NO. 1/AMENDED	464	68	"	"	"
A MC 62798	CORNER STONE NO. 3	MMM	467	"	"	"
A MC 62799	CORNER STONE NO. 3/AMENDED	464	69	10	"	"
A MC 62800	CHERRY	MMM	330	"	"	"
A MC 62801	CHERRY/AMENDED	464	66	14	"	"
A MC 62802	TELEMETER FRACTION	2075	381	"	"	"
A MC 62803	TELEMETER FRACTION/AMENDED	5013	166	"	"	"
A MC 62804	WEST END FRACTION	2075	383	"	"	"
A MC 62805	WEST END FRACTION/AMENDED	5013	164	"	"	"
A MC 62806	HATTIE FRACTION	2075	382	"	"	"
A MC 62807	HATTIE FRACTION/AMENDED	5013	165	"	"	"
A MC 36022	SHADOW #1	2827	63	23	"	"
A MC 36023	SHADOW #2	"	64	"	"	"
A MC 36024	SHADOW #3	"	65	"	"	"
A MC 36025	SHADOW #4	"	66	24	"	"
A MC 62788	RAKE	3869	110	15	"	"
A MC 62789	HOE	"	111	"	"	"

5.00

129310

RECEIVED
B.L.M. AZ STATE OFFICE

DEC 06 1983

7:45 A.M.
PHOENIX, ARIZONA

7160-552

INDEXED	COPIES	BLOTTED
---------	--------	---------

State of Arizona }
County of Pima } SS


I hereby certify that the instrument was filed for record as request of Amey 1783

Date 12/6/83 Book 7160 Page 580-582

Witness my hand and Official Seal
day and year above written

RICHARD J. KENNEDY, County Recorder

BY LC
Deputy



AFFIDAVIT OF LABOR PERFORMED AND IMPROVEMENTS MADE

Helvetia Group II

1982-1983

36018
46810
2200
74390
75181
27513
25210
25317
25453
25525

STATE OF ARIZONA)
County of Pima) ss.

BERT L. REID, being first duly sworn, deposes and says:

That he is a citizen of the United States of America, is more than twenty-one of age, and resides at 3100 Twin Buttes-Sahuarita Road, Sahuarita, (P.O. Box 1064, Green Valley, Arizona 85614) Pima County, Arizona.

That he is personally acquainted with the mining claims listed on Exhibit A, which is attached hereto and made a part of this affidavit by reference, situated in the Helvetia Mining District of Pima County, Arizona, the location notices and latest amended location notices if any, of which are recorded in the office of the County Recorder of Pima County in the books and at the pages indicated on Exhibit A.

That the said claims are a part of a coherent group of mutually contiguous claims, both patented and unpatented, all of which are held by Anamax Mining Company, an Arizona general partnership, and the same are operated as one group of claims by Anamax Mining Company, owner.

That between the 1st day of September, 1982, and the 1st day of September, 1983, work and improvements worth more than \$ 31,100.00 were done and performed for the benefit of the claims listed on Exhibit A and for all of the component claims in the group. That such work and improvements were done and performed at the expense of Anamax Mining Company and for the purpose of complying with the laws of the United States and the State of Arizona pertaining to assessment work or annual labor. That the value of such work and improvements was more than \$100.00 for each of the claims listed on Exhibit A.

That such work and improvements consisted of the following:

Road maintenance, drill site construction, 475 feet of noncore drilling and related expenses, and 1318 feet of core drilling and related expenses.

That the men who labored upon such work and improvements were various employees of:

Sierrita Mining & Ranching Co. A	B-J Drilling Company A	Joy Manufacturing Company
Sasabe Star Route Box 25A	P.O. Box 815	707 Boyd Blvd., P.O. Drawer 489
Tucson, Arizona 85736	D Benson, Arizona 85602	D La Porte, Indiana 46350

who were the contractors employed by Anamax Mining Company for the performance or completion of the described work and improvements.

I certify that the foregoing is a true and correct statement of the work performed and improvements made, to the best of my knowledge and belief.

Bert L. Reid
Bert L. Reid, Land Records Administrator
for ANAMAX MINING COMPANY, Owner
P.O. Box 127
Sahuarita, Arizona 85629

Subscribed and sworn to before me this 1st day of November, 1983.

Marisa Deal
Notary Public

My Commission expires:
February 15, 1984

7160 563

RECEIVED
B.I.M. AZ STATE OFFICE
DEC 06 1983
7:45 A.M.
PHOENIX, ARIZONA

Exhibit A

Three-hundred eleven (311) unpatented lode mining claims situate in the Helvetia Mining District of Pima County, Arizona, the location notices and amended location notices, if any, of which are recorded in the office of the County Recorder of Pima County, Arizona, in the books and at the pages set for below:

B.L.M. Serial No.	Name of Claim	Book	Page	Location Notice Posted:		
				Sec.	Twp.	Rge.
				G & SR B&M Pima County, Arizona		
A MC 74390 ✓	JOHN	995	395	19	18S	16E
A MC 74391 ✓	JOE	"	396	24	"	15E
A MC 74392 ✓	BEN	"	392	"	"	"
A MC 74393 ✓	PETE	"	394	"	"	"
A MC 2200 ✓	JIM	"	391	"	"	"
	JIM/AMENDED	5436	802	"	"	"
A MC 46810 ✓	ART	1009	441			
	ART/AMENDED	2078	459	19	"	16E
A MC 46811 ✓	AL	1009	442	"	"	"
	AL/AMENDED	2078	460	"	"	"
A MC 46812 ✓	SAM	1009	439	"	"	"
	SAM/AMENDED	2078	461	"	"	"
A MC 46813 ✓	FRED	1009	440	"	"	"
	FRED/AMENDED	2078	462	"	"	"
A MC 46814 ✓	BERT	1009	443	"	"	"
	BERT/AMENDED	2078	463	"	"	"
A MC 46815 ✓	BOB	995	393	24	"	15E
A MC 36018 ✓	BUZZARD NO. 2	2089	291	14	"	"
A MC 36019 ✓	BUZZARD NO. 3	"	292	"	"	"
A MC 36020 ✓	BUZZARD NO. 4	"	293	13	"	"
A MC 36021 ✓	BUZZARD NO. 5	"	294	"	"	"
A MC 36028 ✓	FLYING DUTCHMAN NO.2	"	295	"	"	"
A MC 36029 ✓	FLYING DUTCHMAN NO.3	"	296	"	"	"
A MC 36030 ✓	FLYING DUTCHMAN NO.4	"	297	"	"	"
A MC 36031 ✓	FLYING DUTCHMAN NO. 5	"	298	"	"	"
A MC 36032 ✓	FLYING DUTCHMAN NO. 6	"	299			
	FLYING DUTCHMAN NO.6/ AMENDED	6121	1267-1268	"	"	"
A MC 75181 ✓	FLYING DUTCHMAN #7A	"	1269-1270	"	"	"
A MC 36034 ✓	BLACK BESS NO. 2	2089	290	"	"	"
A MC 75182 ✓	BLUE POINT NO. 2A	6121	1271-1272	"	"	"
A MC 36036 ✓	K.W.L.	2078	442	"	"	"
A MC 36037 ✓	G.E.J.	"	443	"	"	"
A MC 36038 ✓	R.F.E.	"	444	24	"	"
A MC 36039 ✓	R.C.M.	"	445	13	"	"
A MC 75183 ✓	ALPINE #1A	6121	1275-1276	"	"	"
A MC 75184 ✓	ALPINE #2A	"	1277-1278	"	"	"
A MC 75185 ✓	ALPINE #3A	"	1279-1280	18	"	16E
A MC 75186 ✓	ALPINE #4A	"	1281-1282	"	"	"
A MC 27513 ✓	ALPINE #5	2221	495			
	ALPINE #5/AMENDED	6121	1283-1284	"	"	"
A MC 27514 ✓	ALPINE #6	2221	496			
	ALPINE #6/AMENDED	6121	1285-1286	"	"	"

7160-534

RECEIVED
B.L.M. AZ STATE OFFICE
DEC 06 1983
7:45 A.M.
PHOENIX, ARIZONA

B.L.M.

Serial No. Name of Claim Book Page Sec. Twp. Rge.

Serial No.	Name of Claim	Book	Page	Sec.	Twp.	Rge.
A MC 27515	ALPINE #7	2221	497			
A MC 27516	ALPINE #7/AMENDED	6121	1287-1288	18	18S	16E
A MC 27517	ALPINE #8	2221	498			
A MC 27518	ALPINE #8/AMENDED	6121	1289-1290	"	"	"
A MC 27519	ALPINE #9	2221	499			
A MC 27520	ALPINE #9/AMENDED	6121	1291-1292	"	"	"
A MC 27521	APLINE #10	2221	500			
A MC 27522	ALPINE #10/AMENDED	6121	1293-1294	13	"	15E
A MC 27523	ALPINE #11	2221	501			
A MC 27524	ALPINE #11/AMENDED	6121	1295-1296	"	"	"
A MC 27525	ALPINE #12	2221	502			
A MC 27526	ALPINE #12/AMENDED	6121	1297-1298	"	"	"
A MC 27527	ALPINE #13	2221	503	"	"	"
A MC 27528	ALPINE #14	"	504	"	"	"
A MC 27529	ALPINE #15	"	505	18	"	16E
A MC 27530	ALPINE #16	"	506	"	"	"
A MC 27531	ALPINE #17	"	507	"	"	"
A MC 27532	ALPINE #18	"	508	"	"	"
A MC 36040	ALPINE #19	2230	138	"	"	"
A MC 36041	ALPINE #20	"	139	"	"	"
A MC 36042	ALPINE #21	"	140	"	"	"
A MC 36043	ALPINE #22	"	141	"	"	"
A MC 36044	ALPINE #23	"	142	"	"	"
A MC 36045	ALPINE #24	"	143	"	"	"
A MC 36046	SYCAMORE #1	2078	446	24	"	15E
A MC 36047	SYCAMORE #2	"	447	19	"	16E
A MC 36048	SYCAMORE #3	"	448	"	"	"
A MC 36049	SYCAMORE #4	"	449	"	"	"
A MC 36050	SYCAMORE #4/AMENDED	6121	1299-1300	"	"	"
A MC 36051	SYCAMORE #5	2078	450	"	"	"
A MC 36052	SYCAMORE #5/AMENDED	6121	1301-1302	"	"	"
A MC 36053	SYCAMORE #6	2078	451	"	"	"
A MC 36054	SYCAMORE #6/AMENDED	6121	1303-1304	"	"	"
A MC 36055	SYCAMORE #7	2078	452	"	"	"
A MC 36056	SYCAMORE #7/AMENDED	6121	1305-1306	"	"	"
A MC 36057	SYCAMORE #8	2078	453	"	"	"
A MC 36058	SYCAMORE #8/AMENDED	6121	1307-1308	24	"	15E
A MC 36059	SYCAMORE #9	2078	454	19	"	16E
A MC 36060	SYCAMORE #10	"	455	"	"	"
A MC 36061	SYCAMORE #11	"	456	"	"	"
A MC 36062	SYCAMORE #12	"	457	"	"	"
A MC 36063	AMOLE NO. 2	2051	262	"	"	"
A MC 2211	MALACHITE FRACTION	2110	263			
A MC 36089	MALACHITE FRACTION/ AMENDED	5436	807	"	"	"
A MC 36091	GUNSITE NO. 4	1941	341	"	"	"
A MC 36092	GUNSITE 6-B	2110	264	"	"	"
A MC 36093	GUNSITE NO. 7	1941	344	"	"	"
A MC 36094	GUNSITE 7A	2411	174	"	"	"
A MC 36095	GUNSITE NO 8	1941	345	"	"	"
A MC 36096	GUNSITE NO, 9	"	346	"	"	"
A MC 36097	GUNSITE NO. 10	"	347	"	"	"
A MC 36098	GUNSITE NO. 11	"	348	"	"	"
A MC 36099	GUNSITE NO. 12	"	349	"	"	"
A MC 36100	GUNSITE NO, 13	"	350	"	"	"
A MC 36101	GUNSITE NO. 14	"	351	"	"	"
A MC 36102	GUNSITE NO.15	"	352	"	"	"
A MC 36103	GUNSITE NO. 16	"	353	"	"	"

RECEIVED
B.L.M. AZ STATE OFFICE

DEC 06 1983

7160 PAGE 585

7:45 A.M.
PHOENIX, ARIZONA

45

Location Notice Posted:

G & SR B&M

Pima County, Arizona

B.L.M.

Serial No.	Name of Claim	Book	Page	Sec.	Twp.	Rge.
A MC 2204	A.O.T. FRACTION	2054	186			
	A.O.T. FRACTION/ AMENDED	5436	811	24	18S	15E
A MC 2202	INDIAN CLUB FRACTION	2054	187			
	" " "/AMENDED	5436	809	"	"	"
A MC 2201	ISLE ROYAL FRACTION	2054	188			
	" " "/AMENDED	5436	808	"	"	"
A MC 2203	PILOT FRACTION	2051	261			
	PILOT FRACTION/AMENDED	5436	810	"	"	"
A MC 25261	WASP 56	3786	56	20	"	16E
A MC 25262	WASP 57	"	57	"	"	"
A MC 25263	WASP 58	"	58	"	"	"
	WASP 58/AMENDED	3842	133	"	"	"
A MC 25275	WASP 111	3786	70	17	"	"
A MC 25276	WASP 112	"	71	"	"	"
A MC 25277	WASP 113	"	72	"	"	"
A MC 25278	WASP 114	"	73	"	"	"
A MC 25279	WASP 115	"	74	"	"	"
A MC 25280	WASP 116	"	75	"	"	"
A MC 25281	WASP 117	"	76	"	"	"
A MC 25282	WASP 118	"	77	"	"	"
A MC 25283	WASP 119	"	78	"	"	"
A MC 25284	WASP 120	"	79	"	"	"
A MC 25285	WASP 121	"	80	"	"	"
A MC 25286	WASP 122	"	81	"	"	"
A MC 25287	WASP 123	"	82	"	"	"
A MC 25288	WASP 124	"	83	"	"	"
A MC 25289	WASP 125	"	84	"	"	"
A MC 25290	WASP 126	"	85	"	"	"
A MC 25291	WASP 127	"	86	"	"	"
A MC 25292	WASP 128	"	87	"	"	"
A MC 25293	WASP 129	"	88	"	"	"
A MC 25294	WASP 130	"	89	"	"	"
A MC 25317	WASP 223	"	112	"	"	"
A MC 25318	WASP 224	"	113	"	"	"
A MC 25319	WASP 225	"	114	"	"	"
A MC 25320	WASP 226	"	115	"	"	"
A MC 25321	WASP 227	"	116	"	"	"
A MC 25322	WASP 228	"	117	"	"	"
A MC 25323	WASP 229	"	118	"	"	"
A MC 25324	WASP 230	"	119	"	"	"
A MC 25325	WASP 231	"	120	"	"	"
A MC 25326	WASP 232	"	121	"	"	"
A MC 25327	WASP 233	"	122	"	"	"
A MC 25328	WASP 234	"	123	"	"	"
A MC 25329	WASP 235	"	124	"	"	"

7160 PAGE 586

RECEIVED
B.L.M. AZ STATE OFFICE
DEC 06 1983
7:45 A.M.
PHOENIX, ARIZONA

Location Notice Posted:

G & SR B&M

Pima County, Arizona

B.L.M. Serial No.	Name of Claim	Book	Page(s)	Sec.	Twp.	Rge.
A MC 25330	WASP 236	3786	125	17	18S	16E
A MC 25331	WASP 237	"	126	"	"	"
A MC 25332	WASP 238	"	127	"	"	"
A MC 25333	WASP 239	"	128	"	"	"
A MC 25334	WASP 240	"	129	"	"	"
A MC 25335	WASP 241	"	130	"	"	"
A MC 25336	WASP 242	"	131	"	"	"
A MC 25375	WASP 339	"	170	"	"	"
	WASP 339/AMENDED	6216	995-996	21	"	"
A MC 25376	WASP 340	3786	171	"	"	"
A MC 25377	WASP 341	"	172	"	"	"
A MC 25378	WASP 342	"	173	"	"	"
A MC 25379	WASP 343	"	174	"	"	"
A MC 25380	WASP 344	"	175	"	"	"
A MC 25381	WASP 345	"	176	"	"	"
A MC 25382	WASP 346	"	177	"	"	"
A MC 25383	WASP 347	"	178	"	"	"
A MC 25384	WASP 348	"	179	"	"	"
A MC 25385	WASP 349	"	180	"	"	"
A MC 25386	WASP 350	"	181	"	"	"
A MC 25387	WASP 351	"	182	"	"	"
A MC 25388	WASP 352	"	183	"	"	"
A MC 25389	WASP 353	"	184	"	"	"
A MC 25390	WASP 354	"	185	"	"	"
A MC 25391	WASP 355	"	186	"	"	"
A MC 25392	WASP 356	"	187	"	"	"
A MC 25393	WASP 357	"	188	"	"	"
A MC 25394	WASP 358	"	189	"	"	"
A MC 25395	WASP 359	"	190	16	"	"
A MC 25396	WASP 360	"	191	"	"	"
A MC 25397	WASP 361	"	192	"	"	"
A MC 25398	WASP 362	"	193	"	"	"
A MC 25399	WASP 363	"	194	"	"	"
A MC 25400	WASP 364	"	195	"	"	"
A MC 25401	WASP 365	"	196	"	"	"
A MC 25402	WASP 366	"	197	"	"	"
A MC 25403	WASP 367	"	198	"	"	"
A MC 25404	WASP 368	"	199	"	"	"
A MC 25405	WASP 369	"	200	"	"	"
A MC 25406	WASP 370	"	201	"	"	"
A MC 25407	WASP 371	"	202	"	"	"
A MC 25408	WASP 372	"	203	"	"	"
A MC 25409	WASP 373	"	204	"	"	"
A MC 25410	WASP 374	"	205	"	"	"
A MC 25411	WASP 375	"	206	"	"	"
A MC 25412	WASP 376	"	207	"	"	"
A MC 25413	WASP 377	"	208	"	"	"
A MC 25414	WASP 378	"	209	"	"	"
A MC 25453	WASP 439	"	248	21	"	"
A MC 25454	WASP 440	"	249	"	"	"
A MC 25455	WASP 441	"	250	"	"	"
A MC 25456	WASP 442	"	251	"	"	"
A MC 25457	WASP 443	"	252	"	"	"
A MC 25458	WASP 444	"	253	"	"	"
A MC 25459	WASP 445	"	254	"	"	"

7160 PAGE 587

RECEIVED
B.L.M. AZ STATE OFFICE

DEC 06 1983

7:45 A.M.
PHOENIX, ARIZONA

54

Location Notice Posted:

G & SR B&M

Pima County, Arizona

B.L.M.

Serial No.	Name of Claim	Book	Pages(s)	Sec.	Twp.	Rge.
A MC 25460	WASP 446	3786	255	21	18S	16E
A MC 25461	WASP 447	"	256	"	"	"
A MC 25462	WASP 448	"	257	"	"	"
A MC 25463	WASP 449	"	258	22	"	"
A MC 25464	WASP 450	"	259	"	"	"
A MC 25465	WASP 451	"	260	16	"	"
A MC 25466	WASP 452	"	261	"	"	"
A MC 25467	WASP 453	"	262	"	"	"
A MC 25468	WASP 454	"	263	"	"	"
A MC 25469	WASP 455	"	264	"	"	"
A MC 25470	WASP 456	"	265	"	"	"
A MC 25471	WASP 457	"	266	"	"	"
A MC 25472	WASP 458	"	267	"	"	"
A MC 25473	WASP 459	"	268	"	"	"
A MC 25474	WASP 460	"	269	"	"	"
A MC 25475	WASP 461	"	270	"	"	"
A MC 25476	WASP 462	"	271	"	"	"
A MC 25477	WASP 463	"	272	"	"	"
A MC 25478	WASP 464	"	273	"	"	"
A MC 25479	WASP 465	"	274	"	"	"
A MC 25480	WASP 466	"	275	15	"	"
A MC 25481	WASP 467	"	276	16	"	"
A MC 25482	WASP 468	"	277	15	"	"
A MC 25483	WASP 469	"	278	16	"	"
A MC 25484	WASP 470	"	279	15	"	"
A MC 25485	WASP 471	"	280	21	"	"
A MC 25486	WASP 472	"	281	"	"	"
A MC 25525	WASP 539	"	320	22	"	"
A MC 25526	WASP 540	"	321	"	"	"
A MC 25527	WASP 541	"	322	"	"	"
A MC 25528	WASP 542	"	323	"	"	"
A MC 25529	WASP 543	"	324	"	"	"
A MC 25530	WASP 544	"	325	"	"	"
A MC 25531	WASP 545	"	326	"	"	"
A MC 25532	WASP 546	"	327	"	"	"
A MC 25533	WASP 547	"	328	"	"	"
A MC 25534	WASP 548	"	329	"	"	"
A MC 25535	WASP 549	"	330	"	"	"
A MC 25536	WASP 550	"	331	"	"	"
A MC 25537	WASP 551	"	332	"	"	"
A MC 25538	WASP 552	"	333	"	"	"
A MC 25539	WASP 553	"	334	"	"	"
A MC 25540	WASP 554	"	335	"	"	"
A MC 25541	WASP 555	"	336	"	"	"
A MC 25542	WASP 556	"	337	"	"	"
A MC 25543	WASP 557	"	338	"	"	"
A MC 25544	WASP 558	"	339	"	"	"
A MC 25545	WASP 559	"	340	15	"	"
A MC 25546	WASP 560	"	341	"	"	"
A MC 25547	WASP 561	"	342	"	"	"
A MC 25548	WASP 562	"	343	"	"	"
A MC 25549	WASP 563	"	344	"	"	"
A MC 25550	WASP 564	"	345	"	"	"
A MC 25551	WASP 565	"	346	"	"	"
A MC 25552	WASP 566	"	347	"	"	"
A MC 25553	WASP 567	"	348	"	"	"
A MC 25554	WASP 568	"	349	"	"	"
A MC 25555	WASP 569	"	350	"	"	"
A MC 25556	WASP 570	"	351	"	"	"
A MC 25557	WASP 571	"	352	"	"	"
A MC 25558	WASP 572	"	353	"	"	"
A MC 25559	WASP 573	"	354	"	"	"
A MC 25560	WASP 574	"	355	"	"	"
A MC 25561	WASP 575	"	356	"	"	"
A MC 25562	WASP 576	"	357	"	"	"

RECEIVED
B.L.M. AZ STATE OFFICE

DEC 06 1983

7:45 A.M.
PHOENIX, ARIZONA

Location Notice Posted:

G & SR B&M

Pima County, Arizona

B.L.M.

Serial No.	Name of Claim	Book	Page	Sec.	Twp.	Rge.
A MC 25563	WASP 577	3786	358	15	18S	16E
A MC 25564	WASP 578	"	359	"	"	"
A MC 25601	WASP 637	"	396	22	"	"
A MC 25602	WASP 638	"	397	"	"	"
A MC 25603	WASP 639	"	398	"	"	"
A MC 25604	WASP 640	"	399	"	"	"
A MC 25605	WASP 641	"	400	"	"	"
A MC 25606	WASP 642	"	401	"	"	"
A MC 25607	WASP 643	"	402	"	"	"
A MC 25608	WASP 644	"	403	"	"	"
A MC 25609	WASP 645	"	404	"	"	"
A MC 25610	WASP 646	"	405	"	"	"
A MC 25611	WASP 647	"	406	"	"	"
A MC 25612	WASP 648	"	407	"	"	"
A MC 25613	WASP 649	"	408	"	"	"
A MC 25614	WASP 650	"	409	"	"	"
A MC 25615	WASP 651	"	410	"	"	"
A MC 25616	WASP 652	"	411	"	"	"
A MC 25617	WASP 653	"	412	"	"	"
A MC 25618	WASP 654	"	413	"	"	"
A MC 25619	WASP 655	"	414	"	"	"
A MC 25620	WASP 656	"	415	"	"	"
A MC 25621	OLE #1	3842	132	16	"	"
A MC 36062	ROCKY 1	3726	117	19	"	"
A MC 36026	JOHN 1	3934	508	24	"	15E
A MC 36027	JOHN 2	"	509	"	"	"
A MC 36061	SCHWAB EXTENSION #1 NORTH WEST	1271	92	"	"	"
A MC 25210	KID 1	3368	529	18	"	16E
A MC 25211	KID 2	"	530	"	"	"
A MC 25212	KID 3	"	531	"	"	"
A MC 25213	KID 4	"	532	"	"	"
A MC 25214	KID 5	"	533	"	"	"
A MC 25215	KID 6	"	534	"	"	"
A MC 25216	KID 7	"	535	"	"	"
A MC 25217	KID 8	"	537	"	"	"
A MC 25218	KID 9	"	536	"	"	"
A MC 25219	KID 10	"	538	19	"	"
A MC 25220	KID 11	"	539	"	"	"
A MC 25221	KID 12	"	540	"	"	"
A MC 25222	KID 13	"	541	"	"	"
A MC 25223	KID 14	"	542	20	"	"
A MC 25224	KID 15	"	543	"	"	"
A MC 25225	KID 16	"	544	"	"	"
A MC 25226	KID 17	"	545	"	"	"
A MC 25227	KID 18	"	546	"	"	"
A MC 25228	KID 19	"	547	"	"	"
A MC 25229	KID 20	"	548	"	"	"
A MC 25230	KID 21	"	549	"	"	"
A MC 25231	KID 22	"	550	"	"	"
A MC 25232	KID 23	"	551	"	"	"
A MC 25233	KID 24	"	552	"	"	"
A MC 25234	KID 25	"	553	"	"	"
A MC 25235	KID 26	"	554	"	"	"
A MC 25236	KID 27	"	555	"	"	"
A MC 25237	KID 28	"	556	"	"	"
A MC 25238	KID 29	"	557	"	"	"
	KID 29/AMENDED	6216	1001-1002	"	"	"

RECEIVED
B.I.M. AZ STATE OFFICE

7160 589

DEC 06 1983

7:45 A.M.
PHOENIX, ARIZONA

Location Notice Posted:
G & SR B&M
Pima County, Arizona

B.L.M.

Serial No.	Name of Claim	Book	Pages(s)	Sec.	Twp.	Rge.
A MC 25239	KID 30	3368	558			
A MC 25240	KID 30/AMENDED	3681	129	20	18S	16E
A MC 25241	KID 31	3368	559	"	"	"
A MC 25242	KID 32	"	560	"	"	"
A MC 25243	KID 33	"	561	"	"	"
A MC 25244	KID 34	"	562	"	"	"
A MC 25245	KID 35	"	563	"	"	"
A MC 25246	KID 36	"	564	"	"	"
A MC 25247	KID 37	"	565	"	"	"
A MC 25248	KID 38	"	566	"	"	"
A MC 25249	KID 39	"	567	"	"	"
A MC 25250	KID 40	"	568	"	"	"
A MC 25251	KID 41	"	569	"	"	"
A MC 25252	KID 42	"	570	"	"	"
A MC 25253	KID 43	"	571	"	"	"
A MC 25254	KID 44	"	572	"	"	"
A MC 25255	KID 45	"	573	"	"	"
A MC 25256	KID 46	"	574	"	"	"
	KID 46/AMENDED	6216	1003-1004	"	"	"
	KID 47	3368	575	"	"	"
	KID 47/AMENDED	6216	1005-1006	"	"	"

fee 8.00 129311


INDEXED	COPIES	BLOTTED
---------	--------	---------

State of Arizona }
County of Pima } ss

I hereby certify that the instrument was filed for record as request

Of Amended
Date 11/17/83
Book 7160 Page 583-590

Witness my hand and Official Seal
day and year above written
RICHARD J. KENNEDY, County Recorder
BY RS
Deputy



RECEIVED
PIMA AZ STATE OFFICE

DEC 06 1983

7:45 A.M.
PHOENIX, ARIZONA

7160 PAGE 590

407.

46

AFFIDAVIT OF LABOR PERFORMED AND IMPROVEMENTS MADE

Helvetia Group III

1982-1983

25257
64123
74394
66835
99789
36052
46740
2196

STATE OF ARIZONA)
) ss.
County of Pima)

BERT L. REID, being first duly sworn, deposes and says:

That he is a citizen of the United States of America, is more than twenty-one of age, and resides at 3100 Twin Buttes-Sahuarita Road, Sahuarita, (P.O. Box 1064, Green Valley, Arizona 85614) Pima County, Arizona.

That he is personally acquainted with the mining claims listed on Exhibit A, which is attached hereto and made a part of this affidavit by reference, situated in the Helvetia Mining District of Pima County, Arizona, the location notices and latest amended location notices if any, of which are recorded in the office of the County Recorder of Pima County in the books and at the pages indicated on Exhibit A.

That the said claims are a part of a coherent group of mutually contiguous claims, both patented and unpatented, all of which are held by Anamax Mining Company, an Arizona general partnership, and the same are operated as one group of claims by Anamax Mining Company, owner.

That between the 1st day of September, 1982, and the 1st day of September, 1983, work and improvements worth more than \$40,800.00 were done and performed for the benefit of the claims listed on Exhibit A and for all of the component claims in the group. That such work and improvements were done and performed at the expense of Anamax Mining Company and for the purpose of complying with the laws of the United States and the State of Arizona pertaining to assessment work or annual labor. That the value of such work and improvements was more than \$100.00 for each of the claims listed on Exhibit A.

That such work and improvements consisted of the following:

Road maintenance, drill site preparation, 378 feet of noncore drilling

and related expenses, and 1,453 feet of core drilling and related expenses.

That the men who labored upon such work and improvements were various employees of: Sierrita Mining & Ranching Co. AND Joy Manufacturing Company

Sasabe Star Route Box 25A

707 Boyd Blvd., P.O. Drawer 489

Tucson, Arizona 85736

La Porte, Indiana 46350

who were the contractors employed by Anamax Mining Company for the performance or completion of the described work and improvements.

I certify that the foregoing is a true and correct statement of the work performed and improvements made, to the best of my knowledge and belief.

Bert L. Reid

Bert L. Reid, Land Records Administrator
for ANAMAX MINING COMPANY, Owner
P.O. Box 127
Sahuarita, Arizona 85629

Subscribed and sworn to before me this 3rd day of November, 1983.

Maria Deal
Notary Public

My Commission expires:
February 15, 1984

RECEIVED
B.L.M. AZ STATE OFFICE

DEC 06 1983

7:45 A.M.
PHOENIX, ARIZONA

7160-591

Exhibit A

Four hundred eight (408) unpatented lode mining claims

situate in the Helvetia Mining District of Pima County, Arizona, the location notices and amended location notices, if any, of which are recorded in the office of the County Recorder of Pima County, Arizona, in the books and at the pages set forth below:

B.L.M. Serial No.	Name of Claim	Book	Page(s)	Location Notice Posted		
				G & SR B&M		
				Pima County, Arizona		
				Sec.	Twp.	Rq
A MC 2196 ✓	SANTA RITA FRACTION	2148	510			
	SANTA RITA FRACTION/AMENDED	5436	803	25	18S	15E
✓ A MC 46740	SANTA RITA #1	2148	520	30	"	16E
A MC 46741	SANTA RITA #2	"	521	"	"	"
A MC 46742	SANTA RITA #3	"	522	"	"	"
A MC 46743	SANTA RITA #4	"	523	"	"	"
A MC 46744	SANTA RITA #5	"	524	"	"	"
A MC 46745	SANTA RITA #6	"	525	"	"	"
A MC 46746	SANTA RITA #7	"	526	"	"	"
A MC 46747	SANTA RITA #8A	2170	436	"	"	"
A MC 46748	SANTA RITA #9	2148	528	"	"	"
A MC 46749	SANTA RITA #10	"	529	"	"	"
A MC 46750	SANTA RITA #11	"	530	31	"	"
A MC 46751	SANTA RITA #12	"	531	36	"	15E
A MC 46752	SANTA RITA #13	"	532	25	"	"
A MC 46753	SANTA RITA #14	"	533	36	"	"
A MC 46754	SANTA RITA #15	"	534	"	"	"
A MC 46755	SANTA RITA #16	"	535	31	"	16E
A MC 46756	SANTA RITA #17	"	536	"	"	"
A MC 46757	SANTA RITA #18	"	537	"	"	"
A MC 46758	SANTA RITA #19	"	538	"	"	"
A MC 46759	SANTA RITA #20	"	539	"	"	"
A MC 46760	SANTA RITA #21	"	540	"	"	"
A MC 46761	SANTA RITA #22	"	541	"	"	"
A MC 46762	SANTA RITA #23	"	542	"	"	"
A MC 46763	SANTA RITA #24	"	543	"	"	"
A MC 46764	SANTA RITA #25	"	544	"	"	"
A MC 46765	SANTA RITA #26	"	545	36	"	15E
A MC 46766	SANTA RITA #27	"	546	"	"	"
A MC 46767	SANTA RITA #28	"	547	"	"	"
A MC 46768	SANTA RITA #29	"	548	"	"	"
A MC 46769	SANTA RITA #30	"	549	"	"	"
A MC 46770	SANTA RITA #31	"	550	"	"	"
A MC 46771	CATALINA #1	"	518	30	"	16E
A MC 46772	CATALINA #2	"	517	"	"	"
A MC 46773	CATALINA #3	"	516	"	"	"
A MC 46774	CATALINA #4	"	515	"	"	"
A MC 46775	CATALINA #5A	2170	437	"	"	"
A MC 46776	CATALINA #6A	"	435	"	"	"
A MC 46777	CATALINA #7	2148	512	"	"	"
A MC 46778	CATALINA #8	"	511	"	"	"
✓ A MC 64123	CACTUS	6104	1251-1252	36	"	15E
✓ A MC 28871	SANTA RITA WEDGE	5901	1379	31	"	16E
A MC 74394	ADOLPH LEWISOHN	710	346	30	"	"
A MC 74395	ADOLPH LEWISOHN	936	419	"	"	"
A MC 74396	ROSEMONT	710	347	"	"	"
A MC 74397	ROSEMONT	936	418	"	"	"
A MC 74398	ALBERT STEINFELD	710	348	"	"	"
A MC 74399	ALBERT STEINFELD	936	427	"	"	"
A MC 74400	HUGH YOUNG	712	108	"	"	"
A MC 74401	HUGH YOUNG	936	422	"	"	"
A MC 74402	ETHEL	712	109	"	"	"
A MC 74403	ALBERT	712	110	"	"	"
A MC 46779	FRED BENNETT	936	425	"	"	"
A MC 46780	FRED BENNETT	712	107	"	"	"
	FRED BENNETT/AMENDED	2110	262	"	"	"
A MC 74404	ROSEMONT #1	908	504	31	"	"

RECEIVED
B.I.M. AZ STATE OFFICE

DEC 06 1983

7:45 A.M.
PHOENIX, ARIZONA

B.L.M.

Serial No.	Name of Claim	Book	Page	Sec.	Twp.	Rge.
A MC 74405	ROSEMONT #2	908	501	31	18S	16E
A MC 74406	ROSEMONT #3	"	503	"	"	"
A MC 74407	ROSEMONT #4	"	499	"	"	"
A MC 74408	ROSEMONT #7	936	421	30	"	"
A MC 74409	ROSEMONT #8	"	423	"	"	"
A MC 46781	ROSEMONT #9	"	424	"	"	"
	ROSEMONT #9/AMENDED	2078	466	"	"	"
A MC 46782	ROSEMONT #11	936	420	"	"	"
A MC 46783	ROSEMONT 11-A	2078	458	"	"	"
A MC 46784	ROSEMONT #12	936	431	"	"	"
	ROSEMONT #12/AMENDED	2078	467	"	"	"
A MC 46785	ROSEMONT #13	936	434	"	"	"
	ROSEMONT #13/AMENDED	2078	468	"	"	"
A MC 74410	ROSEMONT #14	936	428	"	"	"
A MC 46786	ROSEMONT #15	"	429	"	"	"
	ROSEMONT #15/AMENDED	2078	469	"	"	"
A MC 46787	ROSEMONT #16	936	430	"	"	"
	ROSEMONT #16/AMENDED	2078	470	"	"	"
A MC 46788	ROSEMONT #17	936	432	"	"	"
	ROSEMONT #17/AMENDED	2078	471	"	"	"
A MC 46789	ROSEMONT #18	936	433	"	"	"
	ROSEMONT #18/AMENDED	2078	472	"	"	"
A MC 74411	ROSEMONT # 19	964	200	31	"	"
A MC 74413	ROSEMONT #20	908	500	"	"	"
A MC 74412	ROSEMONT # 20	964	201	"	"	"
A MC 46790	ROSEMONT 21	"	202	"	"	"
	ROSEMONT #21/AMENDED	2078	473	29	"	"
A MC 74414	ROSEMONT # 22	964	203	31	"	"
A MC 74415	ROSEMONT # 23	908	497	"	"	"
A MC 74416	ROSEMONT #24	"	498	"	"	"
A MC 74417	ROSEMONT #25	"	502	"	"	"
A MC 74418	RX	936	426	30	"	"
A MC 46791	FRED BENNETT FRACTION	2022	338	"	"	"
A MC 36052	NARAGANSETT EXTENSION #1	937	372	19	"	"
A MC 36053	NARAGANSETT EXT #2	"	373	"	"	"
A MC 36054	NARAGANSETT EXTENSION #3	"	374	"	"	"
A MC 36055	NARAGANSETT EXTENSION #4	"	375	"	"	"
A MC 36056	NARAGANSETT EXTENSION #5	"	376	30	"	"
A MC 36057	NARAGANSETT EXTENSION #6	"	377	"	"	"
A MC 36058	NARAGANSETT EXTENSION #7	"	378	"	"	"
A MC 36059	NARAGANSETT EXTENSION #8	"	379	"	"	"
A MC 36060	NARRAGANSETT EXT. NO. 9	2020	358	"	"	"
A MC 46792	LAST CHANCE NO 1/RELOCATION	2929	207	36	"	15E
A MC 46793	LAST CHANCE NO 2/RELOCATION	"	208	"	"	"
A MC 46794	LAST CHANCE NO 3/RELOCATION	"	209	"	"	"
A MC 46795	MERCHANT (MINE)	DD	284	25	"	"
A MC 46796	CAVE	NN	555	"	"	"
A MC 46797	TAILOR	"	556	"	"	"
A MC 46798	WEDGE.	821	393	"	"	"
A MC 46799	WEDGE NO 2	897	182	"	"	"
A MC 46800	STRIP	821	391	30	"	16E
A MC 46801	CUBA FRACTION	2022	342	25	"	15E
A MC 2197	CUSHING FRACTION	"	344	"	"	"
	CUSHING FRACTION/AMENDED	5436	805	"	"	"
A MC 46802	PATRICK HENRY FRACTION/ RELOCATION	3486	103	30	"	16E
A MC 2198	YORK FRACTION	2022	340	"	"	"
	YORK FRACTION/AMENDED	5436	804	"	"	"
A MC 46803	R. G. INGERSOLL FRACTION	2110	265	19	"	"
A MC 46804	DAYLIGHT FRACTION	"	266	30	"	"
A MC 36086	GUNSITE 1-A	1980	353	"	"	"
A MC 36087	GUNSITE NO 2	1941	339	"	"	"
	GUNSITE NO. 2/AMENDED	1980	354	19	"	"

RECEIVED
B.I.M. AZ STATE OFFICE

DEC 06 1983

7:45 A.M.
PHOENIX, ARIZONA

B.L.M.

Serial No.	Name of Claim	Book	Page(s)	Sec.	Twp.	Rge.
A MC 36088	GUNSITE NO 3	1941	340	19	18S	16E
A MC 36090	GUNSITE 5A	2022	341	"	"	"
A MC 36103	GUNSITE NO.17	1941	354	31	"	"
A MC 36104	GUNSITE NO. 18	"	355	"	"	"
A MC 36105	GUNSITE NO. 19	"	356	"	"	"
A MC 36106	GUNSITE NO. 20	"	357	"	"	"
A MC 36107	GUNSITE NO. 21	"	358	32	"	"
A MC 36108	GUNSITE NO. 22	"	359	31	"	"
A MC 36109	GUNSIGHT NO. 23	1967	324	"	"	"
	GUNSIGHT NO. 23/AMENDED	2022	343	"	"	"
A MC 36110	GUNSITE NO 24	1943	14	"	"	"
	GUNSITE #24/AMENDED	1980	355	"	"	"
A MC 36111	GUNSITE NO. 25	1943	15	"	"	"
A MC 36112	GUNSITE NO. 26	"	16	"	"	"
A MC 36113	GUNSITE NO. 27	"	13	"	"	"
A MC 36114	GUNSIGHT NO. 28	1967	325	"	"	"
A MC 36115	GUNSIGHT NO. 29	"	326	"	"	"
A MC 36116	GUNSIGHT NO. 30	"	327	"	"	"
A MC 36117	GUNSIGHT NO. 31	"	328	"	"	"
A MC 36118	GUNSIGHT NO. 32	"	329	"	"	"
A MC 36119	GUNSIGHT NO. 33	"	330	"	"	"
A MC 36120	GUNSIGHT NO. 34	"	331	"	"	"
A MC 36121	GUNSIGHT NO. 35	"	332	"	"	"
A MC 36122	GUNSIGHT NO. 36	"	333	"	"	"
A MC 36123	GUNSIGHT NO. 37	"	334	"	"	"
A MC 36124	GUNSIGHT NO. 38	"	335	"	"	"
A MC 36125	GUNSIGHT NO. 39	"	336	"	"	"
A MC 36126	GUNSIGHT NO. 40	"	337	"	"	"
A MC 36127	GUNSIGHT NO. 41	"	338	6	19S	"
A MC 36128	GUNSIGHT NO. 42	"	339	"	"	"
A MC 36129	GUNSIGHT NO. 43	"	340	36	18S	15E
A MC 36130	GUNSIGHT 44	1994	152	"	"	"
	GUNSIGHT 44/AMENDED	6420	1007-1008	1	19S	15E
A MC 36131	GUNSIGHT #45	1994	153	"	"	"
	GUNSIGHT #45/AMENDED	6420	1009-1010	1	"	"
A MC 36132	GUNSIGHT #46	1994	154	36	18S	"
A MC 36133	GUNSIGHT #47	"	155	"	"	"
A MC 36134	GUNSIGHT #48	"	156	"	"	"
A MC 36135	GUNSIGHT #49	"	157	"	"	"
A MC 36136	GUNSIGHT #50	"	158	"	"	"
	GUNSIGHT NO. 50/AMENDED	2078	464	"	"	"
A MC 2199	TRAVIS #1	1983	253	"	"	"
	TRAVIS #1/SECOND AMENDED	5436	806	30	"	16E
A MC 46805	TRAVIS #2	1983	254	"	"	"
	TRAVIS #2/AMENDED	2078	465	"	"	"
A MC 46806	TRAVIS #3	1983	255	"	"	"
A MC 46807	TRAVIS #4	"	256	"	"	"
	TRAVIS #4/AMENDED	2170	455	31	"	"
A MC 46808	TRAVIS #5	1983	257	"	"	"
A MC 46809	TRAVIS #6	"	258	29	"	"
A MC 64124	TRAVIS #7	6104	1253-1254	30	"	"
A MC 36064	FALLS NO. 2	2051	263	25	"	15E
A MC 36065	FALLS NO. 3	2110	267	"	"	"
A MC 36066	FALLS NO. 4	"	268	"	"	"
A MC 36067	PERRY NO. 1	2112	11	"	"	"
A MC 36068	PERRY #2	"	12	"	"	"
A MC 36069	PERRY #3	"	13	"	"	"
A MC 36070	PERRY #4	"	14	"	"	"
A MC 36071	PERRY # 5	"	15	"	"	"
A MC 36072	PERRY #6	"	16	"	"	"
	PERRY #6/AMENDED	2148	519	"	"	"
A MC 36073	PERRY #7	2112	17	"	"	"
A MC 36074	PERRY #8	"	18	"	"	"
A MC 36075	PERRY #9	"	19	"	"	"
A MC 36076	PERRY #10	"	20	"	"	"
A MC 36077	PERRY #11	"	21	"	"	"
A MC 36078	PERRY #12	"	22	"	"	"
A MC 36079	PERRY #13	"	23	"	"	"

RECEIVED
B.L.M. AZ STATE OFFICE

DEC 06 1983

7:45 A.M.
PHOENIX, ARIZONA

B.L.M. Serial No.	Name of Claim	Book	Page(s)	Sec.	Twp.	Rge.
A MC 36080	PERRY #14	2112	24			
	PERRY #14/AMENDED	2139	440	36	18S	15E
A MC 36081	PERRY #15	2112	25			
	PERRY #15/AMENDED	2139	441	"	"	"
A MC 36082	PERRY #16	2112	26			
A MC 36083	PERRY #17	"	27			
A MC 36084	PERRY #18	"	28			
	PERRY #18/AMENDED	2139	442	"	"	"
A MC 36085	PERRY #19	2112	29			
	PERRY #19/AMENDED	2139	443	"	"	"
A MC 64125	FOX #1	2705	63			
	FOX #1/AMENDED	6104	1255-1256	1	19S	"
A MC 64126	FOX #2	2705	64			
	FOX #2/AMENDED	6104	1257-1258	"	"	"
A MC 64127	FOX #3	2705	65			
	FOX #3/AMENDED	6104	1259-1260	"	"	"
A MC 64128	FOX #4	2705	66			
	FOX #4/AMENDED	6104	1261-1262	2	"	"
A MC 64129	FOX #5	2705	67			
	FOX #5/AMENDED	6104	1263-1264	36	18S	"
A MC 64130	FOX #6A	"	1265-1266	35	"	"
A MC 64131	FOX #7	2705	69			
	FOX #7/AMENDED	6104	1267-1268	"	"	"
A MC 64132	FOX #12	2705	74			
	FOX #12/AMENDED	6104	1269-1270	2	19S	"
A MC 64133	FOX #13	2705	75			
	FOX #13/AMENDED	6104	1271-1272	"	"	"
A MC 66835	KENT #1 LONG JOHN	1936	245	30	18S	16E
A MC 66836	KENT #2 PATRICIA C.	"	246	"	"	"
A MC 66837	KENT #3 LITTLE JOE	"	247	"	"	"
A MC 66838	BELLE OF ROSEMONT	2571	125			
	BELLE OF ROSEMONT/AMENDED	6216	999-1000	29	"	"
A MC 99823	TECKY	"	997-998	"	"	"
A MC 25257	WASP 52	3786	52			
	WASP 52/AMENDED	6216	955-956	"	"	"
A MC 25258	WASP 53	3786	53			
	WASP 53/AMENDED	6216	957-958	"	"	"
A MC 25259	WASP 54	3786	54			
A MC 25260	WASP 55	"	55	31	"	"
A MC 25264	WASP 60	"	59			
	WASP 60/AMENDED	6216	959-960	32	"	"
A MC 25265	WASP 61	3786	60			
	WASP 61/AMENDED	6216	961-962	"	"	"
A MC 99817	WASP 62A	"	963-964	29	"	"
A MC 99818	WASP 63A	"	965-966	"	"	"
A MC 25268	WASP 101	3786	63	32	"	"
A MC 25269	WASP 102	"	64	"	"	"
A MC 25270	WASP 103	"	65	"	"	"
A MC 25271	WASP 104	"	66	"	"	"
A MC 25272	WASP 105	"	67	"	"	"
A MC 25273	WASP 106	"	68	"	"	"
A MC 25274	WASP 107	"	69	"	"	"
A MC 25295	WASP 201	"	90	"	"	"
A MC 25296	WASP 202	"	91	"	"	"
A MC 25297	WASP 203	"	92	"	"	"
A MC 25298	WASP 204	"	93	"	"	"
A MC 25299	WASP 205	"	94	"	"	"
A MC 25300	WASP 206	"	95	"	"	"
A MC 25301	WASP 207	"	96	"	"	"
A MC 25302	WASP 208	"	97	"	"	"
A MC 25303	WASP 209	"	98	"	"	"
A MC 25304	WASP 210	"	99	"	"	"
A MC 25305	WASP 211	"	100	"	"	"
A MC 25306	WASP 212	"	101	"	"	"
A MC 25307	WASP 213	"	102	"	"	"
A MC 25308	WASP 214	"	103	"	"	"
A MC 25309	WASP 215	"	104	"	"	"
A MC 25310	WASP 216	"	105	"	"	"
A MC 25311	WASP 217	"	106	"	"	"
A MC 25312	WASP 218	"	107	"	"	"
A MC 99819	WASP 219A	6216	967-968	29	"	"
A MC 99820	WASP 220A	"	969-970	"	"	"
A MC 99821	WASP 221A	"	971-972	"	"	"
A MC 99822	WASP 222A	"	973-974	"	"	"
A MC 25337	WASP 301	3786	132	33	"	"
A MC 25338	WASP 302	"	133	"	"	"

RECEIVED
 B.L.M. AZ STATE OFFICE
 DEC 06 1983
 7:45 A.M.
 PHOENIX, ARIZONA

B.L.M. Serial No.	Name of Claim	Book	Page(s)	Sec.	Twp.	Rge.
A MC 25339	WASP 303	3786	134	33	18S	16E
A NC 25340	WASP 304	"	135	"	"	"
A MC 25341	WASP 305	"	136	"	"	"
A MC 25342	WASP 306	"	137	"	"	"
A MC 25343	WASP 307	"	138	"	"	"
A MC 25344	WASP 308	"	139	"	"	"
A MC 25345	WASP 309	"	140	"	"	"
A MC 25346	WASP 310	"	141	"	"	"
A MC 25347	WASP 311	"	142	"	"	"
A MC 25348	WASP 312	"	143	"	"	"
A MC 25349	WASP 313	"	144	"	"	"
A MC 25350	WASP 314	"	145	"	"	"
A MC 25351	WASP 315	"	146	"	"	"
A MC 25352	WASP 316	"	147	"	"	"
A MC 25353	WASP 317	"	148	"	"	"
A MC 25354	WASP 318	"	149	"	"	"
A MC 25355	WASP 319	"	150	"	"	"
	WASP 319/AMENDED	6216	975-976	"	"	"
A MC 25356	WASP 320	3786	151	"	"	"
A MC 25357	WASP 321	"	152	"	"	"
	WASP 321/AMENDED	6216	977-978	28	"	"
A MC 25358	WASP 322	3786	153	"	"	"
A MC 25359	WASP 323	"	154	"	"	"
	WASP 323/AMENDED	6216	979-980	"	"	"
A MC 25360	WASP 324	3786	155	"	"	"
A MC 25361	WASP 325	"	156	"	"	"
	WASP 325/AMENDED	6216	981-982	"	"	"
A MC 25362	WASP 326	3786	157	"	"	"
A MC 25363	WASP 327	"	158	"	"	"
	WASP 327/AMENDED	6216	983-984	"	"	"
A MC 25364	WASP 328	3786	159	"	"	"
A MC 25365	WASP 329	"	160	"	"	"
	WASP 329/AMENDED	6216	985-986	"	"	"
A MC 25366	WASP 330	3786	161	"	"	"
A MC 25367	WASP 331	"	162	"	"	"
	WASP 331/AMENDED	6216	987-988	"	"	"
A MC 25368	WASP 332	3786	163	"	"	"
A MC 25369	WASP 333	"	164	"	"	"
	WASP 333/AMENDED	6216	989-990	"	"	"
A MC 25370	WASP 334	3786	165	"	"	"
A MC 25371	WASP 335	"	166	"	"	"
	WASP 335/AMENDED	6216	991-992	"	"	"
A MC 25372	WASP 336	3786	167	"	"	"
A MC 25373	WASP 337	"	168	"	"	"
	WASP 337/AMENDED	6216	993-994	"	"	"
A MC 25374	WASP 338	3786	169	"	"	"
A MC 25415	WASP 401	"	210	33	"	"
A MC 25416	WASP 402	"	211	"	"	"
A MC 25417	WASP 403	"	212	"	"	"
A MC 25418	WASP 404	"	213	"	"	"
A MC 25419	WASP 405	"	214	"	"	"
A MC 25420	WASP 406	"	215	"	"	"
A MC 25421	WASP 407	"	216	"	"	"
A MC 25422	WASP 408	"	217	"	"	"
A MC 25423	WASP 409	"	218	"	"	"
A MC 25424	WASP 410	"	219	"	"	"
A MC 25425	WASP 411	"	220	"	"	"
A MC 25426	WASP 412	"	221	"	"	"
A MC 25427	WASP 413	"	222	"	"	"
A MC 25428	WASP 414	"	223	"	"	"
A MC 25429	WASP 415	"	224	"	"	"
A MC 25430	WASP 416	"	225	"	"	"
A MC 25431	WASP 417	"	226	"	"	"
A MC 25432	WASP 418	"	227	"	"	"
A MC 25433	WASP 419	"	228	"	"	"
A MC 25434	WASP 420	"	229	"	"	"
A MC 25435	WASP 421	"	230	28	"	"
A MC 25436	WASP 422	"	231	"	"	"
A MC 25437	WASP 423	"	232	"	"	"
A MC 25438	WASP 424	"	233	"	"	"
A MC 25439	WASP 425	"	234	"	"	"
A MC 25440	WASP 426	"	235	"	"	"

RECEIVED
B.L.M. AZ STATE OFFICE

DEC 06 1983

7:45 A.M.
PHOENIX, ARIZONA

B.L.M.

Serial No.	Name of Claim	Book	Page(s)	Sec.	Twp.	Rge.
A MC 25441 ✓	WASP 427	3786	236	28	18S	16E
A MC 25442	WASP 428	"	237	"	"	"
A MC 25443	WASP 429	"	238	"	"	"
A MC 25444	WASP 430	"	239	"	"	"
A MC 25445	WASP 431	"	240	"	"	"
A MC 25446	WASP 432	"	241	"	"	"
A MC 25447	WASP 433	"	242	"	"	"
A MC 25448	WASP 434	"	243	"	"	"
A MC 25449 ✓	WASP 435	"	244	"	"	"
A MC 25450	WASP 436	"	245	"	"	"
A MC 25451	WASP 437	"	246	"	"	"
A MC 25452	WASP 438	"	247	"	"	"
A MC 25487	WASP 501	"	282	34	"	"
A MC 25488	WASP 502	"	283	"	"	"
A MC 25489	WASP 503	"	284	"	"	"
A MC 25490	WASP 504	"	285	"	"	"
A MC 25491	WASP 505	"	286	"	"	"
A MC 25492	WASP 506	"	287	"	"	"
A MC 25493	WASP 507	"	288	"	"	"
A MC 25494	WASP 508	"	289	"	"	"
A MC 25495	WASP 509	"	290	"	"	"
A MC 25496	Wasp 510	"	291	"	"	"
A MC 25497	WASP 511	"	292	"	"	"
A MC 25498	WASP 512	"	293	"	"	"
A MC 25499	WASP 513	"	294	"	"	"
A MC 25500	WASP 514	"	295	"	"	"
A MC 25501	WASP 515	"	296	"	"	"
A MC 25502	WASP 516	"	297	"	"	"
A MC 25503	WASP 517	"	298	"	"	"
A MC 25504	WASP 518	"	299	"	"	"
A MC 25505	WASP 519	"	300	"	"	"
A MC 25506	WASP 520	"	301	"	"	"
A MC 25507 ✓	WASP 521	"	302	27	"	"
A MC 25508	WASP 522	"	303	"	"	"
A MC 25509	WASP 523	"	304	"	"	"
A MC 25510	WASP 524	"	305	"	"	"
A MC 25511	WASP 525	"	306	"	"	"
A MC 25512	WASP 526	"	307	"	"	"
A MC 25513	WASP 527	"	308	"	"	"
A MC 25514	WASP 528	"	309	"	"	"
A MC 25515	WASP 529	"	310	"	"	"
A MC 25516	WASP 530	"	311	"	"	"
A MC 25517	WASP 531	"	312	"	"	"
A MC 25518	WASP 532	"	313	"	"	"
A MC 25519	WASP 533	"	314	"	"	"
A MC 25520	WASP 534	"	315	"	"	"
A MC 25521	WASP 535	"	316	"	"	"
A MC 25522	WASP 536	"	317	"	"	"
A MC 25523	WASP 537	"	318	"	"	"
A MC 25524	WASP 538	"	319	"	"	"
A MC 25565	WASP 601	"	360	34	"	"
A MC 25566	WASP 602	"	361	"	"	"
A MC 25567	WASP 603	"	362	"	"	"
A MC 25568	WASP 604	"	363	"	"	"
A MC 25569	WASP 605	"	364	"	"	"
A MC 25570	WASP 606	"	365	"	"	"
A MC 25571 ✓	WASP 607	"	366	"	"	"
A MC 25572	WASP 608	"	367	"	"	"
A MC 25573	WASP 609	"	368	"	"	"
A MC 25574	WASP 610	"	369	"	"	"
A MC 25575	WASP 611	"	370	"	"	"
A MC 25576	WASP 612	"	371	"	"	"

RECEIVED
B.L.M. AZ STATE OFFICE

DEC 06 1983

7:45 A.M.
PHOENIX, ARIZONA

B.L.M.
Serial No.

Name of Claim

Book

Page(s)

Sec.

Twp.

Rge.

A MC 25577	WASP 613	3786	372	34	18S	16E
A MC 25578	WASP 614	"	373	"	"	"
A MC 25579	WASP 615	"	374	"	"	"
A MC 25580	WASP 616	"	375	"	"	"
A MC 25581	WASP 617	"	376	"	"	"
A MC 25582	WASP 618	"	377	"	"	"
A MC 25583	WASP 619	"	378	"	"	"
A MC 25584	WASP 620	"	379	"	"	"
A MC 25585	WASP 621	"	380	27	"	"
A MC 25586	WASP 622	"	381	"	"	"
A MC 25587	WASP 623	"	382	"	"	"
A MC 25588	WASP 624	"	383	"	"	"
A MC 25589	WASP 625	"	384	"	"	"
A MC 25590	WASP 626	"	385	"	"	"
A MC 25591	WASP 627	"	386	"	"	"
A MC 25592	WASP 628	"	387	"	"	"
A MC 25593	WASP 629	"	388	"	"	"
A MC 25594	WASP 630	"	389	"	"	"
A MC 25595	WASP 631	"	390	"	"	"
A MC 25596	WASP 632	"	391	"	"	"
A MC 25597	WASP 633	"	392	"	"	"
A MC 25598	WASP 634	"	393	"	"	"
A MC 25599	WASP 635	"	394	"	"	"
A MC 25600	WASP 636	"	395	"	"	"
A MC 99789	FALCON 1A	6216	899-900	29	"	"
A MC 99790	FALCON 2A	"	901-902	"	"	"
A MC 99791	FALCON 3A	"	903-904	"	"	"
A MC 99792	FALCON 4A	"	905-906	"	"	"
A MC 99793	FALCON 5A	"	907-908	"	"	"
A MC 99794	FALCON 6A	"	909-910	"	"	"
A MC 99795	FALCON 7A	"	911-912	"	"	"
A MC 99796	FALCON 8A	"	913-914	"	"	"
A MC 99797	FALCON 9A	"	915-916	"	"	"
A MC 99798	FALCON 10A	"	917-918	"	"	"
A MC 99799	FALCON 11A	"	919-920	"	"	"
A MC 99800	FALCON 12A	"	921-922	"	"	"
A MC 99801	FALCON 13A	"	923-924	"	"	"
A MC 99802	FALCON 14A	"	925-926	"	"	"
A MC 99803	FALCON 15A	"	927-928	"	"	"
A MC 99804	FALCON 16A	"	929-930	"	"	"
A MC 99805	FALCON 17A	"	931-932	"	"	"
A MC 99806	FALCON 18A	"	933-934	"	"	"
A MC 99807	FALCON 19A	"	935-936	"	"	"
A MC 99808	FALCON 20A	"	937-938	"	"	"
A MC 99809	FALCON 21A	"	939-940	"	"	"
A MC 99810	FALCON 22A	"	941-942	"	"	"
A MC 99811	FALCON 27A	"	943-944	"	"	"
A MC 99812	FALCON 28A	"	945-946	"	"	"
A MC 99813	FALCON 29A	"	947-948	"	"	"
A MC 99814	FALCON 30A	"	949-950	"	"	"
A MC 99815	FALCON 31A	"	951-952	"	"	"
A MC 99816	FALCON 32A	"	953-954	"	"	"
A MC 64134	CLOUD REST	SS	511			
A MC 64135	CLOUD REST/AMENDED	6104	1273-1274	36	18S	15E
A MC 64136	BIG WINDY	5406	876	1	19S	"
A MC 64137	BIG WINDY FRACTION	"	877	"	"	"
A MC 64138	BLUE WING	SS	581	36	18S	"
A MC 36137	CLOUD REST NO.1	B-B-B	277			
A MC 36138	CLOUD REST NO.1/AMENDED	6104	1275-1276	"	"	"
A MC 36139	WILLIAMS FOLLY	5406	878	"	"	"
A MC 36139	WILLIAMS FOLLY #2	"	879	"	"	"
A MC 36139	WILLIAMS FOLLY #3	"	880	"	"	"
A MC 36139	WILLIAMS FOLLY #3/AMENDED	6104	1277-1278	"	"	"

RECEIVED
B.L.M. AZ STATE OFFICE
DEC 06 1983
7:45 A.M.
PHOENIX, ARIZONA

STATE OF ARIZONA
COUNTY OF PIMA

I hereby certify that the within instrument was filed for record in Pima County, State of Arizona

Witness my hand and Official Seal. RICHARD T. KENNEDY
County Recorder

No. 129312
Book 7160 Page 591-598
Date NOV 17 '83 - 9 AM
Request of: Aronoff Mining
8.00

7160 PAGE - 598

1982-1983

STATE OF ARIZONA)
) ss.
County of Pima)

BERT L. REID, being first duly sworn, deposes and says:

That he is a citizen of the United States of America, is more than twenty-one years of age, and resides at 3100 Twin Buttes - Sahuarita Road, Sahuarita, (P.O. Box 1064, Green Valley, Arizona 85614) Pima County, Arizona.

That he is personally acquainted with the mining claims listed on Exhibit A, which is attached hereto and made a part of this affidavit by reference, situated in the Helvetia Mining District of Pima County, Arizona, the location notices and latest amended location notices, if any, of which are recorded in the office of the County Recorder of Pima County in the books and at the pages indicated on Exhibit A.

That the said claims constitute a coherent group of mutually contiguous claims, all of which are held by Anamax Mining Company, an Arizona general partnership, and the same are operated as one group of claims by Anamax Mining Company, owner.

That between the 1st day of September, 1982, and the 1st day of September, 1983, work and improvements worth more than \$24,800.00 were done and performed for the benefit of the said group of claims and for all of the component claims in the group. That such work and improvements were done and performed at the expense of Anamax Mining Company and for the purpose of complying with the laws of the United States and the State of Arizona pertaining to assessment work or annual labor. That the value of such work and improvements was more than \$100.00 for each of the claims comprising the group.

That such work and improvements consisted of the following:

Road maintenance, drill site construction, and 1366 feet of core

drilling and related expenses.

That the men who labored upon such work and improvements were various employees of: Sierrita Mining & Ranching Co. AND Joy Manufacturing Company

Sasabe Star Route Box 25A

707 Boyd Blvd., P.O. Drawer 489

Tucson, Arizona 85736

La Porte, Indiana 46350

who were the contractors employed by Anamax Mining Company for the performance or completion of the described work and improvements.

I certify that the foregoing is a true and correct statement of the work performed and improvements made, to the best of my knowledge and belief.

Bert L. Reid

Bert L. Reid, Land Records Administrator
for ANAMAX MINING COMPANY, Owner
P.O. Box 127
Sahuarita, Arizona 85629

Subscribed and sworn to before me this 4th day of November, 1983.

Maria Deal

Notary Public

My Commission expires:
February 15, 1984

RECEIVED
B.I.M. AZ STATE OFFICE

7160 PAGE 602

DEC. 06 1983

7:45 A.M.
PHOENIX, ARIZONA

Exhibit A

Two Hundred forty eight (248) unpatented lode mining claims situate in the Helvetia Mining District of Pima County, Arizona, the location notices and amended location notices, if any, of which are recorded in the office of the County Recorder of Pima County, Arizona, in the books and at the pages set forth below:

B.L.M. Serial No.	Name of Claim	Book	Page(s)	Location Notice Posted G & SR B&M Pima County, Arizona		
				Sec.	Twp.	Rge.
✓ A MC 27423	ELK 1	3368	576	12	+ 18S	15E
A MC 27424	" 2	"	577	"	"	"
A MC 27425	" 3	"	578	"	"	"
A MC 27426	" 4	"	579	"	"	"
A MC 27427	" 5	"	580	"	"	"
A MC 27428	" 6	"	581	"	"	"
A MC 27429	" 7	"	582	"	"	"
A MC 27430	" 8	"	583	"	"	"
A MC 27431	" 9	"	584	"	"	"
A MC 27432	" 10	"	585	"	"	"
A MC 27433	" 11	"	586	"	"	"
A MC 27434	" 12	"	587	"	"	"
A MC 27435	" 13	"	588	"	"	"
A MC 27436	" 14	"	589	"	"	"
A MC 27437	" 15	"	590	"	"	"
A MC 27438	" 16	"	591	"	"	"
A MC 27439	" 17	"	592	"	"	"
A MC 27440	" 18	"	593	"	"	"
A MC 27441	" 24 A	3423	185	11	"	"
A MC 27442	" 26 A	"	186	"	"	"
A MC 27443	" 27 A	"	187	"	"	"
A MC 27444	" 28 A	"	188	"	"	"
A MC 27445	" 29	3368	604	"	"	"
A MC 27446	" 30	"	605	"	"	"
A MC 27447	" 31	"	606	"	"	"
A MC 27448	" 32	"	607	"	"	"
A MC 27449	" 33	"	608	"	"	"
A MC 27450	" 34	"	609	"	"	"
A MC 27451	" 35	"	610	"	"	"
A MC 27452	" 35/AMENDED	6121	1273-1274	13	"	"
A MC 27453	" 36	3368	611	"	"	"
A MC 27454	" 37	"	612	"	"	"
A MC 27455	" 38	"	613	"	"	"
A MC 27456	" 39	"	614	"	"	"
A MC 27457	" 40	"	615	"	"	"
A MC 27458	" 41	"	616	"	"	"
A MC 27459	" 42	"	617	"	"	"
A MC 27460	" 43	"	618	"	"	"
A MC 27461	" 44	"	619	"	"	"
A MC 27462	" 45	"	620	"	"	"
A MC 27463	" 46	"	621	"	"	"
A MC 27464	" 47	"	622	"	"	"
A MC 35995	" 48	"	623	"	"	"
A MC 35996	" 49	"	624	14	"	"
A MC 35997	" 50	"	625	"	"	"
A MC 35998	" 51	"	626	"	"	"
A MC 35999	" 52	"	627	"	"	"
A MC 36000	" 53	"	628	"	"	"
A MC 36001	" 54	"	629	"	"	"
	" 55	"	630	"	"	"

RECEIVED
B.I M AZ STATE OFFICE

DEC 06 1983

7160 FILE 603

7:45 A.M.
PHOENIX, ARIZONA

Location Notice Posted:

G & SR B&M

Pima County, Arizona

B.L.M.

Serial No.	Name of Claim	Book	Page(s)	Sec.	Twp.	Rge.
A MC 36002	ELK 56	3368	631	14	18S	15E
A MC 36003	" 57	"	632	"	"	"
A MC 36004	" 58	"	633	"	"	"
A MC 36005	" 59	"	634	"	"	"
A MC 36006	" 60	"	635	"	"	"
A MC 36007	" 61	"	636	"	"	"
A MC 36008	" 62	"	637	"	"	"
A MC 36009	" 63	"	638	"	"	"
A MC 36010	" 64	"	639	"	"	"
A MC 36011	" 65	"	640	"	"	"
A MC 36012	" 66	"	641	"	"	"
A MC 36013	" 67	"	642	"	"	"
A MC 36014	" 68	"	643	"	"	"
A MC 36015	" 69	"	644	"	"	"
A MC 27465	" 70	"	645	7	"	16E
A MC 27466	" 71	"	646	"	"	"
A MC 27467	" 72	"	647	"	"	"
A MC 27468	" 73	"	648	"	"	"
A MC 27469	" 74	"	649	"	"	"
A MC 27470	" 75	"	650	"	"	"
A MC 27471	" 76	"	651	"	"	"
A MC 27472	" 77	"	652	"	"	"
A MC 27473	" 78	"	653	"	"	"
A MC 27474	" 79	"	654	"	"	"
A MC 27475	" 80	"	655	"	"	"
A MC 27476	" 81	"	656	"	"	"
A MC 27477	" 82	"	657	12	"	15E
A MC 27478	" 83	"	658	"	"	"
A MC 27479	" 84	"	659	"	"	"
A MC 27480	" 85	"	660	"	"	"
A MC 27481	" 86	"	661	"	"	"
A MC 27482	" 87	"	662	"	"	"
A MC 27483	" 88	"	663	"	"	"
A MC 27484	" 89	"	664	"	"	"
A MC 27485	" 90	"	665	"	"	"
A MC 27486	" 91	"	666	"	"	"
A MC 27487	" 92	"	667	"	"	"
A MC 27488	" 93	"	668	"	"	"
A MC 27489	" 94	"	669	"	"	"
A MC 27490	" 95	"	670	"	"	"
A MC 27491	" 96	"	671	"	"	"
A MC 27492	" 97	"	672	"	"	"
A MC 27493	" 98	"	673	"	"	"
A MC 27494	" 99	"	674	"	"	"
A MC 27495	" 100A	3423	189	11	"	"
A MC 27496	" 101A	"	190	"	"	"
A MC 27497	" 102	3368	677	"	"	"
A MC 27498	" 103	"	678	"	"	"
A MC 27499	" 104	"	679	"	"	"
A MC 27500	" 105	"	680	"	"	"
A MC 27501	" 106	"	681	"	"	"
A MC 27502	" 107	"	682	"	"	"
A MC 27503	" 108	"	683	"	"	"
A MC 27504	" 109	"	684	10	"	"
A MC 27505	" 110	"	685	"	"	"
A MC 27506	" 111	"	686	"	"	"
A MC 27507	" 112	"	687	"	"	"
A MC 36016	" 113	"	688	14	"	"
A MC 36017	" 114	"	689	"	"	"
A MC 27508	" 115	"	690	11	"	"

RECEIVED
R I M AZ STATE OFFICE

DEC 06 1983

7:45 A.M.
PHOENIX, ARIZONA

Location Notice Posted:

G & SR B&M

Pima County, Arizona

B.L.M.

Serial No.

NAME OF Claim

Book

Page(s)

Sec.

Two.

Rge.

Serial No.	NAME OF Claim	Book	Page(s)	Sec.	Two.	Rge.
A MC 47449	CANYON NO. 1	6048	1159--1160	1	18S	15E
A MC 47450	" " 2	"	1161-1162	"	"	"
A MC 47451	" " 3	"	1163-1164	"	"	"
A MC 47452	" " 4	"	1165-1166	"	"	"
A MC 47453	" " 5	"	1167-1168	"	"	"
A MC 47454	" " 6	"	1169-1170	"	"	"
A MC 47455	" " 7	"	1171-1172	"	"	"
A MC 47456	" " 8	"	1173-1174	"	"	"
A MC 47457	" " 9	"	1175-1176	"	"	"
A MC 47458	" " 10	"	1177-1178	"	"	"
A MC 47459	" " 11	"	1179-1180	"	"	"
A MC 47460	" " 12	"	1181-1182	"	"	"
A MC 47461	" " 13	"	1183-1184	"	"	"
A MC 47462	" " 14	"	1185-1186	"	"	"
A MC 47463	" " 15	"	1187-1188	"	"	"
A MC 47464	" " 16	"	1189-1190	"	"	"
A MC 47465	" " 17	"	1191-1192	"	"	"
A MC 47466	" " 18	"	1193-1194	"	"	"
A MC 47467	" " 19	"	1195-1196	"	"	"
A MC 47468	" " 20	"	1197-1198	"	"	"
A MC 47469	" " 21	"	1199-1200	"	"	"
A MC 47470	" " 22	"	1201-1202	"	"	"
A MC 47471	" " 23	"	1203-1204	"	"	"
A MC 47472	" " 24	"	1205-1206	"	"	"
A MC 47473	" " 25	"	1207-1208	"	"	"
A MC 47474	" " 26	"	1209-1210	"	"	"
A MC 47475	" " 27	"	1211-1212	"	"	"
A MC 47476	" " 28	"	1213-1214	"	"	"
A MC 47477	" " 29	"	1215-1216	"	"	"
A MC 47478	" " 30	"	1217-1218	"	"	"
A MC 47479	" " 31	"	1219-1220	"	"	"
A MC 47480	" " 32	"	1221-1222	"	"	"
A MC 47481	" " 33	"	1223-1224	7	"	16E
A MC 47482	" " 34	"	1225-1226	"	"	"
A MC 47483	" " 35	"	1227-1228	"	"	"
A MC 47484	" " 36	"	1229-1230	"	"	"
A MC 47485	" " 37	"	1231-1232	"	"	"
A MC 47486	" " 38	"	1233-1234	"	"	"
A MC 47487	" " 39	"	1235-1236	"	"	"
A MC 47488	" " 40	"	1237-1238	"	"	"
A MC 47489	" " 41	"	1239-1240	"	"	"
A MC 47490	" " 42	"	1241-1242	"	"	"
A MC 47491	" " 43	"	1243-1244	"	"	"
A MC 47492	" " 44	"	1245-1246	6	"	"
A MC 47493	" " 45	"	1247-1248	"	"	"
A MC 47494	" " 46	"	1249-1250	"	"	"
A MC 47495	" " 47	"	1251-1252	"	"	"
A MC 47496	" " 48	"	1253-1254	"	"	"
A MC 47497	" " 49	"	1255-1256	"	"	"
A MC 47498	" " 50	"	1257-1258	"	"	"
A MC 47499	" " 51	"	1259-1260	"	"	"
A MC 47500	" " 52	"	1261-1262	"	"	"
A MC 47501	" " 53	"	1263-1264	"	"	"
A MC 47502	" " 54	"	1265-1266	"	"	"
A MC 47503	" " 55	"	1267-1268	"	"	"
A MC 47504	" " 56	"	1269-1270	"	"	"
A MC 47505	" " 57	"	1271-1272	"	"	"
A MC 47506	" " 58	"	1273-1274	"	"	"
A MC 47507	" " 59	"	1275-1276	"	"	"
A MC 47508	" " 60	"	1277-1278	"	"	"
A MC 47509	" " 61	"	1279-1280	"	"	"

RECEIVED
B.I.M. AZ STATE OFFICE

DEC 06 1983

7:45 A.M.
PHOENIX, ARIZONA

7160-605

Location Notice Posted:

G & SR B&M

Pima County, Arizona

B.L.M.

Serial No.

Name of Claim

Book

Page(s)

Sec.

Twp.

Rge.

Serial No.	Name of Claim	Book	Page(s)	Sec.	Twp.	Rge.
A MC 47510	CANYON NO. 62	6048	1281-1282	6	18S	16E
A MC 47511	" " 63	"	1283-1284	"	"	"
A MC 47512	" " 64	"	1285-1286	7	"	"
A MC 47513	" " 65	"	1287-1288	"	"	"
A MC 47514	" " 66	"	1289-1290	"	"	"
A MC 47515	" " 67	"	1291-1292	"	"	"
A MC 47516	" " 68	"	1293-1294	"	"	"
A MC 47517	" " 69	"	1295-1296	"	"	"
A MC 47518	" " 70	"	1297-1298	"	"	"
A MC 47519	" " 71	"	1299-1300	"	"	"
A MC 47520	" " 72	"	1301-1302	"	"	"
A MC 47521	" " 73	"	1303-1304	"	"	"
A MC 47522	" " 74	"	1305-1306	"	"	"
A MC 47523	" " 75	"	1307-1308	"	"	"
A MC 47524	" " 76	"	1309-1310	"	"	"
A MC 47525	" " 77	"	1311-1312	"	"	"
A MC 47526	" " 78	"	1313-1314	"	"	"
A MC 47527	" " 79	"	1315-1316	"	"	"
A MC 47528	" " 80	"	1317-1318	6	"	"
A MC 47529	" " 81	"	1319-1320	"	"	"
A MC 47530	" " 82	"	1321-1322	"	"	"
A MC 47531	" " 83	"	1323-1324	"	"	"
A MC 47532	" " 84	"	1325-1326	"	"	"
A MC 47533	" " 85	"	1327-1328	"	"	"
A MC 47534	" " 86	"	1329-1330	"	"	"
A MC 47535	" " 87	"	1331-1332	"	"	"
A MC 47536	" " 88	"	1333-1334	"	"	"
A MC 47537	" " 89	"	1335-1336	"	"	"
A MC 47538	" " 90	"	1337-1338	"	"	"
A MC 47539	" " 91	"	1339-1340	"	"	"
A MC 47540	" " 92	"	1341-1342	"	"	"
A MC 47541	" " 93	"	1343-1344	"	"	"
A MC 47542	" " 94	"	1345-1346	"	"	"
A MC 47543	" " 95	"	1347-1348	"	"	"
A MC 47544	" " 96	"	1349-1350	"	"	"
A MC 47545	" " 97	"	1351-1352	"	"	"
A MC 47546	" " 98	"	1353-1354	"	"	"
A MC 47547	" " 99	"	1355-1356	"	"	"
A MC 47548	" " 100	"	1357-1358	8	"	"
A MC 47549	" " 101	"	1359-1360	"	"	"
A MC 47550	" " 102	"	1361-1362	"	"	"
A MC 47551	" " 103	"	1363-1364	"	"	"
A MC 47552	" " 104	"	1365-1366	"	"	"
A MC 47553	" " 105	"	1367-1368	"	"	"
A MC 47554	" " 106	"	1369-1370	"	"	"
A MC 47555	" " 107	"	1371-1372	"	"	"
A MC 47556	" " 108	"	1373-1374	"	"	"
A MC 47557	" " 109	"	1375-1376	"	"	"
A MC 47558	" " 110	"	1377-1378	"	"	"
A MC 47559	" " 111	"	1379-1380	"	"	"
A MC 47560	" " 112	"	1381-1382	"	"	"
A MC 47561	" " 113	"	1383-1384	"	"	"
A MC 47562	" " 114	"	1385-1386	"	"	"
A MC 47563	" " 115	"	1387-1388	"	"	"
A MC 47564	" " 116	"	1389-1390	5	"	"
A MC 47565	" " 117	"	1391-1392	"	"	"
A MC 47566	" " 118	"	1393-1394	"	"	"
A MC 47567	" " 119	"	1395-1396	"	"	"
A MC 47568	" " 120	"	1397-1398	"	"	"
A MC 47569	" " 121	"	1399-1400	"	"	"
A MC 47570	" " 122	"	1401-1402	"	"	"
A MC 47571	" " 123	"	1403-1404	"	"	"
A MC 47572	" " 124	"	1405-1406	"	"	"

7160 PAGE 606

RECEIVED
STATE OFFICE

DEC 06 1983

7:45 A.M.
PHOENIX, ARIZONA

B.L.M. Serial No.	Name of Claim	Book	Pages	Location Notice Posted:		
				Sec.	Twp.	Rge.
				G & SR B&M Pima County, Arizona		
A MC 47573	CANYON NO. 125	6048	1407-1408	5	18S	16E
A MC 47574	" " 126	"	1409-1410	"	"	"
A MC 47575	" " 127	"	1411-1412	"	"	"
A MC 47576	" " 128	"	1413-1414	"	"	"
A MC 47577	" " 129	"	1415-1416	"	"	"
A MC 47578	" " 130	"	1417-1418	"	"	"
A MC 134253	" " 131	6563	945- 946	8	"	"
A MC 134254	" " 132	"	947- 948	"	"	"
A MC 134255	" " 133	"	949- 950	"	"	"
A MC 134256	" " 134	"	951- 952	"	"	"
A MC 134257	" " 135	"	953- 954	"	"	"
A MC 134258	" " 136	"	955- 956	"	"	"
A MC 134259	" " 137	"	957- 958	"	"	"
A MC 134260	" " 138	"	959- 960	"	"	"
A MC 134261	" " 139	"	961- 962	5	"	"

129314

fee 6.00

INDEXED	COPIES	BLOTTED
---------	--------	---------

State of Arizona }
County of Pima } ss

I hereby certify that the instrument was filed for record as request
 of Wm. M. M...

Date NOV 17 '83 - P.M.
 Book 7160 Page 602-607

Witness my hand and Official Seal
 day and year above written
 RICHARD J. KENNEDY, County Recorder
 BY LC
 Deputy



RECEIVED
 B.I.M. AZ STATE OFFICE
 DEC 06 1983
 7:45 A.M.
 PHOENIX, ARIZONA

7160 PAGE 607

1293

60430-22, 27
36022-25
2205-2210
95317

Helvetia Group I

1981-1982

(book 2194) -

STATE OF ARIZONA)
County of Pima) ss.

BERT L. REID, being first duly sworn, deposes and says:

That he is a citizen of the United States of America, is more than twenty-one of age, and resides at 3100 Twin Buttes-Sahuarita Road, Sahuarita, (P.O. Box 1064, Green Valley, Arizona 85614) Pima County, Arizona.

That he is personally acquainted with the mining claims listed on Exhibit A, which is attached hereto and made a part of this affidavit by reference, situated in the Helvetia Mining District of Pima County, Arizona, the location notices and latest amended location notices if any, of which are recorded in the office of the County Recorder of Pima County in the books and at the pages indicated on Exhibit A.

update by

That the said claims are a part of a coherent group of mutually contiguous claims, both patented and unpatented, all of which are held by Anamax Mining Company, an Arizona general partnership, and the same are operated as one group of claims by Anamax Mining Company, owner.

That between the 1st day of September, 1981, and the 1st day of September, 1982, work and improvements worth more than \$7,200.00 were done and performed for the benefit of the claims listed on Exhibit A and for all of the component claims in the group. That such work and improvements were done and performed at the expense of Anamax Mining Company and for the purpose of complying with the laws of the United States and the State of Arizona pertaining to assessment work or annual labor. That the value of such work and improvements was more than \$100.00 for each of the claims listed on Exhibit A.

That such work and improvements consisted of the following:

Site construction, 490 feet of noncore drilling and 422 feet of casing set.

That the men who labored upon such work and improvements were various employees of: Sierrita Mining and Ranching Co-A Joy Manufacturing Company
Sasabe Star Route N P.O. Box 360135M
Box 25A D Pittsburgh, Pennsylvania 15250
Tucson, Arizona 85736

who were the contractors employed by Anamax Mining Company for the performance or completion of the described work and improvements.

I certify that the foregoing is a true and correct statement of the work performed and improvements made, to the best of my knowledge and belief.

Bert L. Reid
Bert L. Reid, Land Records Administrator
for ANAMAX MINING COMPANY, Owner
P.O. Box 127
Sahuarita, Arizona 85629

Subscribed and sworn to before me this 15th day of November, 1982

Ed M. Crane
Notary Public

My Commission expires:
March 5, 1984

Exhibit A

Seventy-two (72) unpatented lode mining claims situate in the Helvet Mining District of Pima County, Arizona, the location notices and latest amended location notices, if any, of which are recorded in the office of the County Recorder of Pima County, Arizona, in the books and at the pages set forth below:

Location Notice Posted:
G & SR B&M
Pima County, Arizona

B.L.M. Serial No.	Name of Claim	Book	Page	Sec.	Twp.	Rge.
A MC 62790	MARLA	6104	1237-1238	22	18S -	15E
A MC 62791	MARLA NO. 2	"	1239-1240	"	"	"
A MC 62792	MARLA NO. 3	"	1241-1242	"	"	"
A MC 62796	MARLA NO. 4	"	1243-1244	"	"	"
A MC 2210	ALACHUA	916	549			
	ALACHUA/AMENDED	5436	817	"	"	"
A MC 62735	BAKER	916	550	15	"	"
A MC 62736	DADE	"	551	"	"	"
A MC 62737	EUSTIS	"	552	"	"	"
A MC 62738	FLAGLER	"	553	"	"	"
A MC 62739	GLADES	"	554	"	"	"
A MC 62740	HILLSBOROUGH	"	555	"	"	"
A MC 62741	INDIAN RIVER	"	556	"	"	"
A MC 62742	JACKSON	"	557	"	"	"
A MC 62743	KISSIMMEE	"	558	"	"	"
A MC 62744	LIBERTY	"	559	"	"	"
A MC 62745	MANATEE	"	560	"	"	"
A MC 62746	NASSAU	"	561	"	"	"
A MC 62747	OKEECHOBEE	"	562	"	"	"
A MC 62748	PUTNAM	"	563	"	"	"
A MC 62749	POLK	948	23	"	"	"
A MC 62750	ORANGE	"	24	"	"	"
A MC 62751	VOLUSIA	"	25	"	"	"
A MC 62752	ESCAMBIA	"	26	"	"	"
A MC 62753	LEON	"	27	22	"	"
A MC 62754	SEMINOLE	"	31	10	"	"
A MC 62755	LEE	"	33	"	"	"
A MC 62756	PALM	"	34	15	"	"
A MC 62757	WAKULLA	"	471	"	"	"
A MC 62758	BREVARD	"	28	10	"	"
A MC 62759	GADSDEN	"	29	"	"	"
A MC 62760	PASCO	"	30	"	"	"
A MC 62761	HENDRY	"	470	"	"	"
A MC 62762	AUSTIN	979	363	"	"	"
A MC 62763	AUBURN	"	364	"	"	"
A MC 62764	MARION	948	32	"	"	"
A MC 62765	UNION	"	469	"	"	"
A MC 62766	RUBY	287	256	15	"	"
A MC 95314	ORANGE NO. 2A	6159	1133-1134	"	"	"
A MC 62794	HENDRY NO. 2	6104	1247-1248	10	"	"
A MC 62795	UNION NO. 2	"	1249-1250	"	"	"
A MC 2206	FLAT TOP	913	600	15	"	"
	FLAT TOP/AMENDED	5436	813	"	"	"

6913 PAGE 1170

ARIZONA STATE OFFICE
BUL. LAND MANAGEMENT

DEC 09 1982

7:45 A.M.
PHOENIX, ARIZONA

Location Notice Posted:
G & SR B&M
Pima County, Arizona
 Sec. Twp. Rge.


B.L.M.

Serial No.	Name of Claim	Book	Page	Sec.	Twp.	Rge.
A MC 62767	IRISH	287	259	15	18S	15E
A MC 62768	DUZY	932	231	22	"	"
A MC 2205	WALTHUM	942	87			
A MC 2209	WALTHUM/AMENDED	5436	812	"	"	"
A MC 2208	SUZY	934	536			
A MC 2207	SUZY/AMENDED	5436	816	"	"	"
A MC 62769	THE AXE	287	258			
A MC 62770	THE AXE/AMENDED	5436	815	14	"	"
A MC 62771	ROUND TOP	914	1			
A MC 62772	ROUND TOP/AMENDED	5436	814	15	"	"
A MC 62773	BOSTON	1750	237	22	"	"
A MC 62774	THE ALTA. NO. 1	MMM	294			
A MC 62775	THE ALTA NO. 1/AMENDED	464	65	15	"	"
A MC 62776	AMERICA NO. 1	MMM	295			
A MC 62777	AMERICA NO. 1/AMENDED	464	63	"	"	"
A MC 62778	AMERICA NO. 2	MMM	293			
A MC 62779	AMERICA NO. 2/AMENDED	464	64	"	"	"
A MC 62780	APRICOT	MMM	292			
A MC 62781	APRICOT/AMENDED	464	60	"	"	"
A MC 62782	FRENCH KING	MMM	289			
A MC 62783	FRENCH KING/AMENDED	464	67	"	"	"
A MC 62784	ALEXANDER	MMM	290			
A MC 62785	ALEXANDER/AMENDED	464	59	"	"	"
A MC 62786	ITALIAN QUEEN	MMM	291			
A MC 62787	ITALIAN QUEEN/AMENDED	464	71	"	"	"
A MC 62788	SHOVEL	MMM	331			
A MC 62789	SHOVEL/AMENDED	464	70	"	"	"
A MC 62790	FOUR QUEENS	287	257	"	"	"
A MC 62791	ANNIE NO. 1	MMM	333			
A MC 62792	ANNIE NO. 1/AMENDED	464	61	"	"	"
A MC 62793	ANNIE NO. 2	MMM	334			
A MC 62794	ANNIE NO. 2/AMENDED	464	62	"	"	"
A MC 62795	CORNER STONE	MMM	464	"	"	"
A MC 62796	CORNER STONE NO. 1.	MMM	465			
A MC 62797	CORNER STONE NO. 1/AMENDED	464	68	"	"	"
A MC 62798	CORNER STONE NO. 3	MMM	467			
A MC 62799	CORNER STONE NO. 3/AMENDED	464	69	10	"	"
A MC 62800	CHERRY	MMM	330			
A MC 62801	CHERRY/AMENDED	464	66	14	"	"
A MC 62802	TELEMETER FRACTION	2075	381			
A MC 62803	TELEMETER FRACTION/AMENDED	5013	166	"	"	"
A MC 62804	WEST END FRACTION	2075	383			
A MC 62805	WEST END FRACTION/AMENDED	5013	164	"	"	"
A MC 62806	HATTIE FRACTION	2075	382			
A MC 62807	HATTIE FRACTION/AMENDED	5013	165	"	"	"
A MC 36022	SHADOW #1	2827	63	23	"	"
A MC 36023	SHADOW #2	"	64	"	"	"
A MC 36024	SHADOW #3	"	65	"	"	"
A MC 36025	SHADOW #4	"	66	24	"	"
A MC 62788	RAKE	3869	110	15	"	"
A MC 62789	HOE	"	111	"	"	"

105897

Fee \$.00

DO NOT MAIL



INDEXED	COPIES	BLOTTED
---------	--------	---------

State of Arizona }
 County of Pima } ss

I hereby certify that the instrument was filed for record as request
 Of Richard J. Kennedy
 Date NOV 23 82 1 PM
 Book 6913 Page 1169-1171
 Witness my hand and Official Seal
 day and year above written
 RICHARD J. KENNEDY, County Recorder
 BY Richard J. Kennedy
 Deputy

ARIZONA STATE OFFICE
 BU. LAND MANAGEMENT

DEC 09 1982

6913 PAGE 1171

7:45 A.M.
 PHOENIX, ARIZONA

36018-01 25210-56
 36026-32 25261-63
 36034 25275-94
 36036-51 25317-36
 36061-63 25375-414
 36089 25453-486
 36091-102 25525-564
 25601-621
 lead 27423 27513-32
 (46740) 46810-15

1981-1982

74390-93

75181-86

STATE OF ARIZONA)
) ss.
 County of Pima)

BERT L. REID, being first duly sworn, deposes and says: ^{lead} 27423

That he is a citizen of the United States of America, is more than twenty-one of age, and resides at 3100 Twin Buttes-Sahuarita Road, Sahuarita, (P.O. Box 1064, Green Valley, Arizona 85614) Pima County, Arizona.

That he is personally acquainted with the mining claims listed on Exhibit A, which is attached hereto and made a part of this affidavit by reference, situated in the Helvetia Mining District of Pima County, Arizona, the location notices and latest amended location notices if any, of which are recorded in the office of the County Recorder of Pima County in the books and at the pages indicated on Exhibit A.

That the said claims are a part of a coherent group of mutually contiguous claims, both patented and unpatented, all of which are held by Anamax Mining Company, an Arizona general partnership, and the same are operated as one group of claims by Anamax Mining Company, owner.

That between the 1st day of September, 1981, and the 1st day of September, 1982, work and improvements worth more than \$31,100.00 were done and performed for the benefit of the claims listed on Exhibit A and for all of the component claims in the group. That such work and improvements were done and performed at the expense of Anamax Mining Company and for the purpose of complying with the laws of the United States and the State of Arizona pertaining to assessment work or annual labor. That the value of such work and improvements was more than \$100.00 for each of the claims listed on Exhibit A.

That such work and improvements consisted of the following:

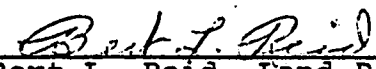
Road grading, site preparation, 1064 ft. of core drilling and 91 feet of noncore drilling.

That the men who labored upon such work and improvements were various employees of:

Sierrita Mining and Ranching Co.	A	Joy Manufacturing Company	A	Harness Drilling Company
Sasabe Star Route	N	P.O. Box 360135M	N	P.O. Box 43367
Box 25A				
Tucson, Arizona 85736	D	Pittsburgh, Pennsylvania 15250	D	Tucson, Arizona 85733

who were the contractors employed by Anamax Mining Company for the performance or completion of the described work and improvements.

I certify that the foregoing is a true and correct statement of the work performed and improvements made, to the best of my knowledge and belief.


 Bert L. Reid, Land Records Administrator
 for ANAMAX MINING COMPANY, Owner
 P.O. Box 127
 Sahuarita, Arizona 85629

Subscribed and sworn to before me this 15th day of November, 1982


 Notary Public

My Commission expires: March 5, 1984

Exhibit A

Three-hundred eleven (311) unpatented lode mining claims situate in the Helvetia Mining District of Pima County, Arizona, the location notices and amended location notices, if any, of which are recorded in the office of the County Recorder of Pima County, Arizona, in the books and at the pages set forth below:

B.L.M. Serial No.	Name of Claim	Book	Page	Location Notice Posted:		
				Sec.	Twp.	Rge.
				G & SR B&M Pima County, Arizona		
Lead A MC 74390	JOHN	995	395	19	18S	16E
A MC 74391	JOE	"	396	24	"	15E
A MC 74392	BEN	"	392	"	"	"
A MC 74393	PETE	"	394	"	"	"
Lead A MC 2200	JIM	"	391	"	"	"
4194	JIM/AMENDED	5436	802	"	"	"
A MC 46810	ART	1009	441	"	"	"
	ART/AMENDED	2078	459	19	"	16E
A MC 46811	AL	1009	442	"	"	"
	AL/AMENDED	2078	460	"	"	"
46740	A MC 46812	1009	439	"	"	"
	SAM	1009	439	"	"	"
	SAM/AMENDED	2078	461	"	"	"
A MC 46813	FRED	1009	440	"	"	"
	FRED/AMENDED	2078	462	"	"	"
A MC 46814	BERT	1009	443	"	"	"
	BERT/AMENDED	2078	463	"	"	"
A MC 46815	BOB	995	393	24	"	15E
A MC 36018	BUZZARD NO. 2	2089	291	14	"	"
A MC 36019	BUZZARD NO. 3	"	292	"	"	"
A MC 36020	BUZZARD NO. 4	"	293	13	"	"
A MC 36021	BUZZARD NO. 5	"	294	"	"	"
A MC 36028	FLYING DUTCHMAN NO. 2	"	295	"	"	"
A MC 36029	FLYING DUTCHMAN NO. 3	"	296	"	"	"
A MC 36030	FLYING DUTCHMAN NO. 4	"	297	"	"	"
A MC 36031	FLYING DUTCHMAN NO. 5	"	298	"	"	"
A MC 36032	FLYING DUTCHMAN NO. 6	"	299	"	"	"
	AMENDED	6121	1267-1268	"	"	"
Lead A MC 75181	FLYING DUTCHMAN #7A	"	1269-1270	"	"	"
35995	A MC 36034	2089	290	"	"	"
75181	A MC 75182	6121	1271-1272	"	"	"
	A MC 36036	2078	442	"	"	"
35995	A MC 36037	"	443	"	"	"
	A MC 36038	"	444	24	"	"
	A MC 36039	"	445	13	"	"
	A MC 75183	6121	1275-1276	"	"	"
75181	A MC 75184	"	1277-1278	"	"	"
	A MC 75185	"	1279-1280	18	"	16E
	A MC 75186	"	1281-1282	"	"	"
	A MC 27513	2221	495	"	"	"
27423	A MC 27514	6121	1283-1284	"	"	"
	ALPINE #6	2221	496	"	"	"
	ALPINE #6/AMENDED	6121	1285-1286	"	"	"

ARIZONA STATE OFFICE
 QU. LAND MANAGEMENT

6913 PAGE 1173

DEC 09 1982

7:45 A.M.
 PHOENIX, ARIZONA

B.L.M. Serial No.	Name of Claim	Book	Page	Sec.	Twp.	Rge.
A MC 27515	ALPINE #7	2221	497			
27423 A MC 27516	ALPINE #7/AMENDED	6121	1287-1288	18	18S	16E
A MC 27517	ALPINE #8	2221	498			
A MC 27518	ALPINE #8/AMENDED	6121	1289-1290	"	"	"
A MC 27519	ALPINE #9	2221	499			
A MC 27520	ALPINE #9/AMENDED	6121	1291-1292	"	"	"
A MC 27521	APLINE #10	2221	500			
A MC 27522	ALPINE #10/AMENDED	6121	1293-1294	13	"	15E
A MC 27523	ALPINE #11	2221	501			
A MC 27524	ALPINE #11/AMENDED	6121	1295-1296	"	"	"
A MC 27525	ALPINE #12	2221	502			
A MC 27526	ALPINE #12/AMENDED	6121	1297-1298	"	"	"
A MC 27527	ALPINE #13	2221	503			
A MC 27528	ALPINE #14	"	504			
A MC 27529	ALPINE #15	"	505	18	"	16E
A MC 27530	ALPINE #16	"	506	"	"	"
A MC 27531	ALPINE #17	"	507	"	"	"
A MC 27532	ALPINE #18	"	508	"	"	"
A MC 36040	ALPINE #19	2230	138			
A MC 36041	ALPINE #20	"	139			
A MC 36042	ALPINE #21	"	140			
A MC 36043	ALPINE #22	"	141			
A MC 36044	ALPINE #23	"	142			
A MC 36045	ALPINE #24	"	143			
A MC 36046	SYCAMORE #1	2078	446	24	"	15E
A MC 36047	SYCAMORE #2	"	447	19	"	16E
A MC 36048	SYCAMORE #3	"	448	"	"	"
A MC 36049	SYCAMORE #4	"	449			
A MC 36050	SYCAMORE #4/AMENDED	6121	1299-1300	"	"	"
A MC 36051	SYCAMORE #5	2078	450			
A MC 36052	SYCAMORE #5/AMENDED	6121	1301-1302	"	"	"
A MC 36053	SYCAMORE #6	2078	451			
A MC 36054	SYCAMORE #6/AMENDED	6121	1303-1304	"	"	"
A MC 36055	SYCAMORE #7	2078	452			
A MC 36056	SYCAMORE #7/AMENDED	6121	1305-1306	"	"	"
A MC 36057	SYCAMORE #8	2078	453			
A MC 36058	SYCAMORE #8/AMENDED	6121	1307-1308	24	"	15E
A MC 36059	SYCAMORE #9	2078	454	19	"	16E
A MC 36060	SYCAMORE #10	"	455	"	"	"
A MC 36061	SYCAMORE #11	"	456	"	"	"
A MC 36062	SYCAMORE #12	"	457	"	"	"
35995 A MC 36063	AMOLE NO. 2	2051	262	"	"	"
2194 A MC 2211	MALACHITE FRACTION	2110	263			
35995 A MC 36089	MALACHITE FRACTION/ AMENDED	5436	807	"	"	"
A MC 36090	GUNSITE NO. 4	1941	341	"	"	"
A MC 36091	GUNSITE 6-B	2110	264	"	"	"
A MC 36092	GUNSITE NO. 7	1941	344	"	"	"
A MC 36093	GUNSITE 7A	2411	174	"	"	"
A MC 36094	GUNSITE NO 8	1941	345	"	"	"
A MC 36095	GUNSITE NO, 9	"	346	"	"	"
A MC 36096	GUNSITE NO. 10	"	347	"	"	"
A MC 36097	GUNSITE NO. 11	"	348	"	"	"
A MC 36098	GUNSITE NO. 12	"	349	"	"	"
A MC 36099	GUNSITE NO, 13	"	350	"	"	"
A MC 36100	GUNSITE NO. 14	"	351	"	"	"
A MC 36101	GUNSITE NO.15	"	352	"	"	"
A MC 36102	GUNSITE NO. 16	"	353	"	"	"

ARIZONA STATE OFFICE
BU. LAND MANAGEMENT

6913 PAGE 1174

DEC 09 1982

7:45 A.M.
PHOENIX, ARIZONA

B.L.M. Serial No. Name of Claim Book Page Sec. Twp. Rge.

had
2/94

25210

25210

25210

B.L.M. Serial No.	Name of Claim	Book	Page	Sec.	Twp.	Rge.
A MC 2204 ✓	A.O.T. FRACTION	2054	186			
	A.O.T. FRACTION/ AMENDED	5436	811	24	18S	15E
A MC 2202 ✓	INDIAN CLUB FRACTION	2054	187			
	" " "/AMENDED	5436	809	"	"	"
A MC 2201 ✓	ISLE ROYAL FRACTION	2054	188			
	" " "/AMENDED	5436	808	"	"	"
A MC 2203 ✓	PILOT FRACTION	2051	261			
	PILOT FRACTION/AMENDED	5436	810	"	"	"
A MC 25261 ✓	WASP 56	3786	56	20	"	16E
A MC 25262 ✓	WASP 57	"	57	"	"	"
A MC 25263 ✓	WASP 58	"	58	"	"	"
	WASP 58/AMENDED	3842	133	"	"	"
A MC 25275	WASP 111	3786	70	17	"	"
A MC 25276	WASP 112	"	71	"	"	"
A MC 25277	WASP 113	"	72	"	"	"
A MC 25278	WASP 114	"	73	"	"	"
A MC 25279	WASP 115	"	74	"	"	"
A MC 25280	WASP 116	"	75	"	"	"
A MC 25281	WASP 117	"	76	"	"	"
A MC 25282	WASP 118	"	77	"	"	"
A MC 25283	WASP 119	"	78	"	"	"
A MC 25284	WASP 120	"	79	"	"	"
A MC 25285 ✓	WASP 121	"	80	"	"	"
A MC 25286	WASP 122	"	81	"	"	"
A MC 25287	WASP 123	"	82	"	"	"
A MC 25288	WASP 124	"	83	"	"	"
A MC 25289	WASP 125	"	84	"	"	"
A MC 25290	WASP 126	"	85	"	"	"
A MC 25291	WASP 127	"	86	"	"	"
A MC 25292	WASP 128	"	87	"	"	"
A MC 25293	WASP 129	"	88	"	"	"
A MC 25294	WASP 130	"	89	"	"	"
A MC 25317	WASP 223	"	112	"	"	"
A MC 25318	WASP 224	"	113	"	"	"
A MC 25319	WASP 225	"	114	"	"	"
A MC 25320	WASP 226	"	115	"	"	"
A MC 25321	WASP 227	"	116	"	"	"
A MC 25322	WASP 228	"	117	"	"	"
A MC 25323	WASP 229	"	118	"	"	"
A MC 25324 ✓	WASP 230	"	119	"	"	"
A MC 25325	WASP 231	"	120	"	"	"
A MC 25326	WASP 232	"	121	"	"	"
A MC 25327	WASP 233	"	122	"	"	"
A MC 25328	WASP 234	"	123	"	"	"
A MC 25329	WASP 235	"	124	"	"	"

Location Notice Posted:
G & SR B&M

Pima County, Arizona

B.L.M. Serial No.	Name of Claim	Book	Page(s)	Sec.	Twp.	Rge.
A MC 25330	WASP 236	3786	125	17	18S	16E
A MC 25331	WASP 237	"	126	"	"	"
A MC 25332	WASP 238	"	127	"	"	"
A MC 25333	WASP 239	"	128	"	"	"
A MC 25334	WASP 240	"	129	"	"	"
A MC 25335	WASP 241	"	130	"	"	"
A MC 25336	WASP 242	"	131	"	"	"
A MC 25375	WASP 339	"	170	"	"	"
	WASP 339/AMENDED	6216	995-996	21	"	"
A MC 25376	WASP 340	3786	171	"	"	"
A MC 25377	WASP 341	"	172	"	"	"
A MC 25378	WASP 342	"	173	"	"	"
A MC 25379	WASP 343	"	174	"	"	"
A MC 25380	WASP 344	"	175	"	"	"
A MC 25381	WASP 345	"	176	"	"	"
A MC 25382	WASP 346	"	177	"	"	"
A MC 25383	WASP 347	"	178	"	"	"
A MC 25384	WASP 348	"	179	"	"	"
A MC 25385	WASP 349	"	180	"	"	"
A MC 25386	WASP 350	"	181	"	"	"
A MC 25387	WASP 351	"	182	"	"	"
A MC 25388	WASP 352	"	183	"	"	"
A MC 25389	WASP 353	"	184	"	"	"
A MC 25390	WASP 354	"	185	"	"	"
A MC 25391	WASP 355	"	186	"	"	"
A MC 25392	WASP 356	"	187	"	"	"
A MC 25393	WASP 357	"	188	"	"	"
A MC 25394	WASP 358	"	189	"	"	"
A MC 25395	WASP 359	"	190	16	"	"
A MC 25396	WASP 360	"	191	"	"	"
A MC 25397	WASP 361	"	192	"	"	"
A MC 25398	WASP 362	"	193	"	"	"
A MC 25399	WASP 363	"	194	"	"	"
A MC 25400	WASP 364	"	195	"	"	"
A MC 25401	WASP 365	"	196	"	"	"
A MC 25402	WASP 366	"	197	"	"	"
A MC 25403	WASP 367	"	198	"	"	"
A MC 25404	WASP 368	"	199	"	"	"
A MC 25405	WASP 369	"	200	"	"	"
A MC 25406	WASP 370	"	201	"	"	"
A MC 25407	WASP 371	"	202	"	"	"
A MC 25408	WASP 372	"	203	"	"	"
A MC 25409	WASP 373	"	204	"	"	"
A MC 25410	WASP 374	"	205	"	"	"
A MC 25411	WASP 375	"	206	"	"	"
A MC 25412	WASP 376	"	207	"	"	"
A MC 25413	WASP 377	"	208	"	"	"
A MC 25414	WASP 378	"	209	"	"	"
A MC 25453	WASP 439	"	248	21	"	"
A MC 25454	WASP 440	"	249	"	"	"
A MC 25455	WASP 441	"	250	"	"	"
A MC 25456	WASP 442	"	251	"	"	"
A MC 25457	WASP 443	"	252	"	"	"
A MC 25458	WASP 444	"	253	"	"	"
A MC 25459	WASP 445	"	254	"	"	"

ARIZONA STATE OFFICE
BU: LAND MANAGEMENT

6913 PAGE 1176

DEC 09 1982

7:45 A.M.
PHOENIX, ARIZONA

Location Notice Posted:

G & SR B&M

Pima County, Arizona

B.L.M. Serial No.	Name of Claim	Book	Pages(s)	Sec.	Twp.	Rge.
A MC 25460	WASP 446	3786	255	21	18S	16E
A MC 25461	WASP 447	"	256	"	"	"
A MC 25462	WASP 448	"	257	"	"	"
A MC 25463	WASP 449	"	258	22	"	"
A MC 25464	WASP 450	"	259	"	"	"
A MC 25465	WASP 451	"	260	16	"	"
A MC 25466	WASP 452	"	261	"	"	"
A MC 25467	WASP 453	"	262	"	"	"
A MC 25468	WASP 454	"	263	"	"	"
A MC 25469	WASP 455	"	264	"	"	"
A MC 25470	WASP 456	"	265	"	"	"
A MC 25471	WASP 457	"	266	"	"	"
A MC 25472	WASP 458	"	267	"	"	"
A MC 25473	WASP 459	"	268	"	"	"
A MC 25474	WASP 460	"	269	"	"	"
A MC 25475	WASP 461	"	270	"	"	"
A MC 25476	WASP 462	"	271	"	"	"
A MC 25477	WASP 463	"	272	"	"	"
A MC 25478	WASP 464	"	273	"	"	"
A MC 25479	WASP 465	"	274	"	"	"
A MC 25480	WASP 466	"	275	15	"	"
A MC 25481	WASP 467	"	276	16	"	"
A MC 25482	WASP 468	"	277	15	"	"
A MC 25483	WASP 469	"	278	16	"	"
A MC 25484	WASP 470	"	279	15	"	"
A MC 25485	WASP 471	"	280	21	"	"
A MC 25486	WASP 472	"	281	"	"	"
A MC 25525	WASP 539	"	320	22	"	"
A MC 25526	WASP 540	"	321	"	"	"
A MC 25527	WASP 541	"	322	"	"	"
A MC 25528	WASP 542	"	323	"	"	"
A MC 25529	WASP 543	"	324	"	"	"
A MC 25530	WASP 544	"	325	"	"	"
A MC 25531	WASP 545	"	326	"	"	"
A MC 25532	WASP 546	"	327	"	"	"
A MC 25533	WASP 547	"	328	"	"	"
A MC 25534	WASP 548	"	329	"	"	"
A MC 25535	WASP 549	"	330	"	"	"
A MC 25536	WASP 550	"	331	"	"	"
A MC 25537	WASP 551	"	332	"	"	"
A MC 25538	WASP 552	"	333	"	"	"
A MC 25539	WASP 553	"	334	"	"	"
A MC 25540	WASP 554	"	335	"	"	"
A MC 25541	WASP 555	"	336	"	"	"
A MC 25542	WASP 556	"	337	"	"	"
A MC 25543	WASP 557	"	338	"	"	"
A MC 25544	WASP 558	"	339	"	"	"
A MC 25545	WASP 559	"	340	15	"	"
A MC 25546	WASP 560	"	341	"	"	"
A MC 25547	WASP 561	"	342	"	"	"
A MC 25548	WASP 562	"	343	"	"	"
A MC 25549	WASP 563	"	344	"	"	"
A MC 25550	WASP 564	"	345	"	"	"
A MC 25551	WASP 565	"	346	"	"	"
A MC 25552	WASP 566	"	347	"	"	"
A MC 25553	WASP 567	"	348	"	"	"
A MC 25554	WASP 568	"	349	"	"	"
A MC 25555	WASP 569	"	350	"	"	"
A MC 25556	WASP 570	"	351	"	"	"
A MC 25557	WASP 571	"	352	"	"	"
A MC 25558	WASP 572	"	353	"	"	"
A MC 25559	WASP 573	"	354	"	"	"
A MC 25560	WASP 574	"	355	"	"	"
A MC 25561	WASP 575	"	356	"	"	"
A MC 25562	WASP 576	"	357	"	"	"

25210

01550

ARIZONA STATE OFFICE
BU. LAND MANAGEMENT

DEC 09 1982 6913 PAGE 1177

7:45 A.M.
PHOENIX, ARIZONA

B.L.M.

Serial No.	Name of Claim	Book	Page	Sec.	Twp.	Rge.
2550 A MC 25563	WASP 577	3786	358	15	18S	16E
A MC 25564	WASP 578	"	359	"	"	"
A MC 25601	WASP 637	"	396	22	"	"
A MC 25602	WASP 638	"	397	"	"	"
A MC 25603	WASP 639	"	398	"	"	"
A MC 25604	WASP 640	"	399	"	"	"
A MC 25605	WASP 641	"	400	"	"	"
A MC 25606	WASP 642	"	401	"	"	"
A MC 25607	WASP 643	"	402	"	"	"
A MC 25608	WASP 644	"	403	"	"	"
A MC 25609	WASP 645	"	404	"	"	"
A MC 25610	WASP 646	"	405	"	"	"
A MC 25611	WASP 647	"	406	"	"	"
A MC 25612	WASP 648	"	407	"	"	"
A MC 25613	WASP 649	"	408	"	"	"
A MC 25614	WASP 650	"	409	"	"	"
A MC 25615	WASP 651	"	410	"	"	"
A MC 25616	WASP 652	"	411	"	"	"
A MC 25617	WASP 653	"	412	"	"	"
A MC 25618	WASP 654	"	413	"	"	"
A MC 25619	WASP 655	"	414	"	"	"
A MC 25620	WASP 656	"	415	"	"	"
A MC 25621	OLE #1	3842	132	16	"	"
35995 A MC 36062	ROCKY 1	3726	117	19	"	"
35995 A MC 36026	JOHN 1	3934	508	24	"	15E
A MC 36027	JOHN 2	"	509	"	"	"
35995 A MC 36061	SCHWAB EXTENSION #1					
	NORTH WEST	1271	92	"	"	"
Lead A MC 25210	KID 1	3368	529	18	"	16E
A MC 25211	KID 2	"	530	"	"	"
A MC 25212	KID 3	"	531	"	"	"
A MC 25213	KID 4	"	532	"	"	"
A MC 25214	KID 5	"	533	"	"	"
A MC 25215	KID 6	"	534	"	"	"
A MC 25216	KID 7	"	535	"	"	"
A MC 25217	KID 8	"	537	"	"	"
A MC 25218	KID 9	"	536	"	"	"
A MC 25219	KID 10	"	538	19	"	"
A MC 25220	KID 11	"	539	"	"	"
A MC 25221	KID 12	"	540	"	"	"
A MC 25222	KID 13	"	541	"	"	"
A MC 25223	KID 14	"	542	20	"	"
A MC 25224	KID 15	"	543	"	"	"
A MC 25225	KID 16	"	544	"	"	"
A MC 25226	KID 17	"	545	"	"	"
A MC 25227	KID 18	"	546	"	"	"
A MC 25228	KID 19	"	547	"	"	"
A MC 25229	KID 20	"	548	"	"	"
A MC 25230	KID 21	"	549	"	"	"
A MC 25231	KID 22	"	550	"	"	"
A MC 25232	KID 23	"	551	"	"	"
A MC 25233	KID 24	"	552	"	"	"
A MC 25234	KID 25	"	553	"	"	"
A MC 25235	KID 26	"	554	"	"	"
A MC 25236	KID 27	"	555	"	"	"
A MC 25237	KID 28	"	556	"	"	"
A MC 25238	KID 29	"	557	"	"	"
	KID 29/AMENDED	6216	1001-1002	"	"	"

B.L.M.
Serial No.

Name of Claim

Book

Location Notice Posted:
G & SR B&M
Pima County, Arizona
Pages(s) Sec. Twp. Rge.

B.L.M. Serial No.	Name of Claim	Book	Pages(s)	Sec.	Twp.	Rge.
A MC 25239	KID 30	3368	558			
	KID 30/AMENDED	3681	129	20	18S	16E
A MC 25240	KID 31	3368	559	"	"	"
A MC 25241	KID 32	"	560	"	"	"
A MC 25242	KID 33	"	561	"	"	"
A MC 25243	KID 34	"	562	"	"	"
A MC 25244	KID 35	"	563	"	"	"
A MC 25245	KID 36	"	564	"	"	"
A MC 25246	KID 37	"	565	"	"	"
A MC 25247	KID 38	"	566	"	"	"
A MC 25248	KID 39	"	567	"	"	"
A MC 25249	KID 40	"	568	"	"	"
A MC 25250	KID 41	"	569	"	"	"
A MC 25251	KID 42	"	570	"	"	"
A MC 25252	KID 43	"	571	"	"	"
A MC 25253	KID 44	"	572	"	"	"
A MC 25254	KID 45	"	573	"	"	"
A MC 25255	KID 46	"	574	"	"	"
	KID 46/AMENDED	6216	1003-1004	"	"	"
A MC 25256	KID 47	3368	575	"	"	"
	KID 47/AMENDED	6216	1005-1006	"	"	"

105898

DO NOT MAIL

Fee 8.00

INDEXED	COPIES	BLOTTED

State of Arizona }
County of Pima } ss

I hereby certify that the instrument was filed for record as request of Amway Mining Co.


Date NOV 23 '82 - 1 PM
Book 6913 Page 1172-1179

Witness my hand and Official Seal

day and year above written

RICHARD J. KENNEDY, County Recorder

BY [Signature] Deputy



ARIZONA STATE OFFICE
BU. LAND MANAGEMENT

6913 PAGE 1179

DEC 09 1982

7:45 A.M.
PHOENIX, ARIZONA

AFFIDAVIT OF WORK PERFORMED AND IMPROVEMENTS MADE

Helvetia Group III

1981-1982 (25210) 25257-60

25264-65
25268-74
25295-312
25337-74
25415-452
25487-524

46740-809
64123-38
74392 74394-418
66803 66835 38
99789-823
36052-60
36086-8
36092
36103-129
36664-85

STATE OF ARIZONA)
County of Pima) ss.

BERT L. REID, being first duly sworn, deposes and says:

That he is a citizen of the United States of America, is more than twenty-one of age, and resides at 3100 Twin Buttes-Sahuarita Road, Sahuarita, (P.O. Box 1064, Green Valley, Arizona 85614) Pima County, Arizona.

That he is personally acquainted with the mining claims listed on Exhibit A, which is attached hereto and made a part of this affidavit by reference, situated in the Helvetia Mining District of Pima County, Arizona, the location notices and latest amended location notices if any, of which are recorded in the office of the County Recorder of Pima County in the books and at the pages indicated on Exhibit A.

That the said claims are a part of a coherent group of mutually contiguous claims, both patented and unpatented, all of which are held by Anamax Mining Company, an Arizona general partnership, and the same are operated as one group of claims by Anamax Mining Company, owner.

That between the 1st day of September, 1981, and the 1st day of September, 1982, work and improvements worth more than \$40,800.00 were done and performed for the benefit of the claims listed on Exhibit A and for all of the component claims in the group. That such work and improvements were done and performed at the expense of Anamax Mining Company and for the purpose of complying with the laws of the United States and the State of Arizona pertaining to assessment work or annual labor. That the value of such work and improvements was more than \$100.00 for each of the claims listed on Exhibit A.

That such work and improvements consisted of the following:

Mobilization, road work, site preparation and 1680 feet of core drilling.

That the men who labored upon such work and improvements were various employees of: Sierrita Mining and Ranching A Joy Manufacturing Company
Sasabe Star Route Co. N P.O. Box 360135M
Box 25A Tucson, Arizona 85736 D Pittsburgh, Pennsylvania 15250

who were the contractors employed by Anamax Mining Company for the performance or completion of the described work and improvements.

I certify that the foregoing is a true and correct statement of the work performed and improvements made, to the best of my knowledge and belief.

Bert L. Reid
Bert L. Reid, Land Records Administrator
for ANAMAX MINING COMPANY, Owner
P.O. Box 127
Sahuarita, Arizona 85629

Subscribed and sworn to before me this 15th day of November, 1982

Edna M. Crane
Notary Public

My Commission expires:
March 5, 1984

ARIZONA STATE OFFICE
BU. LAND MANAGEMENT

6913 PAGE 1180

DEC 09 1982

7:45 A.M.
PHOENIX, ARIZONA

*updated
1/8/82*

Exhibit A

Four hundred eight (408) unpatented lode mining claims

situate in the Helvetia Mining District of Pima County, Arizona, the location notices and amended location notices, if any, of which are recorded in the office of the County Recorder of Pima County, Arizona, in the books and at the pages set forth below:

B.L.M. Serial No.	Name of Claim	Book	Page(s)	Location Notice Posted		
				G & SR B&M		
				Pima County, Arizona		
			Sec.	Twp.	Rd.	
(2194) A MC 2196 ✓	SANTA RITA FRACTION	2148	510			
Lead A MC 46740	SANTA RITA FRACTION/AMENDED	5436	803	25	18S	15E
A MC 46741	SANTA RITA #1	2148	520	30	"	16E
A MC 46742	SANTA RITA #2	"	521	"	"	"
A MC 46743	SANTA RITA #3	"	522	"	"	"
A MC 46744	SANTA RITA #4	"	523	"	"	"
A MC 46745	SANTA RITA #5	"	524	"	"	"
A MC 46746	SANTA RITA #6	"	525	"	"	"
A MC 46747	SANTA RITA #7	"	526	"	"	"
A MC 46748	SANTA RITA #8A	2170	436	"	"	"
A MC 46749	SANTA RITA #9	2148	528	"	"	"
A MC 46750	SANTA RITA #10	"	529	"	"	"
A MC 46751	SANTA RITA #11	"	530	31	"	"
A MC 46752	SANTA RITA #12	"	531	36	"	15E
A MC 46753	SANTA RITA #13	"	532	25	"	"
A MC 46754	SANTA RITA #14	"	533	36	"	"
A MC 46755	SANTA RITA #15	"	534	"	"	"
A MC 46756	SANTA RITA #16	"	535	31	"	16E
A MC 46757	SANTA RITA #17	"	536	"	"	"
A MC 46758	SANTA RITA #18	"	537	"	"	"
A MC 46759	SANTA RITA #19	"	538	"	"	"
A MC 46760	SANTA RITA #20	"	539	"	"	"
A MC 46761	SANTA RITA #21	"	540	"	"	"
A MC 46762	SANTA RITA #22	"	541	"	"	"
A MC 46763	SANTA RITA #23	"	542	"	"	"
A MC 46764	SANTA RITA #24	"	543	"	"	"
A MC 46765	SANTA RITA #25	"	544	"	"	"
A MC 46766	SANTA RITA #26	"	545	36	"	15E
A MC 46767	SANTA RITA #27	"	546	"	"	"
A MC 46768	SANTA RITA #28	"	547	"	"	"
A MC 46769	SANTA RITA #29	"	548	"	"	"
A MC 46770	SANTA RITA #30	"	549	"	"	"
A MC 46771	SANTA RITA #31	"	550	"	"	"
A MC 46772	CATALINA #1	"	518	30	"	16E
A MC 46773	CATALINA #2	"	517	"	"	"
A MC 46774	CATALINA #3	"	516	"	"	"
A MC 46775	CATALINA #4	"	515	"	"	"
A MC 46776	CATALINA #5A	2170	437	"	"	"
A MC 46777	CATALINA #6A	"	435	"	"	"
A MC 46778	CATALINA #7	2148	512	"	"	"
A MC 46779	CATALINA #8	"	511	"	"	"
Lead A MC 64123 ✓	CACTUS	6104	1251-1252	36	"	15E
Lead A MC 28871 ✓	SANTA RITA WEDGE	5901	1379	31	"	16E
74390 A MC 74394	ADOLPH LEWISOHN	710	346	30	"	"
A MC 74395	ADOLPH LEWISOHN	936	419	"	"	"
A MC 74396	ROSEMONT	710	347	"	"	"
A MC 74397	ROSEMONT	936	418	"	"	"
A MC 74398	ALBERT STEINFELD	710	348	"	"	"
A MC 74399	ALBERT STEINFELD	936	427	"	"	"
A MC 74400 ✓	HUGH YOUNG	712	108	"	"	"
A MC 74401	HUGH YOUNG	936	422	"	"	"
A MC 74402	ETHEL	712	109	"	"	"
A MC 74403	ALBERT	712	110	"	"	"
46740 A MC 46779 ✓	FRED BENNETT	936	425	"	"	"
A MC 46780 ✓	FRED BENNETT	712	107	"	"	"
A MC 74404 ✓	FRED BENNETT/AMENDED	2110	262	"	"	"
74390	ROSEMONT #1	908	504	31	"	"

MINA STATE OFFICE
MANAGEMENT

DEC 09 1992

7:45 A.M.
PHOENIX, ARIZONA

B.L.M. Serial No.	Name of Claim	Book	Page	Sec.	Twp.	Rge.
A MC 74405	ROSEMONT #2	908	501	31	18S	16E
A MC 74406	ROSEMONT #3	"	503	"	"	"
A MC 74407	ROSEMONT #4	"	499	"	"	"
A MC 74408	ROSEMONT #7	936	421	30	"	"
A MC 74409	ROSEMONT #8	"	423	"	"	"
A MC 46781 ✓	ROSEMONT #9	"	424	"	"	"
	ROSEMONT #9/AMENDED	2078	466	"	"	"
A MC 46782 ✓	ROSEMONT #11	936	420	"	"	"
A MC 46783	ROSEMONT 11-A	2078	458	"	"	"
A MC 46784 ✓	ROSEMONT #12	936	431	"	"	"
	ROSEMONT #12/AMENDED	2078	467	"	"	"
A MC 46785	ROSEMONT #13	936	434	"	"	"
	ROSEMONT #13/AMENDED	2078	468	"	"	"
A MC 74410 ✓	ROSEMONT #14	936	428	"	"	"
A MC 46786	ROSEMONT #15	"	429	"	"	"
	ROSEMONT #15/AMENDED	2078	469	"	"	"
A MC 46787	ROSEMONT #16	936	430	"	"	"
	ROSEMONT #16/AMENDED	2078	470	"	"	"
A MC 46788	ROSEMONT #17	936	432	"	"	"
	ROSEMONT #17/AMENDED	2078	471	"	"	"
A MC 46789	ROSEMONT #18	936	433	"	"	"
	ROSEMONT #18/AMENDED	2078	472	"	"	"
A MC 74411	ROSEMONT # 19	964	200	31	"	"
A MC 74413 ✓	ROSEMONT #20	908	500	"	"	"
A MC 74412	ROSEMONT # 20	964	201	"	"	"
A MC 46790 ✓	ROSEMONT 21	"	202	"	"	"
	ROSEMONT #21/AMENDED	2078	473	29	"	"
A MC 74414	ROSEMONT # 22	964	203	31	"	"
A MC 74415	ROSEMONT # 23	908	497	"	"	"
A MC 74416 ✓	ROSEMONT #24	"	498	"	"	"
A MC 74417	ROSEMONT #25	"	502	"	"	"
A MC 74418	RX	936	426	30	"	"
A MC 46791 ✓	FRED BENNETT FRACTION	2022	338	"	"	"
A MC 36052	NARAGANSETT EXTENSION #1	937	372	19	"	"
A MC 36053	NARAGANSETT EXT #2	"	373	"	"	"
A MC 36054	NARAGANSETT EXTENSION #3	"	374	"	"	"
A MC 36055	NARAGANSETT EXTENSION #4	"	375	"	"	"
A MC 36056	NARAGANSETT EXTENSION #5	"	376	30	"	"
A MC 36057	NARAGANSETT EXTENSION #6	"	377	"	"	"
A MC 36058	NARAGANSETT EXTENSION #7	"	378	"	"	"
A MC 36059	NARAGANSETT EXTENSION #8	"	379	"	"	"
A MC 36060	NARRAGANSETT EXT. NO. 9	2020	358	"	"	"
A MC 46792	LAST CHANCE-NO 1/RELOCATION	2929	207	36	"	15E
A MC 46793	LAST CHANCE NO 2/RELOCATION	"	208	"	"	"
A MC 46794	LAST CHANCE NO 3/RELOCATION	"	209	"	"	"
A MC 46795	MERCHANT (MINE)	DD	284	25	"	"
A MC 46796	CAVE	NN	555	"	"	"
A MC 46797	TAILOR	"	556	"	"	"
A MC 46798	WEDGE.	821	393	"	"	"
A MC 46799	WEDGE NO 2	897	182	"	"	"
A MC 46800	STRIP	821	391	30	"	16E
A MC 46801	CUBA FRACTION	2022	342	25	"	15E
A MC 2197 ✓	CUSHING FRACTION	"	344	"	"	"
A MC 46802 ✓	CUSHING FRACTION/AMENDED	5436	805	"	"	"
A MC 2198 ✓	PATRICK HENRY FRACTION/ RELOCATION	3486	103	30	"	16E
A MC 2198 ✓	YORK FRACTION	2022	340	"	"	"
A MC 46803 ✓	YORK FRACTION/AMENDED	5436	804	"	"	"
A MC 46804 ✓	R. G. INGERSOLL FRACTION	2110	265	19	"	"
A MC 36086	DAYLIGHT FRACTION	"	266	30	"	"
A MC 36087 ✓	GUNSITE 1-A	1980	353	"	"	"
A MC 36087 ✓	GUNSITE NO 2	1941	339	"	"	"
A MC 36087 ✓	GUNSITE NO. 2/AMENDED	1980	354	19	"	"

ARIZONA STATE OFFICE
LAND MANAGEMENT

DEC 09 1992

Location Notice Posted:
G & SR B&M
Pima County, Arizona

B.L.M.

Serial No.	Name of Claim	Book	Page(s)	Sec.	Twp.	Rge.
A MC 36088	GUNSITE NO 3	1941	340	19	18S	16E
A MC 36090	GUNSITE 5A	2022	341	"	"	"
A MC 36103	GUNSITE NO.17	1941	354	31	"	"
A MC 36104	GUNSITE NO. 18	"	355	"	"	"
A MC 36105	GUNSITE NO. 19	"	356	"	"	"
A MC 36106	GUNSITE NO. 20	"	357	"	"	"
A MC 36107	GUNSITE NO. 21	"	358	32	"	"
A MC 36108	GUNSITE NO. 22	"	359	31	"	"
A MC 36109	GUNSIGHT NO. 23	1967	324	"	"	"
	GUNSIGHT NO. 23/AMENDED	2022	343	"	"	"
A MC 36110	GUNSITE NO 24	1943	14	"	"	"
	GUNSITE #24/AMENDED	1980	355	"	"	"
A MC 36111	GUNSITE NO. 25	1943	15	"	"	"
A MC 36112	GUNSITE NO. 26	"	16	"	"	"
A MC 36113	GUNSITE NO. 27	"	13	"	"	"
A MC 36114	GUNSIGHT NO. 28	1967	325	"	"	"
A MC 36115	GUNSIGHT NO. 29	"	326	"	"	"
A MC 36116	GUNSIGHT NO. 30	"	327	"	"	"
A MC 36117	GUNSIGHT NO. 31	"	328	"	"	"
A MC 36118	GUNSIGHT NO. 32	"	329	"	"	"
A MC 36119	GUNSIGHT NO. 33	"	330	"	"	"
A MC 36120	GUNSIGHT NO. 34	"	331	"	"	"
A MC 36121	GUNSIGHT NO. 35	"	332	"	"	"
A MC 36122	GUNSIGHT NO. 36	"	333	"	"	"
A MC 36123	GUNSIGHT NO. 37	"	334	"	"	"
A MC 36124	GUNSIGHT NO. 38	"	335	"	"	"
A MC 36125	GUNSIGHT NO. 39	"	336	"	"	"
A MC 36126	GUNSIGHT NO. 40	"	337	"	"	"
A MC 36127	GUNSIGHT NO. 41	"	338	6	19S	"
A MC 36128	GUNSIGHT NO. 42	"	339	"	"	"
A MC 36129	GUNSIGHT NO. 43	"	340	36	18S	15E
A MC 36130	GUNSIGHT 44	1994	152	"	"	"
	GUNSIGHT 44/AMENDED	6420	1007-1008	1	19S	15E
A MC 36131	GUNSIGHT #45	1994	153	"	"	"
	GUNSIGHT #45/AMENDED	6420	1009-1010	1	"	"
A MC 36132	GUNSIGHT #46	1994	154	36	18S	"
A MC 36133	GUNSIGHT #47	"	155	"	"	"
A MC 36134	GUNSIGHT #48	"	156	"	"	"
A MC 36135	GUNSIGHT #49	"	157	"	"	"
A MC 36136	GUNSIGHT #50	"	158	"	"	"
	GUNSIGHT NO. 50/AMENDED	2078	464	"	"	"
2194 A MC 2199	TRAVIS #1	1983	253	"	"	"
	TRAVIS #1/SECOND AMENDED	5436	806	30	"	16E
A MC 46805	TRAVIS #2	1983	254	"	"	"
	TRAVIS #2/AMENDED	2078	465	"	"	"
46740 A MC 46806	TRAVIS #3	1983	255	"	"	"
A MC 46807	TRAVIS #4	"	256	"	"	"
	TRAVIS #4/AMENDED	2170	455	31	"	"
A MC 46808	TRAVIS #5	1983	257	"	"	"
A MC 46809	TRAVIS #6	"	258	29	"	"
64123 A MC 64124	TRAVIS #7	6104	1253-1254	30	"	"
A MC 36064	FALLS NO. 2	2051	263	25	"	15E
A MC 36065	FALLS NO. 3	2110	267	"	"	"
A MC 36066	FALLS NO. 4	"	268	"	"	"
A MC 36067	PERRY NO. 1	2112	11	"	"	"
A MC 36068	PERRY #2	"	12	"	"	"
A MC 36069	PERRY #3	"	13	"	"	"
A MC 36070	PERRY #4	"	14	"	"	"
A MC 36071	PERRY # 5	"	15	"	"	"
A MC 36072	PERRY #6	"	16	"	"	"
	PERRY #6/AMENDED	2148	519	"	"	"
A MC 36073	PERRY #7	2112	17	"	"	"
A MC 36074	PERRY #8	"	18	"	"	"
A MC 36075	PERRY #9	"	19	"	"	"
A MC 36076	PERRY #10	"	20	"	"	"
A MC 36077	PERRY #11	"	21	"	"	"
A MC 36078	PERRY #12	"	22	"	"	"
A MC 36079	PERRY #13	"	23	"	"	"

ARIZONA STATE OFFICE
LAND MANAGEMENT

DEC 09 1992

B.L.M. Serial No.	Name of Claim	Book	Page(s)	Sec.	Twp.	Rge.
A MC 36080	PERRY #14	2112	24			
	PERRY #14/AMENDED	2139	440	36	18S	15E
A MC 36081	PERRY #15	2112	25			
	PERRY #15/AMENDED	2139	441	"	"	"
A MC 36082	PERRY #16	2112	26			
A MC 36083	PERRY #17	"	27			
A MC 36084	PERRY #18	"	28			
	PERRY #18/AMENDED	2139	442	"	"	"
A MC 36085	PERRY #19	2112	29			
	PERRY #19/AMENDED	2139	443	"	"	"
A MC 64125	FOX #1	2705	63			
	FOX #1/AMENDED	6104	1255-1256	1	19S	"
A MC 64126	FOX #2	2705	64			
	FOX #2/AMENDED	6104	1257-1258	"	"	"
A MC 64127	FOX #3	2705	65			
	FOX #3/AMENDED	6104	1259-1260	"	"	"
A MC 64128	FOX #4	2705	66			
	FOX #4/AMENDED	6104	1261-1262	2	"	"
A MC 64129	FOX #5	2705	67			
	FOX #5/AMENDED	6104	1263-1264	36	18S	"
A MC 64130	FOX #6A	"	1265-1266	35	"	"
A MC 64131	FOX #7	2705	69			
	FOX #7/AMENDED	6104	1267-1268	"	"	"
A MC 64132	FOX #12	2705	74			
	FOX #12/AMENDED	6104	1269-1270	2	19S	"
A MC 64133	FOX #13	2705	75			
	FOX #13/AMENDED	6104	1271-1272	"	"	"
A MC 66835	KENT #1 LONG JOHN	1936	245	30	18S	16E
A MC 66836	KENT #2 PATRICIA C.	"	246	"	"	"
A MC 66837	KENT #3 LITTLE JOE	"	247	"	"	"
A MC 66838	BELLE OF ROSEMONT	2571	125			
	BELLE OF ROSEMONT/AMENDED	6216	999-1000	29	"	"
A MC 99823	TECKY	"	997-998	"	"	"
A MC 25257	WASP 52	3786	52			
	WASP 52/AMENDED	6216	955-956	"	"	"
A MC 25258	WASP 53	3786	53			
	WASP 53/AMENDED	6216	957-958	"	"	"
A MC 25259	WASP 54	3786	54			
A MC 25260	WASP 55	"	55	31	"	"
A MC 25264	WASP 60	"	59			
	WASP 60/AMENDED	6216	959-960	32	"	"
A MC 25265	WASP 61	3786	60			
	WASP 61/AMENDED	6216	961-962	"	"	"
A MC 99817	WASP 62A	"	963-964	29	"	"
A MC 99818	WASP 63A	"	965-966	"	"	"
A MC 25268	WASP 101	3786	63	32	"	"
A MC 25269	WASP 102	"	64	"	"	"
A MC 25270	WASP 103	"	65	"	"	"
A MC 25271	WASP 104	"	66	"	"	"
A MC 25272	WASP 105	"	67	"	"	"
A MC 25273	WASP 106	"	68	"	"	"
A MC 25274	WASP 107	"	69	"	"	"
A MC 25295	WASP 201	"	90	"	"	"
A MC 25296	WASP 202	"	91	"	"	"
A MC 25297	WASP 203	"	92	"	"	"
A MC 25298	WASP 204	"	93	"	"	"
A MC 25299	WASP 205	"	94	"	"	"
A MC 25300	WASP 206	"	95	"	"	"
A MC 25301	WASP 207	"	96	"	"	"
A MC 25302	WASP 208	"	97	"	"	"
A MC 25303	WASP 209	"	98	"	"	"
A MC 25304	WASP 210	"	99	"	"	"
A MC 25305	WASP 211	"	100	"	"	"
A MC 25306	WASP 212	"	101	"	"	"
A MC 25307	WASP 213	"	102	"	"	"
A MC 25308	WASP 214	"	103	"	"	"
A MC 25309	WASP 215	"	104	"	"	"
A MC 25310	WASP 216	"	105	"	"	"
A MC 25311	WASP 217	"	106	"	"	"
A MC 25312	WASP 218	"	107	"	"	"
A MC 99819	WASP 219A	6216	967-968	29	"	"
A MC 99820	WASP 220A	"	969-970	"	"	"
A MC 99821	WASP 221A	"	971-972	"	"	"
A MC 99822	WASP 222A	"	973-974	"	"	"
A MC 25337	WASP 301	3786	132	33	"	"
A MC 25338	WASP 302	"	133	"	"	"

ARIZONA STATE OFFICE
BU. LAND MANAGEMENT

DEC 09 1982

7:45 A.M.
PHOENIX, ARIZONA

B.L.M. Serial No.	Name of Claim	Book	Page(s)	Sec.	Twp.	Rge.
A MC 25339	WASP 303	3786	134	33	18S	16E
A MC 25340	WASP 304	"	135	"	"	"
A MC 25341	WASP 305	"	136	"	"	"
A MC 25342	WASP 306	"	137	"	"	"
A MC 25343	WASP 307	"	138	"	"	"
A MC 25344	WASP 308	"	139	"	"	"
A MC 25345	WASP 309	"	140	"	"	"
A MC 25346	WASP 310	"	141	"	"	"
A MC 25347	WASP 311	"	142	"	"	"
A MC 25348	WASP 312	"	143	"	"	"
A MC 25349	WASP 313	"	144	"	"	"
A MC 25350	WASP 314	"	145	"	"	"
A MC 25351	WASP 315	"	146	"	"	"
A MC 25352	WASP 316	"	147	"	"	"
A MC 25353	WASP 317	"	148	"	"	"
A MC 25354	WASP 318	"	149	"	"	"
A MC 25355	WASP 319	"	150	"	"	"
A MC 25356	WASP 319/AMENDED	6216	975-976	"	"	"
A MC 25357	WASP 320	3786	151	"	"	"
A MC 25358	WASP 321	"	152	"	"	"
A MC 25359	WASP 321/AMENDED	6216	977-978	28	"	"
A MC 25360	WASP 322	3786	153	"	"	"
A MC 25361	WASP 323	"	154	"	"	"
A MC 25362	WASP 323/AMENDED	6216	979-980	"	"	"
A MC 25363	WASP 324	3786	155	"	"	"
A MC 25364	WASP 325	"	156	"	"	"
A MC 25365	WASP 325/AMENDED	6216	981-982	"	"	"
A MC 25366	WASP 326	3786	157	"	"	"
A MC 25367	WASP 327	"	158	"	"	"
A MC 25368	WASP 327/AMENDED	6216	983-984	"	"	"
A MC 25369	WASP 328	3786	159	"	"	"
A MC 25370	WASP 329	"	160	"	"	"
A MC 25371	WASP 329/AMENDED	6216	985-986	"	"	"
A MC 25372	WASP 330	3786	161	"	"	"
A MC 25373	WASP 331	"	162	"	"	"
A MC 25374	WASP 331/AMENDED	6216	987-988	"	"	"
A MC 25375	WASP 332	3786	163	"	"	"
A MC 25376	WASP 333	"	164	"	"	"
A MC 25377	WASP 333/AMENDED	6216	989-990	"	"	"
A MC 25378	WASP 334	3786	165	"	"	"
A MC 25379	WASP 335	"	166	"	"	"
A MC 25380	WASP 335/AMENDED	6216	991-992	"	"	"
A MC 25381	WASP 336	3786	167	"	"	"
A MC 25382	WASP 337	"	168	"	"	"
A MC 25383	WASP 337/AMENDED	6216	993-994	"	"	"
A MC 25384	WASP 338	3786	169	"	"	"
A MC 25415	WASP 401	"	210	33	"	"
A MC 25416	WASP 402	"	211	"	"	"
A MC 25417	WASP 403	"	212	"	"	"
A MC 25418	WASP 404	"	213	"	"	"
A MC 25419	WASP 405	"	214	"	"	"
A MC 25420	WASP 406	"	215	"	"	"
A MC 25421	WASP 407	"	216	"	"	"
A MC 25422	WASP 408	"	217	"	"	"
A MC 25423	WASP 409	"	218	"	"	"
A MC 25424	WASP 410	"	219	"	"	"
A MC 25425	WASP 411	"	220	"	"	"
A MC 25426	WASP 412	"	221	"	"	"
A MC 25427	WASP 413	"	222	"	"	"
A MC 25428	WASP 414	"	223	"	"	"
A MC 25429	WASP 415	"	224	"	"	"
A MC 25430	WASP 416	"	225	"	"	"
A MC 25431	WASP 417	"	226	"	"	"
A MC 25432	WASP 418	"	227	"	"	"
A MC 25433	WASP 419	"	228	"	"	"
A MC 25434	WASP 420	"	229	"	"	"
A MC 25435	WASP 421	"	230	28	"	"
A MC 25436	WASP 422	"	231	"	"	"
A MC 25437	WASP 423	"	232	"	"	"
A MC 25438	WASP 424	"	233	"	"	"
A MC 25439	WASP 425	"	234	"	"	"
A MC 25440	WASP 426	"	235	"	"	"

ARIZONA STATE OFFICE
BU. LAND MANAGEMENT

DEC 09 1982

7:45 A.M.
PHOENIX, ARIZONA

Location Notice Posted

G & SR B&M

Pima County, Arizona

B.L.M. Serial No.	Name of Claim	Book	Page(s)	Sec.	Twp.	Rge.
A MC 25441	WASP 427	3786	236	28	18S	16E
A MC 25442	WASP 428	"	237	"	"	"
A MC 25443	WASP 429	"	238	"	"	"
A MC 25444	WASP 430	"	239	"	"	"
A NC 25445	WASP 431	"	240	"	"	"
A MC 25446	WASP 432	"	241	"	"	"
A MC 25447	WASP 433	"	242	"	"	"
A MC 25448	WASP 434	"	243	"	"	"
A MC 25449	WASP 435	"	244	"	"	"
A MC 25450	WASP 436	"	245	"	"	"
A MC 25451	WASP 437	"	246	"	"	"
A MC 25452	WASP 438	"	247	"	"	"
A MC 25487	WASP 501	"	282	34	"	"
A MC 25488	WASP 502	"	283	"	"	"
A MC 25489	WASP 503	"	284	"	"	"
A MC 25490	WASP 504	"	285	"	"	"
A MC 25491	WASP 505	"	286	"	"	"
A MC 25492	WASP 506	"	287	"	"	"
A MC 25493	WASP 507	"	288	"	"	"
A MC 25494	WASP 508	"	289	"	"	"
A MC 25495	WASP 509	"	290	"	"	"
A MC 25496	Wasp 510	"	291	"	"	"
A MC 25497	WASP 511	"	292	"	"	"
A MC 25498	WASP 512	"	293	"	"	"
A MC 25499	WASP 513	"	294	"	"	"
A MC 25500	WASP 514	"	295	"	"	"
A MC 25501	WASP 515	"	296	"	"	"
A MC 25502	WASP 516	"	297	"	"	"
A MC 25503	WASP 517	"	298	"	"	"
A MC 25504	WASP 518	"	299	"	"	"
A MC 25505	WASP 519	"	300	"	"	"
A MC 25506	WASP 520	"	301	"	"	"
A MC 25507	WASP 521	"	302	27	"	"
A MC 25508	WASP 522	"	303	"	"	"
A MC 25509	WASP 523	"	304	"	"	"
A MC 25510	WASP 524	"	305	"	"	"
A MC 25511	WASP 525	"	306	"	"	"
A MC 25512	WASP 526	"	307	"	"	"
A MC 25513	WASP 527	"	308	"	"	"
A MC 25514	WASP 528	"	309	"	"	"
A MC 25515	WASP 529	"	310	"	"	"
A MC 25516	WASP 530	"	311	"	"	"
A MC 25517	WASP 531	"	312	"	"	"
A MC 25518	WASP 532	"	313	"	"	"
A MC 25519	WASP 533	"	314	"	"	"
A MC 25520	WASP 534	"	315	"	"	"
A MC 25521	WASP 535	"	316	"	"	"
A MC 25522	WASP 536	"	317	"	"	"
A MC 25523	WASP 537	"	318	"	"	"
A MC 25524	WASP 538	"	319	"	"	"
A MC 25565	WASP 601	"	360	34	"	"
A MC 25566	WASP 602	"	361	"	"	"
A MC 25567	WASP 603	"	362	"	"	"
A MC 25568	WASP 604	"	363	"	"	"
A MC 25569	WASP 605	"	364	"	"	"
A MC 25570	WASP 606	"	365	"	"	"
A MC 25571	WASP 607	"	366	"	"	"
A MC 25572	WASP 608	"	367	"	"	"
A MC 25573	WASP 609	"	368	"	"	"
A MC 25574	WASP 610	"	369	"	"	"
A MC 25575	WASP 611	"	370	"	"	"
A MC 25576	WASP 612	"	371	"	"	"

ARIZONA STATE OFFICE
BU. LAND MANAGEMENT

DEC 09 1982

7:45 A.M.
PHOENIX, ARIZONA

Location Notice Posted:
G & SR B&M
Pima County, Arizona

B.L.M. Serial No.	Name of Claim	Book	Page(s)	Sec.	Twp.	Rge.
A MC 25577	WASP 613	3786	372	34	18S	16E
A MC 25578	WASP 614	"	373	"	"	"
A MC 25579	WASP 615	"	374	"	"	"
A MC 25580	WASP 616	"	375	"	"	"
A MC 25581	WASP 617	"	376	"	"	"
A MC 25582	WASP 618	"	377	"	"	"
A MC 25583	WASP 619	"	378	"	"	"
A MC 25584	WASP 620	"	379	"	"	"
A MC 25585	WASP 621	"	380	27	"	"
A MC 25586	WASP 622	"	381	"	"	"
A MC 25587	WASP 623	"	382	"	"	"
A MC 25588	WASP 624	"	383	"	"	"
A MC 25589	WASP 625	"	384	"	"	"
A MC 25590	WASP 626	"	385	"	"	"
A MC 25591	WASP 627	"	386	"	"	"
A MC 25592	WASP 628	"	387	"	"	"
A MC 25593	WASP 629	"	388	"	"	"
A MC 25594	WASP 630	"	389	"	"	"
A MC 25595	WASP 631	"	390	"	"	"
A MC 25596	WASP 632	"	391	"	"	"
A MC 25597	WASP 633	"	392	"	"	"
A MC 25598	WASP 634	"	393	"	"	"
A MC 25599	WASP 635	"	394	"	"	"
A MC 25600	WASP 636	"	395	"	"	"
A MC 99789	FALCON 1A	6216	899-900	29	"	"
A MC 99790	FALCON 2A	"	901-902	"	"	"
A MC 99791	FALCON 3A	"	903-904	"	"	"
A MC 99792	FALCON 4A	"	905-906	"	"	"
A MC 99793	FALCON 5A	"	907-908	"	"	"
A MC 99794	FALCON 6A	"	909-910	"	"	"
A MC 99795	FALCON 7A	"	911-912	"	"	"
A MC 99796	FALCON 8A	"	913-914	"	"	"
A MC 99797	FALCON 9A	"	915-916	"	"	"
A MC 99798	FALCON 10A	"	917-918	"	"	"
A MC 99799	FALCON 11A	"	919-920	"	"	"
A MC 99800	FALCON 12A	"	921-922	"	"	"
A MC 99801	FALCON 13A	"	923-924	"	"	"
A MC 99802	FALCON 14A	"	925-926	"	"	"
A MC 99803	FALCON 15A	"	927-928	"	"	"
A MC 99804	FALCON 16A	"	929-930	"	"	"
A MC 99805	FALCON 17A	"	931-932	"	"	"
A MC 99806	FALCON 18A	"	933-934	"	"	"
A MC 99807	FALCON 19A	"	935-936	"	"	"
A MC 99808	FALCON 20A	"	937-938	"	"	"
A MC 99809	FALCON 21A	"	939-940	"	"	"
A MC 99810	FALCON 22A	"	941-942	"	"	"
A MC 99811	FALCON 27A	"	943-944	"	"	"
A MC 99812	FALCON 28A	"	945-946	"	"	"
A MC 99813	FALCON 29A	"	947-948	"	"	"
A MC 99814	FALCON 30A	"	949-950	"	"	"
A MC 99815	FALCON 31A	"	951-952	"	"	"
A MC 99816	FALCON 32A	"	953-954	"	"	"
A MC 64134	CLOUD REST	SS	511			
A MC 64135	CLOUD REST/AMENDED	6104	1273-1274	36	18S	15E
A MC 64136	BIG WINDY	5406	876	1	19S	"
A MC 64137	BIG WINDY FRACTION	"	877	"	"	"
A MC 64138	BLUE WING	SS	581	36	18S	"
A MC 36137	CLOUD REST NO.1	B-B-B	277			
A MC 36138	CLOUD REST NO.1/AMENDED	6104	1275-1276	"	"	"
A MC 36139	WILLIAMS FOLLY	5406	878	"	"	"
A MC 36139	WILLIAMS FOLLY #2	"	879	"	"	"
A MC 36139	WILLIAMS FOLLY #3	"	880	"	"	"
A MC 36139	WILLIAMS FOLLY #3/AMENDED	6104	1277-1278	"	"	"

ARIZONA STATE OFFICE
QU. LAND MANAGEMENT

DEC 09 1982


7:45 A.M.
PHOENIX, ARIZONA

25210

25210

64123

35995



105899

DO NOT LEAVE

STATE OF ARIZONA } I hereby certify that the above instrument was filed for record in Pima County, State of Arizona
COUNTY OF PIMA }
Witness my hand and Official Seal. RICHARD J. KENNEDY

Book 6913 Page 1180-1189
Date NOV 23 '82 - 1 PM

Indexed	Paged	Blotted
6913	PAGE	1187

County Recorder
By [Signature]
Deputy

Request of: Granite Mining Co.
Fee: 8.00

Helvetia Group V

1981-1982

Lead - 27423-2722
35995-36017
Lead - 47444-47510
Lead - 134253-13426

STATE OF ARIZONA)
) ss.
County of Pima)

BERT L. REID, being first duly sworn, deposes and says:

That he is a citizen of the United States of America, is more than twenty-one years of age, and resides at 3100 Twin Buttes - Sahuarita Road, Sahuarita, (P.O. Box 1064, Green Valley, Arizona 85614) Pima County, Arizona.

That he is personally acquainted with the mining claims listed on Exhibit A, which is attached hereto and made a part of this affidavit by reference, situated in the Helvetia Mining District of Pima County, Arizona, the location notices and latest amended location notices, if any, of which are recorded in the office of the County Recorder of Pima County in the books and at the pages indicated on Exhibit A.

That the said claims constitute a coherent group of mutually contiguous claims, all of which are held by Anamax Mining Company, an Arizona general partnership, and the same are operated as one group of claims by Anamax Mining Company, owner.

That between the 1st day of September, 1981, and the 1st day of September, 1982, work and improvements worth more than \$24,800.00 were done and performed for the benefit of the said group of claims and for all of the component claims in the group. That such work and improvements were done and performed at the expense of Anamax Mining Company and for the purpose of complying with the laws of the United States and the State of Arizona pertaining to assessment work, or annual labor. That the value of such work and improvements was more than \$100.00 for each of the claims comprising the group.

That such work and improvements consisted of the following:

Moving, road grading, site preparation, 784 ft. of core drilling.

That the men who labored upon such work and improvements were various employees of:

Sierrita Mining and Ranching Co. A Joy Manufacturing Company
Sasabe Star Route N P.O. Box 360135M
Box 25A
Tucson, Arizona 85736 D Pittsburgh, Pennsylvania 15250

who were the contractors employed by Anamax Mining Company for the performance or completion of the described work and improvements.

I certify that the foregoing is a true and correct statement of the work performed and improvements made, to the best of my knowledge and belief.

Bert L. Reid
Bert L. Reid, Land Records Administrator
for ANAMAX MINING COMPANY, Owner
P.O. Box 127
Sahuarita, Arizona 85629

Subscribed and sworn to before me this 15th day of November, 1982.

Eden M. Crane
Notary Public

My Commission expires:
March 5, 1984

Exhibit A

Two Hundred forty eight (248) unpatented lode mining claims situate in the Helvetia Mining District of Pima County, Arizona, the location notices and amended location notices, if any, of which are recorded in the office of the County Recorder of Pima County, Arizona, in the books and at the pages set forth below:

B.L.M. Serial No.	Name of Claim	Book	Page(s)	Location Notice Posted G & SR B&M Pima County, Arizona		
				Sec.	Twp.	Rge.
Lead A MC 27423	ELK 1	3368	576	12	18S	15E
A MC 27424	" 2	"	577	"	"	"
A MC 27425	" 3	"	578	"	"	"
A MC 27426	" 4	"	579	"	"	"
A MC 27427	" 5	"	580	"	"	"
A MC 27428	" 6	"	581	"	"	"
A MC 27429	" 7	"	582	"	"	"
A MC 27430	" 8	"	583	"	"	"
A MC 27431	" 9	"	584	"	"	"
A MC 27432	" 10	"	585	"	"	"
A MC 27433	" 11	"	586	"	"	"
A MC 27434	" 12	"	587	"	"	"
A MC 27435	" 13	"	588	"	"	"
A MC 27436	" 14	"	589	"	"	"
A MC 27437	" 15	"	590	"	"	"
A MC 27438	" 16	"	591	"	"	"
A MC 27439	" 17	"	592	"	"	"
A MC 27440	" 18	"	593	"	"	"
A MC 27441	" 24 A	3423	185	11	"	"
A MC 27442	" 26 A	"	186	"	"	"
A MC 27443	" 27 A	"	187	"	"	"
A MC 27444	" 28 A	"	188	"	"	"
A MC 27445	" 29	3368	604	"	"	"
A MC 27446	" 30	"	605	"	"	"
A MC 27447	" 31	"	606	"	"	"
A MC 27448	" 32	"	607	"	"	"
A MC 27449	" 33	"	608	"	"	"
A MC 27450	" 34	"	609	"	"	"
A MC 27451	" 35	"	610	"	"	"
A MC 27452	" 35/AMENDED	6121	1273-1274	13	"	"
A MC 27453	" 36	3368	611	"	"	"
A MC 27454	" 37	"	612	"	"	"
A MC 27455	" 38	"	613	"	"	"
A MC 27456	" 39	"	614	"	"	"
A MC 27457	" 40	"	615	"	"	"
A MC 27458	" 41	"	616	"	"	"
A MC 27459	" 42	"	617	"	"	"
A MC 27460	" 43	"	618	"	"	"
A MC 27461	" 44	"	619	"	"	"
A MC 27462	" 45	"	620	"	"	"
A MC 27463	" 46	"	621	"	"	"
A MC 27464	" 47	"	622	"	"	"
Lead A MC 35995	" 48	"	623	"	"	"
A MC 35996	" 49	"	624	14	"	"
A MC 35997	" 50	"	625	"	"	"
A MC 35998	" 51	"	626	"	"	"
A MC 35999	" 52	"	627	"	"	"
A MC 36000	" 53	"	628	"	"	"
A MC 36001	" 54	"	629	"	"	"
	" 55	"	630	"	"	"

ARIZONA STATE OFFICE
BU. LAND MANAGEMENT

6913 PAGE 1192

DEC 09 1982

7:45 A.M.
PHOENIX, ARIZONA

Location Notice Posted:

G & SR B&M

Pima County, Arizona

B.L.M. Serial No.	Name of Claim	Book	Page(s)	Sec.	Twp.	Rge.
A MC 36002	ELK 56	3368	631	14	18S	15E
A MC 36003	" 57	"	632	"	"	"
A MC 36004	" 58	"	633	"	"	"
A MC 36005	" 59	"	634	"	"	"
A MC 36006	" 60	"	635	"	"	"
A MC 36007	" 61	"	636	"	"	"
A MC 36008	" 62	"	637	"	"	"
A MC 36009	" 63	"	638	"	"	"
A MC 36010	" 64	"	639	"	"	"
A MC 36011	" 65	"	640	"	"	"
A MC 36012	" 66	"	641	"	"	"
A MC 36013	" 67	"	642	"	"	"
A MC 36014	" 68	"	643	"	"	"
A MC 36015	" 69	"	644	"	"	"
A MC 27465	" 70	"	645	7	"	16E
A MC 27466	" 71	"	646	"	"	"
A MC 27467	" 72	"	647	"	"	"
A MC 27468	" 73	"	648	"	"	"
A MC 27469	" 74	"	649	"	"	"
A MC 27470	" 75	"	650	"	"	"
A MC 27471	" 76	"	651	"	"	"
A MC 27472	" 77	"	652	"	"	"
A MC 27473	" 78	"	653	"	"	"
A MC 27474	" 79	"	654	"	"	"
A MC 27475	" 80	"	655	"	"	"
A MC 27476	" 81	"	656	"	"	"
A MC 27477	" 82	"	657	12	"	15E
A MC 27478	" 83	"	658	"	"	"
A MC 27479	" 84	"	659	"	"	"
A MC 27480	" 85	"	660	"	"	"
A MC 27481	" 86	"	661	"	"	"
A MC 27482	" 87	"	662	"	"	"
A MC 27483	" 88	"	663	"	"	"
A MC 27484	" 89	"	664	"	"	"
A MC 27485	" 90	"	665	"	"	"
A MC 27486	" 91	"	666	"	"	"
A MC 27487	" 92	"	667	"	"	"
A MC 27488	" 93	"	668	"	"	"
A MC 27489	" 94	"	669	"	"	"
A MC 27490	" 95	"	670	"	"	"
A MC 27491	" 96	"	671	"	"	"
A MC 27492	" 97	"	672	"	"	"
A MC 27493	" 98	"	673	"	"	"
A MC 27494	" 99	"	674	"	"	"
A MC 27495	" 100A	3423	189	11	"	"
A MC 27496	" 101A	"	190	"	"	"
A MC 27497	" 102	3368	677	"	"	"
A MC 27498	" 103	"	678	"	"	"
A MC 27499	" 104	"	679	"	"	"
A MC 27500	" 105	"	680	"	"	"
A MC 27501	" 106	"	681	"	"	"
A MC 27502	" 107	"	682	"	"	"
A MC 27503	" 108	"	683	"	"	"
A MC 27504	" 109	"	684	10	"	"
A MC 27505	" 110	"	685	"	"	"
A MC 27506	" 111	"	686	"	"	"
A MC 27507	" 112	"	687	"	"	"
A MC 36016	" 113	"	688	14	"	"
A MC 36017	" 114	"	689	"	"	"
A MC 27508	" 115	"	690	11	"	"

ARIZONA STATE OFFICE
BU. LAND MANAGEMENT

6913 PAGE 1193

DEC 09 1982

7:45 A.M.
PHOENIX, ARIZONA

Location Notice Posted:

G & SR B&M

Pima County, Arizona

B.L.M.

Serial No.

NAME OF Claim

Book

Page(s)

Sec.

Twp.

Rge.

Serial No.	NAME OF Claim	Book	Page(s)	Sec.	Twp.	Rge.
100 A MC 47449	CANYON NO. 1	6048	1159-1160	1	18S	15E
A MC 47450	" " 2	"	1161-1162	"	"	"
A MC 47451	" " 3	"	1163-1164	"	"	"
A MC 47452	" " 4	"	1165-1166	"	"	"
A MC 47453	" " 5	"	1167-1168	"	"	"
A MC 47454	" " 6	"	1169-1170	"	"	"
A MC 47455	" " 7	"	1171-1172	"	"	"
A MC 47456	" " 8	"	1173-1174	"	"	"
A MC 47457	" " 9	"	1175-1176	"	"	"
A MC 47458	" " 10	"	1177-1178	"	"	"
A MC 47459	" " 11	"	1179-1180	"	"	"
A MC 47460	" " 12	"	1181-1182	"	"	"
A MC 47461	" " 13	"	1183-1184	"	"	"
A MC 47462	" " 14	"	1185-1186	"	"	"
A MC 47463	" " 15	"	1187-1188	"	"	"
A MC 47464	" " 16	"	1189-1190	"	"	"
A MC 47465	" " 17	"	1191-1192	"	"	"
A MC 47466	" " 18	"	1193-1194	"	"	"
A MC 47467	" " 19	"	1195-1196	"	"	"
A MC 47468	" " 20	"	1197-1198	"	"	"
A MC 47469	" " 21	"	1199-1200	"	"	"
A MC 47470	" " 22	"	1201-1202	"	"	"
A MC 47471	" " 23	"	1203-1204	"	"	"
A MC 47472	" " 24	"	1205-1206	"	"	"
A MC 47473	" " 25	"	1207-1208	"	"	"
A MC 47474	" " 26	"	1209-1210	"	"	"
A MC 47475	" " 27	"	1211-1212	"	"	"
A MC 47476	" " 28	"	1213-1214	"	"	"
A MC 47477	" " 29	"	1215-1216	"	"	"
A MC 47478	" " 30	"	1217-1218	"	"	"
A MC 47479	" " 31	"	1219-1220	"	"	"
A MC 47480	" " 32	"	1221-1222	"	"	"
A MC 47481	" " 33	"	1223-1224	7	"	16E
A MC 47482	" " 34	"	1225-1226	"	"	"
A MC 47483	" " 35	"	1227-1228	"	"	"
A MC 47484	" " 36	"	1229-1230	"	"	"
A MC 47485	" " 37	"	1231-1232	"	"	"
A MC 47486	" " 38	"	1233-1234	"	"	"
A MC 47487	" " 39	"	1235-1236	"	"	"
A MC 47488	" " 40	"	1237-1238	"	"	"
A MC 47489	" " 41	"	1239-1240	"	"	"
A MC 47490	" " 42	"	1241-1242	"	"	"
A MC 47491	" " 43	"	1243-1244	"	"	"
A MC 47492	" " 44	"	1245-1246	6	"	"
A MC 47493	" " 45	"	1247-1248	"	"	"
A MC 47494	" " 46	"	1249-1250	"	"	"
A MC 47495	" " 47	"	1251-1252	"	"	"
A MC 47496	" " 48	"	1253-1254	"	"	"
A MC 47497	" " 49	"	1255-1256	"	"	"
A MC 47498	" " 50	"	1257-1258	"	"	"
A MC 47499	" " 51	"	1259-1260	"	"	"
A MC 47500	" " 52	"	1261-1262	"	"	"
A MC 47501	" " 53	"	1263-1264	"	"	"
A MC 47502	" " 54	"	1265-1266	"	"	"
A MC 47503	" " 55	"	1267-1268	"	"	"
A MC 47504	" " 56	"	1269-1270	"	"	"
A MC 47505	" " 57	"	1271-1272	"	"	"
A MC 47506	" " 58	"	1273-1274	"	"	"
A MC 47507	" " 59	"	1275-1276	"	"	"
A MC 47508	" " 60	"	1277-1278	"	"	"
A MC 47509	" " 61	"	1279-1280	"	"	"

Location Notice Posted:

G & SR B&M

Pima County, Arizona

B.L.M.

Serial No.	Name of Claim	Book	Page(s)	Sec.	Twp.	Rge.
A MC 47510	CANYON NO. 62	6048	1281-1282	6	18S	16E
A MC 47511	" " 63	"	1283-1284	"	"	"
A MC 47512	" " 64	"	1285-1286	7	"	"
A MC 47513	" " 65	"	1287-1288	"	"	"
A MC 47514	" " 66	"	1289-1290	"	"	"
A MC 47515	" " 67	"	1291-1292	"	"	"
A MC 47516	" " 68	"	1293-1294	"	"	"
A MC 47517	" " 69	"	1295-1296	"	"	"
A MC 47518	" " 70	"	1297-1298	"	"	"
A MC 47519	" " 71	"	1299-1300	"	"	"
A MC 47520	" " 72	"	1301-1302	"	"	"
A MC 47521	" " 73	"	1303-1304	"	"	"
A MC 47522	" " 74	"	1305-1306	"	"	"
A MC 47523	" " 75	"	1307-1308	"	"	"
A MC 47524	" " 76	"	1309-1310	"	"	"
A MC 47525	" " 77	"	1311-1312	"	"	"
A MC 47526	" " 78	"	1313-1314	"	"	"
A MC 47527	" " 79	"	1315-1316	"	"	"
A MC 47528	" " 80	"	1317-1318	6	"	"
A MC 47529	" " 81	"	1319-1320	"	"	"
A MC 47530	" " 82	"	1321-1322	"	"	"
A MC 47531	" " 83	"	1323-1324	"	"	"
A MC 47532	" " 84	"	1325-1326	"	"	"
A MC 47533	" " 85	"	1327-1328	"	"	"
A MC 47534	" " 86	"	1329-1330	"	"	"
A MC 47535	" " 87	"	1331-1332	"	"	"
A MC 47536	" " 88	"	1333-1334	"	"	"
A MC 47537	" " 89	"	1335-1336	"	"	"
A MC 47538	" " 90	"	1337-1338	"	"	"
A MC 47539	" " 91	"	1339-1340	"	"	"
A MC 47540	" " 92	"	1341-1342	"	"	"
A MC 47541	" " 93	"	1343-1344	"	"	"
A MC 47542	" " 94	"	1345-1346	"	"	"
A MC 47543	" " 95	"	1347-1348	"	"	"
A MC 47544	" " 96	"	1349-1350	"	"	"
A MC 47545	" " 97	"	1351-1352	"	"	"
A MC 47546	" " 98	"	1353-1354	"	"	"
A MC 47547	" " 99	"	1355-1356	"	"	"
A MC 47548	" " 100	"	1357-1358	8	"	"
A MC 47549	" " 101	"	1359-1360	"	"	"
A MC 47550	" " 102	"	1361-1362	"	"	"
A MC 47551	" " 103	"	1363-1364	"	"	"
A MC 47552	" " 104	"	1365-1366	"	"	"
A MC 47553	" " 105	"	1367-1368	"	"	"
A MC 47554	" " 106	"	1369-1370	"	"	"
A MC 47555	" " 107	"	1371-1372	"	"	"
A MC 47556	" " 108	"	1373-1374	"	"	"
A MC 47557	" " 109	"	1375-1376	"	"	"
A MC 47558	" " 110	"	1377-1378	"	"	"
A MC 47559	" " 111	"	1379-1380	"	"	"
A MC 47560	" " 112	"	1381-1382	"	"	"
A MC 47561	" " 113	"	1383-1384	"	"	"
A MC 47562	" " 114	"	1385-1386	"	"	"
A MC 47563	" " 115	"	1387-1388	"	"	"
A MC 47564	" " 116	"	1389-1390	5	"	"
A MC 47565	" " 117	"	1391-1392	"	"	"
A MC 47566	" " 118	"	1393-1394	"	"	"
A MC 47567	" " 119	"	1395-1396	"	"	"
A MC 47568	" " 120	"	1397-1398	"	"	"
A MC 47569	" " 121	"	1399-1400	"	"	"
A MC 47570	" " 122	"	1401-1402	"	"	"
A MC 47571	" " 123	"	1403-1404	"	"	"
A MC 47572	" " 124	"	1405-1406	"	"	"

47459



B.L.M.

Serial No.

Name of Claim

Book

Pages

Location Notice Posted:

G & SR B&M

Pima County, Arizona

Sec.

Twp.

Rge.


Serial No.	Name of Claim	Book	Pages	Sec.	Twp.	Rge.
47149 A MC 47573	CANYON NO. 125	6048	1407-1408	5	18S	16E
A MC 47574	" " 126	"	1409-1410	"	"	"
A MC 47575	" " 127	"	1411-1412	"	"	"
A MC 47576	✓ " " 128	"	1413-1414	"	"	"
A MC 47577	" " 129	"	1415-1416	"	"	"
A MC 47578	" " 130	"	1417-1418	"	"	"
A MC 134253	" " 131	6563	945- 946	8	"	"
A MC 134254	" " 132	"	947- 948	"	"	"
A MC 134255	" " 133	"	949- 950	"	"	"
A MC 134256	" " 134	"	951- 952	"	"	"
A MC 134257	" " 135	"	953- 954	"	"	"
A MC 134258	" " 136	"	955- 956	"	"	"
A MC 134259	" " 137	"	957- 958	"	"	"
A MC 134260	" " 138	"	959- 960	"	"	"
A MC 134261	" " 139	"	961- 962	5	"	"

105901

DO NOT MAIL

Fee 6.00

INDEXED	COPIES	BLOTTED
---------	--------	---------



State of Arizona }
County of Pima } ss

I hereby certify that the instrument was filed for record as request of Arroyo Mining Co.

Date NOV 23 '82 - 1 PM
Book 6913 Page 1191-1196

Witness my hand and Official Seal day and year above written

RICHARD J. KENNEDY, County Recorder

BY [Signature] Deputy

ARIZONA STATE OFFICE
BU. LAND MANAGEMENT

DEC 09 1982

7:45 A.M.
PHOENIX, ARIZONA

file 2205
W. L. Reid

Helvetia Group I

1980-1981

STATE OF ARIZONA)
) ss.
County of Pima)

BERT L. REID, being first duly sworn, deposes and says:

That he is a citizen of the United States of America, is more than twenty-one of age, and resides at 3100 Twin Buttes-Sahuarita Road, Sahuarita, (P.O. Box 1064, Green Valley, Arizona 85614) Pima County, Arizona.

That he is personally acquainted with the mining claims listed on Exhibit A, which is attached hereto and made a part of this affidavit by reference, situated in the Helvetia Mining District of Pima County, Arizona, the location notices and latest amended location notices if any, of which are recorded in the office of the County Recorder of Pima County in the books and at the pages indicated on Exhibit A.

That the said claims are a part of a coherent group of mutually contiguous claims, both patented and unpatented, all of which are held by Anamax Mining Company, an Arizona general partnership, and the same are operated as one group of claims by Anamax Mining Company, owner.

That between the 1st day of September, 1980, and the 1st day of September, 1981, work and improvements worth more than \$ 7,200.00 were done and performed for the benefit of the claims listed on Exhibit A and for all of the component claims in the group. That such work and improvements were done and performed at the expense of Anamax Mining Company and for the purpose of complying with the laws of the United States and the State of Arizona pertaining to assessment work or annual labor. That the value of such work and improvements was more than \$100.00 for each of the claims listed on Exhibit A.

That such work and improvements consisted of the following: Cleaning and reentering drillhole and 366 feet of core drilling.

That the men who labored upon such work and improvements were various employees of: Joy Manufacturing Company

P. O. Box 360135M

Pittsburgh, Pa. 15250


who was the contractor employed by Anamax Mining Company for the performance or completion of the described work and improvements.

I certify that the foregoing is a true and correct statement of the work performed and improvements made, to the best of my knowledge and belief.

Bert L. Reid
Bert L. Reid, Land Records Administrator
for ANAMAX MINING COMPANY, Owner
P.O. Box 127
Sahuarita, Arizona 85629

Subscribed and sworn to before me this 29th day of September, 1981.

[Signature]
Notary Public



B. L. REID
SEP 29 1981
PIMA COUNTY, ARIZONA

Exhibit A

Seventy-two (72) unpatented lode mining claims situate in the Helvetia Mining District of Pima County, Arizona, the location notices and latest amended location notices, if any, of which are recorded in the office of the County Recorder of Pima County, Arizona, in the books and at the pages set forth below:


B.L.M. Serial No.	Name of Claim	Book	Page	Location Notice Posted:		
				G & SR B&M		
				Pima County, Arizona		
			Sec.	Twp.	Rge.	
A MC 62790	MARLA	6104	1237-1238	22	18S	15E
A MC 62791	MARLA NO. 2	"	1239-1240	"	"	"
A MC 62792	MARLA NO. 3	"	1241-1242	"	"	"
A MC 62796	MARLA NO. 4	"	1243-1244	"	"	"
A MC 2210	ALACHUA	916	549			
	ALACHUA/AMENDED	5436	817	"	"	"
A MC 62735	BAKER	916	550	15	"	"
A MC 62736	DADE	"	551	"	"	"
A MC 62737	EUSTIS	"	552	"	"	"
A MC 62738	FLAGLER	"	553	"	"	"
A MC 62739	GLADES	"	554	"	"	"
A MC 62740	HILLSBOROUGH	"	555	"	"	"
A MC 62741	INDIAN RIVER	"	556	"	"	"
A MC 62742	JACKSON	"	557	"	"	"
A MC 62743	KISSIMMEE	"	558	"	"	"
A MC 62744	LIBERTY	"	559	"	"	"
A MC 62745	MANATEE	"	560	"	"	"
A MC 62746	NASSAU	"	561	"	"	"
A MC 62747	OKEECHOBEE	"	562	"	"	"
A MC 62748	POTNAM	"	563	"	"	"
A MC 62749	POLK	948	23	"	"	"
A MC 62750	ORANGE	"	24	"	"	"
A MC 62751	VOLUSIA	"	25	"	"	"
A MC 62752	ESCAMBIA	"	26	"	"	"
A MC 62753	LEON	"	27	22	"	"
A MC 62754	SEMINOLE	"	31	10	"	"
A MC 62755	LEE	"	33	"	"	"
A MC 62756	PALM	"	34	15	"	"
A MC 62757	WAKULLA	"	471	"	"	"
A MC 62758	BREVARD	"	28	10	"	"
A MC 62759	GADSDEN	"	29	"	"	"
A MC 62760	PASCO	"	30	"	"	"
A MC 62761	HENDRY	"	470	"	"	"
A MC 62762	AUSTIN	979	363	"	"	"
A MC 62763	AUBURN	"	364	"	"	"
A MC 62764	MARION	948	32	"	"	"
A MC 62765	UNION	"	469	"	"	"
A MC 62766	RUBY	287	256	15	"	"
A MC 95314	ORANGE NO. 2A	6159	1133-1134	"	"	"
A MC 62794	HENDRY NO. 2	6104	1247-1248	10	"	"
A MC 62795	UNION NO. 2	"	1249-1250	"	"	"
A MC 2206	FLAT TOP	913	600	15	"	"
	FLAT TOP/AMENDED	5436	813	"	"	"

B.L.M. RECORDS
 JUN 17 1981
 REC'D
 PIMA COUNTY ARIZONA

Location Notice Posted:
 G & SR B&M
 Pima County, Arizona
 Sec. Twp. Rge.

B.L.M. Serial No.	Name of Claim	Book	Page	Sec.	Twp.	Rge.
A MC 62767	IRISH	287	259	15	18S	15E
A MC 62768	DUZY	932	231	22	"	"
A MC 2205	WALTHUM	942	87	"	"	"
A MC 2209	WALTHUM/AMENDED	5436	812	"	"	"
A MC 2208	SUZY	934	536	"	"	"
A MC 2207	SUZY/AMENDED	5436	816	"	"	"
A MC 2208	THE AXE	287	258	"	"	"
A MC 2207	THE AXE/AMENDED	5436	815	14	"	"
A MC 2207	ROUND TOP	914	1	"	"	"
A MC 2207	ROUND TOP/AMENDED	5436	814	15	"	"
A MC 62769	BOSTON	1750	237	22	"	"
A MC 62770	THE ALTA NO. 1	MMM	294	"	"	"
A MC 62771	THE ALTA NO. 1/AMENDED	464	65	15	"	"
A MC 62771	AMERICA NO. 1	MMM	295	"	"	"
A MC 62772	AMERICA NO. 1/AMENDED	464	63	"	"	"
A MC 62772	AMERICA NO. 2	MMM	293	"	"	"
A MC 62773	AMERICA NO. 2/AMENDED	464	64	"	"	"
A MC 62773	APRICOT	MMM	292	"	"	"
A MC 62774	APRICOT/AMENDED	464	60	"	"	"
A MC 62775	FRENCH KING	MMM	289	"	"	"
A MC 62775	FRENCH KING/AMENDED	464	67	"	"	"
A MC 62776	ALEXANDER	MMM	290	"	"	"
A MC 62776	ALEXANDER/AMENDED	464	59	"	"	"
A MC 62777	ITALIAN QUEEN	MMM	291	"	"	"
A MC 62777	ITALIAN QUEEN/AMENDED	464	71	"	"	"
A MC 62777	SHOVEL	MMM	331	"	"	"
A MC 62778	SHOVEL/AMENDED	464	70	"	"	"
A MC 62778	FOUR QUEENS	287	257	"	"	"
A MC 62779	ANNIE NO. 1	MMM	333	"	"	"
A MC 62780	ANNIE NO. 1/AMENDED	464	61	"	"	"
A MC 62780	ANNIE NO. 2	MMM	334	"	"	"
A MC 62781	ANNIE NO. 2/AMENDED	464	62	"	"	"
A MC 62781	CORNER STONE	MMM	464	"	"	"
A MC 62782	CORNER STONE NO. 1.	MMM	465	"	"	"
A MC 62783	CORNER STONE NO. 1/AMENDED	464	68	"	"	"
A MC 62783	CORNER STONE NO. 3	MMM	467	"	"	"
A MC 62784	CORNER STONE NO.3/AMENDED	464	69	10	"	"
A MC 62784	CHERRY	MMM	330	"	"	"
A MC 62785	CHERRY/AMENDED	464	66	14	"	"
A MC 62785	TELEMETER FRACTION	2075	381	"	"	"
A MC 62786	TELEMETER FRACTION/AMENDED	5013	166	"	"	"
A MC 62786	WEST END FRACTION	2075	383	"	"	"
A MC 62786	WEST END FRACTION/AMENDED	5013	164	"	"	"
A MC 62787	HATTIE FRACTION	2075	382	"	"	"
A MC 62787	HATTIE FRACTION/AMENDED	5013	165	"	"	"
A MC 36022	SHADOW #1	2827	63	23	"	"
A MC 36023	SHADOW #2	"	64	"	"	"
A MC 36024	SHADOW #3	"	65	"	"	"
A MC 36025	SHADOW #4	"	66	24	"	"
A MC 62788	RAKE	3869	110	15	"	"
A MC 62789	HOE	"	111	"	"	"

B.L.M. ...
 OCT 17 1981
 P.L. ...



INDEXED	COPIES	BLOTTED
---------	--------	---------

State of Arizona }
 County of Pima } ss
 I hereby certify that the instrument was filed for record as requested.
 Date: OCT 14 1981 1:00 PM
 Book: 6635 Page: 935-937
 Witness my hand and Official Seal
 Day and year: 1981
 RICHARD J. KENNEDY, County Recorder
 BY: [Signature]
 Deputy

6635 PAGE 937

107887

3.00

35995
Updated CR

Helvetia Group II

1980-1981

STATE OF ARIZONA)
) ss.
County of Pima)

BERT L. REID, being first duly sworn, deposes and says:

That he is a citizen of the United States of America, is more than twenty-one of age, and resides at 3100 Twin Buttes-Sahuarita Road, Sahuarita, (P.O. Box 1064, Green Valley, Arizona 85614) Pima County, Arizona.

That he is personally acquainted with the mining claims listed on Exhibit A, which is attached hereto and made a part of this affidavit by reference, situated in the Helvetia Mining District of Pima County, Arizona, the location notices and latest amended location notices if any, of which are recorded in the office of the County Recorder of Pima County in the books s and at the page s indicated on Exhibit A.

That the said claims are a part of a coherent group of mutually contiguous claims, both patented and unpatented, all of which are held by Anamax Mining Company, an Arizona general partnership, and the same are operated as one group of claims by Anamax Mining Company, owner.

That between the 1st day of September, 1980, and the 1st day of September, 1981, work and improvements worth more than \$ 31,100.00 were done and performed for the benefit of the claims listed on Exhibit A and for all of the component claims in the group. That such work and improvements were done and performed at the expense of Anamax Mining Company and for the purpose of complying with the laws of the United States and the State of Arizona pertaining to assessment work or annual labor. That the value of such work and improvements was more than \$100.00 for each of the claims listed on Exhibit A.

That such work and improvements consisted of the following: Road work, cleaning and reentering drillhole, 100 feet of noncore drilling, 1172 feet of core drilling and 428 feet of casing.

That the men who labored upon such work and improvements were various employees of: Sierrita Mining and Ranching and Joy Manufacturing Company

Sasabe Star Route Box 25A P. O. Box 360135M

Tucson, Az. 85736 Pittsburgh, Pa. 15250


who were the contractors, employed by Anamax Mining Company for the performance or completion of the described work and improvements.

I certify that the foregoing is a true and correct statement of the work performed and improvements made, to the best of my knowledge and belief.

Bert L. Reid
Bert L. Reid, Land Records Administrator
for ANAMAX MINING COMPANY, Owner
P.O. Box 127
Sahuarita, Arizona 85629

Subscribed and sworn to before me this 29th day of September, 1981.

James R. Cantor
Notary Public



B. L. REID OFFICE
DEC 17 1981
10:00 AM
PIMA COUNTY ARIZONA

Exhibit A

Three-hundred eleven (311) unpatented lode mining claims situate in the Helvetia Mining District of Pima County, Arizona, the location notices and amended location notices, if any, of which are recorded in the office of the County Recorder of Pima County, Arizona, in the books and at the pages set forth below:

B.L.M. Serial No.	Name of Claim	Book	Page	Location Notice Posted:		
				G & SR B&M		
				Pima County, Arizona		
			Sec.	Twp.	Rge.	
A MC 74390 ✓	JOHN	995	395	19	18S	16E
A MC 74391 ✓	JOE	"	396	24	"	15E
A MC 74392 ✓	BEN	"	392	"	"	"
A MC 74393 ✓	PETE	"	394	"	"	"
A MC 2200 ✓	JIM	"	391	"	"	"
	JIM/AMENDED	5436	802	"	"	"
A MC 46810 ✓	ART	1009	441			
	ART/AMENDED	2078	459	19	"	16E
A MC 46811 ✓	AL	1009	442	"	"	"
	AL/AMENDED	2078	460	"	"	"
A MC 46812 ✓	SAM	1009	439	"	"	"
	SAM/AMENDED	2078	461	"	"	"
A MC 46813 ✓	FRED	1009	440	"	"	"
	FRED/AMENDED	2078	462	"	"	"
A MC 46814 ✓	BERT	1009	443	"	"	"
	BERT/AMENDED	2078	463	"	"	"
A MC 46815 ✓	BOB	995	393	24	"	15E
A MC 36018 ✓	BUZZARD NO. 2	2089	291	14	"	"
A MC 36019 ✓	BUZZARD NO. 3	"	292	"	"	"
A MC 36020 ✓	BUZZARD NO. 4	"	293	13	"	"
A MC 36021 ✓	BUZZARD NO. 5	"	294	"	"	"
A MC 36028 ✓	FLYING DUTCHMAN NO.2	"	295	"	"	"
A MC 36029 ✓	FLYING DUTCHMAN NO.3	"	296	"	"	"
A MC 36030 ✓	FLYING DUTCHMAN NO.4	"	297	"	"	"
A MC 36031 ✓	FLYING DUTCHMAN NO. 5	"	298	"	"	"
A MC 36032 ✓	FLYING DUTCHMAN NO. 6	"	299			
	FLYING DUTCHMAN NO.6/ AMENDED	6121	1267-1268	"	"	"
A MC 75181 ✓	FLYING DUTCHMAN #7A	"	1269-1270	"	"	"
A MC 36034 ✓	BLACK BESS NO. 2	2089	290	"	"	"
A MC 75182 ✓	BLUE POINT NO. 2A	6121	1271-1272	"	"	"
A MC 36036 ✓	K.W.L.	2078	442	"	"	"
A MC 36037 ✓	G.E.J.	"	443	"	"	"
A MC 36038 ✓	R.F.E.	"	444	24	"	"
A MC 36039 ✓	R.C.M.	"	445	13	"	"
A MC 75183 ✓	ALPINE #1A	6121	1275-1276	"	"	"
A MC 75184 ✓	ALPINE #2A	"	1277-1278	"	"	"
A MC 75185 ✓	ALPINE #3A	"	1279-1280	18	"	16E
A MC 75186 ✓	ALPINE #4A	"	1281-1282	"	"	"
A MC 27513 ✓	ALPINE #5	2221	495	"	"	"
	ALPINE #5/AMENDED	6121	1283-1284	"	"	"
A MC 27514 ✓	ALPINE #6	2221	496	"	"	"
	ALPINE #6/AMENDED	6121	1285-1286	"	"	"

B.L.M. OFFICE
DEC 17 1981
10:00 AM
PIMA COUNTY, ARIZONA

Location Notice Posted:

G & SR B&M

Pima County, Arizona

B.L.M. Serial No.	Name of Claim	Book	Page	Sec.	Twp.	Rge.
A MC 27515	ALPINE #7	2221	497			
A MC 27516	ALPINE #7/AMENDED	6121	1287-1288	18	18S	16E
A MC 27517	ALPINE #8	2221	498			
A MC 27518	ALPINE #8/AMENDED	6121	1289-1290	"	"	"
A MC 27519	ALPINE #9	2221	499			
A MC 27520	ALPINE #9/AMENDED	6121	1291-1292	"	"	"
A MC 27521	ALPINE #10	2221	500			
A MC 27522	ALPINE #10/AMENDED	6121	1293-1294	13	"	15E
A MC 27523	ALPINE #11	2221	501			
A MC 27524	ALPINE #11/AMENDED	6121	1295-1296	"	"	"
A MC 27525	ALPINE #12	2221	502			
A MC 27526	ALPINE #12/AMENDED	6121	1297-1298	"	"	"
A MC 27527	ALPINE #13	2221	503			
A MC 27528	ALPINE #14	"	504			
A MC 27529	ALPINE #15	"	505	18	"	16E
A MC 27530	ALPINE #16	"	506	"	"	"
A MC 27531	ALPINE #17	"	507	"	"	"
A MC 27532	ALPINE #18	"	508	"	"	"
A MC 36040	ALPINE #19	2230	138	"	"	"
A MC 36041	ALPINE #20	"	139	"	"	"
A MC 36042	ALPINE #21	"	140	"	"	"
A MC 36043	ALPINE #22	"	141	"	"	"
A MC 36044	ALPINE #23	"	142	"	"	"
A MC 36045	ALPINE #24	"	143	"	"	"
A MC 36046	SYCAMORE #1	2078	446	24	"	15E
A MC 36047	SYCAMORE #2	"	447	19	"	16E
A MC 36048	SYCAMORE #3	"	448	"	"	"
A MC 36049	SYCAMORE #4	"	449	"	"	"
A MC 36050	SYCAMORE #4/AMENDED	6121	1299-1300	"	"	"
A MC 36051	SYCAMORE #5	2078	450	"	"	"
A MC 36052	SYCAMORE #5/AMENDED	6121	1301-1302	"	"	"
A MC 36053	SYCAMORE #6	2078	451	"	"	"
A MC 36054	SYCAMORE #6/AMENDED	6121	1303-1304	"	"	"
A MC 36055	SYCAMORE #7	2078	452	"	"	"
A MC 36056	SYCAMORE #7/AMENDED	6121	1305-1306	"	"	"
A MC 36057	SYCAMORE #8	2078	453	"	"	"
A MC 36058	SYCAMORE #8/AMENDED	6121	1307-1308	24	"	15E
A MC 36059	SYCAMORE #9	2078	454	19	"	16E
A MC 36060	SYCAMORE #10	"	455	"	"	"
A MC 36061	SYCAMORE #11	"	456	"	"	"
A MC 36062	SYCAMORE #12	"	457	"	"	"
A MC 36063	AMOLE NO. 2	2051	262	"	"	"
A MC 2211	MALACHITE FRACTION	2110	263			
A MC 36089	MALACHITE FRACTION/ AMENDED	5436	807	"	"	"
A MC 36090	GUNSITE NO. 4	1941	341	"	"	"
A MC 36091	GUNSITE 6-B	2110	264	"	"	"
A MC 36092	GUNSITE NO. 7	1941	344	"	"	"
A MC 36093	GUNSITE 7A	2411	174	"	"	"
A MC 36094	GUNSITE NO 8	1941	345	"	"	"
A MC 36095	GUNSITE NO, 9	"	346	"	"	"
A MC 36096	GUNSITE NO. 10	"	347	"	"	"
A MC 36097	GUNSITE NO. 11	"	348	"	"	"
A MC 36098	GUNSITE NO. 12	"	349	"	"	"
A MC 36099	GUNSITE NO, 13	"	350	"	"	"
A MC 36100	GUNSITE NO. 14	"	351	"	"	"
A MC 36101	GUNSITE NO.15	"	352	"	"	"
A MC 36102	GUNSITE NO. 16	"	353	"	"	"

B.L.M. OFFICE

DEC 17 1981

10:00 AM
PIMA COUNTY, ARIZONA

Location Notice Posted:

G & SR B&M

Pima County, Arizona

Sec. Twp. Rge.

B.L.M.

Serial No.	Name of Claim	Book	Page	Sec.	Twp.	Rge.
A MC 2204	A.O.T. FRACTION	2054	186			
	A.O.T. FRACTION/ AMENDED	5436	811	24	18S	15E
A MC 2202	INDIAN CLUB FRACTION	2054	187			
	" " "/AMENDED	5436	809	"	"	"
A MC 2201	ISLE ROYAL FRACTION	2054	188			
	" " "/AMENDED	5436	808	"	"	"
A MC 2203	PILOT FRACTION	2051	261			
	PILOT FRACTION/AMENDED	5436	810	"	"	"
A MC 25261	WASP 56	3786	56	20	"	16E
A MC 25262	WASP 57	"	57	"	"	"
A MC 25263	WASP 58	"	58	"	"	"
	WASP 58/AMENDED	3842	133	"	"	"
A MC 25275	WASP 111	3786	70	17	"	"
A MC 25276	WASP 112	"	71	"	"	"
A MC 25277	WASP 113	"	72	"	"	"
A MC 25278	WASP 114	"	73	"	"	"
A MC 25279	WASP 115	"	74	"	"	"
A MC 25280	WASP 116	"	75	"	"	"
A MC 25281	WASP 117	"	76	"	"	"
A MC 25282	WASP 118	"	77	"	"	"
A MC 25283	WASP 119	"	78	"	"	"
A MC 25284	WASP 120	"	79	"	"	"
A MC 25285	WASP 121	"	80	"	"	"
A MC 25286	WASP 122	"	81	"	"	"
A MC 25287	WASP 123	"	82	"	"	"
A MC 25288	WASP 124	"	83	"	"	"
A MC 25289	WASP 125	"	84	"	"	"
A MC 25290	WASP 126	"	85	"	"	"
A MC 25291	WASP 127	"	86	"	"	"
A MC 25292	WASP 128	"	87	"	"	"
A MC 25293	WASP 129	"	88	"	"	"
A MC 25294	WASP 130	"	89	"	"	"
A MC 25317	WASP 223	"	112	"	"	"
A MC 25318	WASP 224	"	113	"	"	"
A MC 25319	WASP 225	"	114	"	"	"
A MC 25320	WASP 226	"	115	"	"	"
A MC 25321	WASP 227	"	116	"	"	"
A MC 25322	WASP 228	"	117	"	"	"
A MC 25323	WASP 229	"	118	"	"	"
A MC 25324	WASP 230	"	119	"	"	"
A MC 25325	WASP 231	"	120	"	"	"
A MC 25326	WASP 232	"	121	"	"	"
A MC 25327	WASP 233	"	122	"	"	"
A MC 25328	WASP 234	"	123	"	"	"
A MC 25329	WASP 235	"	124	"	"	"

B.L.M. CLAIM OFFICE

DEC 17 1981

PIMA COUNTY ARIZONA

Location Notice Posted:

G & SR B&M

Pima County, Arizona

B.L.M. Serial No.	Name of Claim	Book	Page(s)	Sec.	Twp.	Rge.
A MC 25330 ✓	WASP 236	3786	125	17	18S	16E
A MC 25331 ✓	WASP 237	"	126	"	"	"
A MC 25332 ✓	WASP 238	"	127	"	"	"
A MC 25333 ✓	WASP 239	"	128	"	"	"
A MC 25334 ✓	WASP 240	"	129	"	"	"
A MC 25335 ✓	WASP 241	"	130	"	"	"
A MC 25336 ✓	WASP 242	"	131	"	"	"
A MC 25375 ✓	WASP 339	"	170	"	"	"
	WASP 339/AMENDED	6216	995-996	21	"	"
A MC 25376 ✓	WASP 340	3786	171	"	"	"
A MC 25377 ✓	WASP 341	"	172	"	"	"
A MC 25378 ✓	WASP 342	"	173	"	"	"
A MC 25379 ✓	WASP 343	"	174	"	"	"
A MC 25380 ✓	WASP 344	"	175	"	"	"
A MC 25381 ✓	WASP 345	"	176	"	"	"
A MC 25382 ✓	WASP 346	"	177	"	"	"
A MC 25383 ✓	WASP 347	"	178	"	"	"
A MC 25384 ✓	WASP 348	"	179	"	"	"
A MC 25385 ✓	WASP 349	"	180	"	"	"
A MC 25386 ✓	WASP 350	"	181	"	"	"
A MC 25387 ✓	WASP 351	"	182	"	"	"
A MC 25388 ✓	WASP 352	"	183	"	"	"
A MC 25389 ✓	WASP 353	"	184	"	"	"
A MC 25390 ✓	WASP 354	"	185	"	"	"
A MC 25391 ✓	WASP 355	"	186	"	"	"
A MC 25392 ✓	WASP 356	"	187	"	"	"
A MC 25393 ✓	WASP 357	"	188	"	"	"
A MC 25394 ✓	WASP 358	"	189	"	"	"
A MC 25395 ✓	WASP 359	"	190	16	"	"
A MC 25396 ✓	WASP 360	"	191	"	"	"
A MC 25397 ✓	WASP 361	"	192	"	"	"
A MC 25398 ✓	WASP 362	"	193	"	"	"
A MC 25399 ✓	WASP 363	"	194	"	"	"
A MC 25400 ✓	WASP 364	"	195	"	"	"
A MC 25401 ✓	WASP 365	"	196	"	"	"
A MC 25402 ✓	WASP 366	"	197	"	"	"
A MC 25403 ✓	WASP 367	"	198	"	"	"
A MC 25404 ✓	WASP 368	"	199	"	"	"
A MC 25405 ✓	WASP 369	"	200	"	"	"
A MC 25406 ✓	WASP 370	"	201	"	"	"
A MC 25407 ✓	WASP 371	"	202	"	"	"
A MC 25408 ✓	WASP 372	"	203	"	"	"
A MC 25409 ✓	WASP 373	"	204	"	"	"
A MC 25410 ✓	WASP 374	"	205	"	"	"
A MC 25411 ✓	WASP 375	"	206	"	"	"
A MC 25412 ✓	WASP 376	"	207	"	"	"
A MC 25413 ✓	WASP 377	"	208	"	"	"
A MC 25414 ✓	WASP 378	"	209	"	"	"
A MC 25453 ✓	WASP 439	"	248	21	"	"
A MC 25454 ✓	WASP 440	"	249	"	"	"
A MC 25455 ✓	WASP 441	"	250	"	"	"
A MC 25456 ✓	WASP 442	"	251	"	"	"
A MC 25457 ✓	WASP 443	"	252	"	"	"
A MC 25458 ✓	WASP 444	"	253	"	"	"
A MC 25459 ✓	WASP 445	"	254	"	"	"

B.L.M. OFFICE
 DEC 17 1981
 10:00 AM
 PIMA COUNTY ARIZONA

Location Notice Posted:

G & SR B&M

Pima County, Arizona

B.L.M.

Serial No.	Name of Claim	Book	Pages(s)	Sec.	Twp.	Rge.
A MC 25460	WASP 446	3786	255	21	18S	16E
A MC 25461	WASP 447	"	256	"	"	"
A MC 25462	WASP 448	"	257	"	"	"
A MC 25463	WASP 449	"	258	22	"	"
A MC 25464	WASP 450	"	259	"	"	"
A MC 25465	WASP 451	"	260	16	"	"
A MC 25466	WASP 452	"	261	"	"	"
A MC 25467	WASP 453	"	262	"	"	"
A MC 25468	WASP 454	"	263	"	"	"
A MC 25469	WASP 455	"	264	"	"	"
A MC 25470	WASP 456	"	265	"	"	"
A MC 25471	WASP 457	"	266	"	"	"
A MC 25472	WASP 458	"	267	"	"	"
A MC 25473	WASP 459	"	268	"	"	"
A MC 25474	WASP 460	"	269	"	"	"
A MC 25475	WASP 461	"	270	"	"	"
A MC 25476	WASP 462	"	271	"	"	"
A MC 25477	WASP 463	"	272	"	"	"
A MC 25478	WASP 464	"	273	"	"	"
A MC 25479	WASP 465	"	274	"	"	"
A MC 25480	WASP 466	"	275	15	"	"
A MC 25481	WASP 467	"	276	16	"	"
A MC 25482	WASP 468	"	277	15	"	"
A MC 25483	WASP 469	"	278	16	"	"
A MC 25484	WASP 470	"	279	15	"	"
A MC 25485	WASP 471	"	280	21	"	"
A MC 25486	WASP 472	"	281	"	"	"
A MC 25525	WASP 539	"	320	22	"	"
A MC 25526	WASP 540	"	321	"	"	"
A MC 25527	WASP 541	"	322	"	"	"
A MC 25528	WASP 542	"	323	"	"	"
A MC 25529	WASP 543	"	324	"	"	"
A MC 25530	WASP 544	"	325	"	"	"
A MC 25531	WASP 545	"	326	"	"	"
A MC 25532	WASP 546	"	327	"	"	"
A MC 25533	WASP 547	"	328	"	"	"
A MC 25534	WASP 548	"	329	"	"	"
A MC 25535	WASP 549	"	330	"	"	"
A MC 25536	WASP 550	"	331	"	"	"
A MC 25537	WASP 551	"	332	"	"	"
A MC 25538	WASP 552	"	333	"	"	"
A MC 25539	WASP 553	"	334	"	"	"
A MC 25540	WASP 554	"	335	"	"	"
A MC 25541	WASP 555	"	336	"	"	"
A MC 25542	WASP 556	"	337	"	"	"
A MC 25543	WASP 557	"	338	"	"	"
A MC 25544	WASP 558	"	339	"	"	"
A MC 25545	WASP 559	"	340	15	"	"
A MC 25546	WASP 560	"	341	"	"	"
A MC 25547	WASP 561	"	342	"	"	"
A MC 25548	WASP 562	"	343	"	"	"
A MC 25549	WASP 563	"	344	"	"	"
A MC 25550	WASP 564	"	345	"	"	"
A MC 25551	WASP 565	"	346	"	"	"
A MC 25552	WASP 566	"	347	"	"	"
A MC 25553	WASP 567	"	348	"	"	"
A MC 25554	WASP 568	"	349	"	"	"
A MC 25555	WASP 569	"	350	"	"	"
A MC 25556	WASP 570	"	351	"	"	"
A MC 25557	WASP 571	"	352	"	"	"
A MC 25558	WASP 572	"	353	"	"	"
A MC 25559	WASP 573	"	354	"	"	"
A MC 25560	WASP 574	"	355	"	"	"
A MC 25561	WASP 575	"	356	"	"	"
A MC 25562	WASP 576	"	357	"	"	"

B. L. M. OFFICE

DEC 17 1981

10:00 AM

PK. ARIZONA

Location Notice Posted:

G & SR B&M

Pima County, Arizona

B.L.M.

Serial No.

Name of Claim

Book

Page

Sec.

Twp.

Rge.

Serial No.	Name of Claim	Book	Page	Sec.	Twp.	Rge.
A MC 25563-	WASP 577	3786	358	15	18S	16E
A MC 25564-	WASP 578	"	359	"	"	"
A MC 25601-	WASP 637	"	396	22	"	"
A MC 25602-	WASP 638	"	397	"	"	"
A MC 25603-	WASP 639	"	398	"	"	"
A MC 25604-	WASP 640	"	399	"	"	"
A MC 25605-	WASP 641	"	400	"	"	"
A MC 25606-	WASP 642	"	401	"	"	"
A MC 25607-	WASP 643	"	402	"	"	"
A MC 25608-	WASP 644	"	403	"	"	"
A MC 25609-	WASP 645	"	404	"	"	"
A MC 25610-	WASP 646	"	405	"	"	"
A MC 25611-	WASP 647	"	406	"	"	"
A MC 25612-	WASP 648	"	407	"	"	"
A MC 25613-	WASP 649	"	408	"	"	"
A MC 25614-	WASP 650	"	409	"	"	"
A MC 25615-	WASP 651	"	410	"	"	"
A MC 25616-	WASP 652	"	411	"	"	"
A MC 25617-	WASP 653	"	412	"	"	"
A MC 25618-	WASP 654	"	413	"	"	"
A MC 25619-	WASP 655	"	414	"	"	"
A MC 25620-	WASP 656	"	415	"	"	"
A MC 25621-	OLE #1	3842	132	16	"	"
A MC 36062-	ROCKY 1	3726	117	19	"	"
A MC 36026-	JOHN 1	3934	508	24	"	15E
A MC 36027-	JOHN 2	"	509	"	"	"
A MC 36061-	SCHWAB EXTENSION #1					
	NORTH WEST	1271	92	"	"	"
A MC 25210-	KID 1	3368	529	18	"	16E
A MC 25211-	KID 2	"	530	"	"	"
A MC 25212-	KID 3	"	531	"	"	"
A MC 25213-	KID 4	"	532	"	"	"
A MC 25214-	KID 5	"	533	"	"	"
A MC 25215-	KID 6	"	534	"	"	"
A MC 25216-	KID 7	"	535	"	"	"
A MC 25217-	KID 8	"	537	"	"	"
A MC 25218-	KID 9	"	536	"	"	"
A MC 25219-	KID 10	"	538	19	"	"
A MC 25220-	KID 11	"	539	"	"	"
A MC 25221-	KID 12	"	540	"	"	"
A MC 25222-	KID 13	"	541	"	"	"
A MC 25223-	KID 14	"	542	20	"	"
A MC 25224-	KID 15	"	543	"	"	"
A MC 25225-	KID 16	"	544	"	"	"
A MC 25226-	KID 17	"	545	"	"	"
A MC 25227-	KID 18	"	546	"	"	"
A MC 25228-	KID 19	"	547	"	"	"
A MC 25229-	KID 20	"	548	"	"	"
A MC 25230-	KID 21	"	549	"	"	"
A MC 25231-	KID 22	"	550	"	"	"
A MC 25232-	KID 23	"	551	"	"	"
A MC 25233-	KID 24	"	552	"	"	"
A MC 25234-	KID 25	"	553	"	"	"
A MC 25235-	KID 26	"	554	"	"	"
A MC 25236-	KID 27	"	555	"	"	"
A MC 25237-	KID 28	"	556	"	"	"
A MC 25238-	KID 29	"	557	"	"	"
	KID 29/AMENDED	6216	1001-1002	"	"	"

B.L.M. OFFICE
 DEC 17 1981
 10:00 AM
 PIMA COUNTY ARIZONA

Location Notice Posted:

G & SR B&M

Pima County, Arizona


B.L.M.

Serial No.	Name of Claim	Book	Pages(s)	Sec.	Twp.	Rge.
A MC 25239 ✓	KID 30	3368	558			
	KID 30/AMENDED	3681	129	20	18S	16E
A MC 25240 ✓	KID 31	3368	559	"	"	"
A MC 25241 ✓	KID 32	"	560	"	"	"
A MC 25242 ✓	KID 33	"	561	"	"	"
A MC 25243 ✓	KID 34	"	562	"	"	"
A MC 25244 ✓	KID 35	"	563	"	"	"
A MC 25245 ✓	KID 36	"	564	"	"	"
A MC 25246 ✓	KID 37	"	565	"	"	"
A MC 25247 ✓	KID 38	"	566	"	"	"
A MC 25248 ✓	KID 39	"	567	"	"	"
A MC 25249 ✓	KID 40	"	568	"	"	"
A MC 25250 ✓	KID 41	"	569	"	"	"
A MC 25251 ✓	KID 42	"	570	"	"	"
A MC 25252 ✓	KID 43	"	571	"	"	"
A MC 25253 ✓	KID 44	"	572	"	"	"
A MC 25254 ✓	KID 45	"	573	"	"	"
A MC 25255 ✓	KID 46	"	574	"	"	"
	KID 46/AMENDED	6216	1003-1004	"	"	"
A MC 25256 ✓	KID 47	3368	575			
	KID 47/AMENDED	6216	1005-1006	"	"	"

fee 4.50 107888

INDEXED	COPIES	BLOTTED
---------	--------	---------

State of Arizona }
 County of Pima } ss
 I hereby certify that the instrument was filed for record as requested
 Date OCT 14 1981 - 1:00 PM
 Book 6635 Page 938-945



Witness my hand and Official Seal
 day and year above written
 RICHARD J. KENNEDY, County Recorder
 By Geraldine Clark
 Deputy

B.L.M. ...
 DEC 17 1981
 1000 AM
 PIMA COUNTY ARIZONA

46740
36052
Not Public

Helvetia Group III

1980-1981

STATE OF ARIZONA)
) ss.
County of Pima)

BERT L. REID, being first duly sworn, deposes and says:

That he is a citizen of the United States of America, is more than twenty-one of age, and resides at 3100 Twin Buttes-Sahuarita Road, Sahuarita, (P.O. Box 1064, Green Valley, Arizona 85614) Pima County, Arizona.

That he is personally acquainted with the mining claims listed on Exhibit A, which is attached hereto and made a part of this affidavit by reference, situated in the Helvetia Mining District of Pima County, Arizona, the location notices and latest amended location notices if any, of which are recorded in the office of the County Recorder of Pima County in the books and at the pages indicated on Exhibit A.

That the said claims are a part of a coherent group of mutually contiguous claims, both patented and unpatented, all of which are held by Anamax Mining Company, an Arizona general partnership, and the same are operated as one group of claims by Anamax Mining Company, owner.

That between the 1st day of September, 1980, and the 1st day of September, 1981, work and improvements worth more than \$40,800.00 were done and performed for the benefit of the claims listed on Exhibit A and for all of the component claims in the group. That such work and improvements were done and performed at the expense of Anamax Mining Company and for the purpose of complying with the laws of the United States and the State of Arizona pertaining to assessment work or annual labor. That the value of such work and improvements was more than \$100.00 for each of the claims listed on Exhibit A.

That such work and improvements consisted of the following:

Road work and site preparation, 100 feet of noncore drilling and 1829 feet of core drilling.


That the men who labored upon such work and improvements were various employees of: Sierrita Mining and Ranching, Sasabe Star Route, Box 25A, Tucson, Az., 85736; Joy Manufacturing Company, P. O. Box 360135M, Pittsburgh, Pa., 15250; and Harness Drilling Company, P.O. Box 43367, Tucson, Az., 85733. who were the contractors employed by Anamax Mining Company for the performance or completion of the described work and improvements.

I certify that the foregoing is a true and correct statement of the work performed and improvements made, to the best of my knowledge and belief.

Bert L. Reid
Bert L. Reid, Land Records Administrator
for ANAMAX MINING COMPANY, Owner
P.O. Box 127
Sahuarita, Arizona 85629

Subscribed and sworn to before me this 29th day of September,

James Constantine
Notary Public



B.L. REID
DEC 17 1981
10:00 AM
PIMA COUNTY ARIZONA

Exhibit A

Four hundred eight (408) unpatented lode mining claims situate in the Helvetia Mining District of Pima County, Arizona, the location notices and amended location notices, if any, of which are recorded in the office of the County Recorder of Pima County, Arizona, in the books and at the pages set forth below:

B.L.M. Serial No.	Name of Claim	Book	Page(s)	Location Notice Posted:		
				G & SR B&M		
				Pima County, Arizona		
				Sec.	Twp.	Rge
A MC 2196 ✓	SANTA RITA FRACTION	2148	510			
	SANTA RITA FRACTION/AMENDED	5436	803	25	18S	15E
A MC 46740 ✓	SANTA RITA #1	2148	520	30	"	16E
A MC 46741 ✓	SANTA RITA #2	"	521	"	"	"
A MC 46742 ✓	SANTA RITA #3	"	522	"	"	"
A MC 46743 ✓	SANTA RITA #4	"	523	"	"	"
A MC 46744 ✓	SANTA RITA #5	"	524	"	"	"
A MC 46745 ✓	SANTA RITA #6	"	525	"	"	"
A MC 46746 ✓	SANTA RITA #7	"	526	"	"	"
A MC 46747 ✓	SANTA RITA #8A	2170	436	"	"	"
A MC 46748 ✓	SANTA RITA #9	2148	528	"	"	"
A MC 46749 ✓	SANTA RITA #10	"	529	"	"	"
A MC 46750 ✓	SANTA RITA #11	"	530	31	"	"
A MC 46751 ✓	SANTA RITA #12	"	531	36	"	15E
A MC 46752 ✓	SANTA RITA #13	"	532	25	"	"
A MC 46753 ✓	SANTA RITA #14	"	533	36	"	"
A MC 46754 ✓	SANTA RITA #15	"	534	"	"	"
A MC 46755 ✓	SANTA RITA #16	"	535	31	"	16E
A MC 46756 ✓	SANTA RITA #17	"	536	"	"	"
A MC 46757 ✓	SANTA RITA #18	"	537	"	"	"
A MC 46758 ✓	SANTA RITA #19	"	538	"	"	"
A MC 46759 ✓	SANTA RITA #20	"	539	"	"	"
A MC 46760 ✓	SANTA RITA #21	"	540	"	"	"
A MC 46761 ✓	SANTA RITA #22	"	541	"	"	"
A MC 46762 ✓	SANTA RITA #23	"	542	"	"	"
A MC 46763 ✓	SANTA RITA #24	"	543	"	"	"
A MC 46764 ✓	SANTA RITA #25	"	544	"	"	"
A MC 46765 ✓	SANTA RITA #26	"	545	36	"	15E
A MC 46766 ✓	SANTA RITA #27	"	546	"	"	"
A MC 46767 ✓	SANTA RITA #28	"	547	"	"	"
A MC 46768 ✓	SANTA RITA #29	"	548	"	"	"
A MC 46769 ✓	SANTA RITA #30	"	549	"	"	"
A MC 46770 ✓	SANTA RITA #31	"	550	"	"	"
A MC 46771 ✓	CATALINA #1	"	518	30	"	16E
A MC 46772 ✓	CATALINA #2	"	517	"	"	"
A MC 46773 ✓	CATALINA #3	"	516	"	"	"
A MC 46774 ✓	CATALINA #4	"	515	"	"	"
A MC 46775 ✓	CATALINA #5A	2170	437	"	"	"
A MC 46776 ✓	CATALINA #6A	"	435	"	"	"
A MC 46777 ✓	CATALINA #7	2148	512	"	"	"
A MC 46778 ✓	CATALINA #8	"	511	"	"	"
A MC 64123 ✓	CACTUS	6104	1251-1252	36	"	15E
A MC 28871 ✓	SANTA RITA WEDGE	5901	1379	31	"	16E
A MC 74394 ✓	ADOLPH LEWISOHN	710	346	30	"	"
A MC 74395 ✓	ADOLPH LEWISOHN	936	419	"	"	"
A MC 74396 ✓	ROSEMONT	710	347	"	"	"
A MC 74397 ✓	ROSEMONT	936	418	"	"	"
A MC 74398 ✓	ALBERT STEINFELD	710	348	"	"	"
A MC 74399 ✓	ALBERT STEINFELD	936	427	"	"	"
A MC 74400 ✓	HUGH YOUNG	712	108	"	"	"
A MC 74401 ✓	HUGH YOUNG	936	422	"	"	"
A MC 74402 ✓	ETHEL	712	109	"	"	"
A MC 74403 ✓	ALBERT	712	110	"	"	"
A MC 46779 ✓	FRED BENNETT	936	425	"	"	"
A MC 46780 ✓	FRED BENNETT	712	107	"	"	"
	FRED BENNETT/AMENDED	2110	262	"	"	"
A MC 74404 ✓	ROSEMONT #1	908	504	31	"	"

B.L.M. COUNTY CLERK
 DEC 17 1981
 10:00 AM
 PIMA COUNTY, ARIZONA

Location Notice Posted:

G & SR B&M

Pima County, Arizona

B.L.M.

Serial No.	Name of Claim	Book	Page	Sec.	Twp.	Rge.
A MC 74405	ROSEMONT #2	908	501	31	18S	16E
A MC 74406	ROSEMONT #3	"	503	"	"	"
A MC 74407	ROSEMONT #4	"	499	"	"	"
A MC 74408	ROSEMONT #7	936	421	30	"	"
A MC 74409	ROSEMONT #8	"	423	"	"	"
A MC 46781	ROSEMONT #9	"	424	"	"	"
	ROSEMONT #9/AMENDED	2078	466	"	"	"
A MC 46782	ROSEMONT #11	936	420	"	"	"
A MC 46783	ROSEMINT 11-A	2078	458	"	"	"
A MC 46784	ROSEMONT #12	936	431	"	"	"
	ROSEMONT #12/AMENDED	2078	467	"	"	"
A MC 46785	ROSEMONT #13	936	434	"	"	"
	ROSEMONT #13/AMENDED	2078	468	"	"	"
A MC 74410	ROSEMONT #14	936	428	"	"	"
A MC 46786	ROSEMONT #15	"	429	"	"	"
	ROSEMONT #15/AMENDED	2078	469	"	"	"
A MC 46787	ROSEMONT #16	936	430	"	"	"
	ROSEMONT #16/AMENDED	2078	470	"	"	"
A MC 46788	ROSEMONT #17	936	432	"	"	"
	ROSEMONT #17/AMENDED	2078	471	"	"	"
A MC 46789	ROSEMONT #18	936	433	"	"	"
	ROSEMONT #18/AMENDED	2078	472	"	"	"
A MC 74411	ROSEMONT # 19	964	200	31	"	"
A MC 74413	ROSEMONT #20	908	500	"	"	"
A MC 74412	ROSEMONT # 20	964	201	"	"	"
A MC 46790	ROSEMONT 21	"	202	"	"	"
	ROSEMONT #21/AMENDED	2078	473	29	"	"
A MC 74414	ROSEMONT # 22	964	203	31	"	"
A MC 74415	ROSEMONT # 23	908	497	"	"	"
A MC 74416	ROSEMONT #24	"	498	"	"	"
A MC 74417	ROSEMONT #25	"	502	"	"	"
A MC 74418	RX	936	426	30	"	"
A MC 46791	FRED BENNETT FRACTION	2022	338	"	"	"
A MC 36052	NARAGANSETT EXTENSION #1	937	372	19	"	"
A MC 36053	NARAGANSETT EXT #2	"	373	"	"	"
A MC 36054	NARAGANSETT EXTENSION #3	"	374	"	"	"
A MC 36055	NARAGANSETT EXTENSION #4	"	375	"	"	"
A MC 36056	NARAGANSETT EXTENSION #5	"	376	30	"	"
A MC 36057	NARAGANSETT EXTENSION #6	"	377	"	"	"
A MC 36058	NARAGANSETT EXTENSION #7	"	378	"	"	"
A MC 36059	NARAGANSETT EXTENSION #8	"	379	"	"	"
A MC 36060	NARRAGANSETT EXT. NO. 9	2020	358	"	"	"
A MC 46792	LAST CHANCE NO 1/RELOCATION	2929	207	36	"	15E
A MC 46793	LAST CHANCE NO 2/RELOCATION	"	208	"	"	"
A MC 46794	LAST CHANCE NO 3/RELOCATION	"	209	"	"	"
A MC 46795	MERCHANT (MINE)	DD	284	25	"	"
A MC 46796	CAVE	NN	555	"	"	"
A MC 46797	TAILOR	"	556	"	"	"
A MC 46798	WEDGE.	821	393	"	"	"
A MC 46799	WEDGE NO 2	897	182	"	"	"
A MC 46800	STRIP	821	391	30	"	16E
A MC 46801	CUBA FRACTION	2022	342	25	"	15E
A MC 2197	CUSHING FRACTION	"	344	"	"	"
	CUSHING FRACTION/AMENDED	5436	805	"	"	"
A MC 46802	PATRICK HENRY FRACTION/ RELOCATION	3486	103	30	"	16E
A MC 2198	YORK FRACTION	2022	340	"	"	"
	YORK FRACTION/AMENDED	5436	804	"	"	"
A MC 46803	R. G. INGERSOLL FRACTION	2110	265	19	"	"
A MC 46804	DAYLIGHT FRACTION	"	266	30	"	"
A MC 36086	GUNSITE 1-A	1980	353	"	"	"
A MC 36087	GUNSITE NO 2	1941	339	"	"	"
	GUNSITE NO. 2/AMENDED	1980	354	19	"	"

B.L.M. OFFICE

DEC 17 1981

10:30 AM

PIMA COUNTY ARIZONA

B.L.M.

Serial No.	Name of Claim	Book	Page(s)	Sec.	Twp.	Rge.
A MC 36088	GUNSITE NO 3	1941	340	19	18S	16E
A MC 36090	GUNSITE 5A	2022	341	"	"	"
A MC 36103	GUNSITE NO.17	1941	354	31	"	"
A MC 36104	GUNSITE NO. 18	"	355	"	"	"
A MC 36105	GUNSITE NO. 19	"	356	"	"	"
A MC 36106	GUNSITE NO. 20	"	357	"	"	"
A MC 36107	GUNSITE NO. 21	"	358	32	"	"
A MC 36108	GUNSITE NO. 22	"	359	31	"	"
A MC 36109	GUNSIGHT NO. 23	1967	324	"	"	"
	GUNSIGHT NO. 23/AMENDED	2022	343	"	"	"
A MC 36110	GUNSITE NO 24	1943	14	"	"	"
	GUNSITE #24/AMENDED	1980	355	"	"	"
A MC 36111	GUNSITE NO. 25	1943	15	"	"	"
A MC 36112	GUNSITE NO. 26	"	16	"	"	"
A MC 36113	GUNSITE NO. 27	"	13	"	"	"
A MC 36114	GUNSIGHT NO. 28	1967	325	"	"	"
A MC 36115	GUNSIGHT NO. 29	"	326	"	"	"
A MC 36116	GUNSIGHT NO. 30	"	327	"	"	"
A MC 36117	GUNSIGHT NO. 31	"	328	"	"	"
A MC 36118	GUNSIGHT NO. 32	"	329	"	"	"
A MC 36119	GUNSIGHT NO. 33	"	330	"	"	"
A MC 36120	GUNSIGHT NO. 34	"	331	"	"	"
A MC 36121	GUNSIGHT NO. 35	"	332	"	"	"
A MC 36122	GUNSIGHT NO. 36	"	333	"	"	"
A MC 36123	GUNSIGHT NO. 37	"	334	"	"	"
A MC 36124	GUNSIGHT NO. 38	"	335	"	"	"
A MC 36125	GUNSIGHT NO. 39	"	336	"	"	"
A MC 36126	GUNSIGHT NO. 40	"	337	"	"	"
A MC 36127	GUNSIGHT NO. 41	"	338	6	19S	"
A MC 36128	GUNSIGHT NO. 42	"	339	"	"	"
A MC 36129	GUNSIGHT NO. 43	"	340	36	18S	15E
A MC 36130	GUNSIGHT 44	1994	152	"	"	"
	GUNSIGHT 44/AMENDED	6420	1007-1008	1	19S	15E
A MC 36131	GUNSIGHT #45	1994	153	"	"	"
	GUNSIGHT #45/AMENDED	6420	1009-1010	1	"	"
A MC 36132	GUNSIGHT #46	1994	154	36	18S	"
A MC 36133	GUNSIGHT #47	"	155	"	"	"
A MC 36134	GUNSIGHT #48	"	156	"	"	"
A MC 36135	GUNSIGHT #49	"	157	"	"	"
A MC 36136	GUNSIGHT #50	"	158	"	"	"
	GUNSIGHT NO. 50/AMENDED	2078	464	"	"	"
A MC 2199	TRAVIS #1	1983	253	"	"	"
	TRAVIS #1/SECOND AMENDED	5436	806	30	"	16E
A MC 46805	TRAVIS #2	1983	254	"	"	"
	TRAVIS #2/AMENDED	2078	465	"	"	"
A MC 46806	TRAVIS #3	1983	255	"	"	"
A MC 46807	TRAVIS #4	"	256	"	"	"
	TRAVIS #4/AMENDED	2170	455	31	"	"
A MC 46808	TRAVIS #5	1983	257	"	"	"
A MC 46809	TRAVIS #6	"	258	29	"	"
A MC 64124	TRAVIS #7	6104	1253-1254	30	"	"
A MC 36064	FALLS NO. 2	2051	263	25	"	15E
A MC 36065	FALLS NO. 3	2110	267	"	"	"
A MC 36066	FALLS NO. 4	"	268	"	"	"
A MC 36067	PERRY NO. 1	2112	11	"	"	"
A MC 36068	PERRY #2	"	12	"	"	"
A MC 36069	PERRY #3	"	13	"	"	"
A MC 36070	PERRY #4	"	14	"	"	"
A MC 36071	PERRY # 5	"	15	"	"	"
A MC 36072	PERRY #6	"	16	"	"	"
	PERRY #6/AMENDED	2148	519	"	"	"
A MC 36073	PERRY #7	2112	17	"	"	"
A MC 36074	PERRY #8	"	18	"	"	"
A MC 36075	PERRY #9	"	19	"	"	"
A MC 36076	PERRY #10	"	20	"	"	"
A MC 36077	PERRY #11	"	21	"	"	"
A MC 36078	PERRY #12	"	22	"	"	"
A MC 36079	PERRY #13	"	23	"	"	"

B.L.M. OFFICE

DEC 17 1981

10:30 AM

PIMA COUNTY ARIZONA

Location Notice Posted:

G & SR B&M

Pima County, Arizona

B.L.M. Serial No.	Name of Claim	Book	Page(s)	Sec.	Twp.	Rge.
A MC 36080	PERRY #14	2112	24			
	PERRY #14/AMENDED	2139	440	36	18S	15E
A MC 36081	PERRY #15	2112	25			
	PERRY #15/AMENDED	2139	441	"	"	"
A MC 36082	PERRY #16	2112	26			
A MC 36083	PERRY #17	"	27			
A MC 36084	PERRY #18	"	28			
	PERRY #18/AMENDED	2139	442	"	"	"
A MC 36085	PERRY #19	2112	29			
	PERRY #19/AMENDED	2139	443	"	"	"
A MC 64125	FOX #1	2705	63			
	FOX #1/AMENDED	6104	1255-1256	1	19S	"
A MC 64126	FOX #2	2705	64			
	FOX #2/AMENDED	6104	1257-1258	"	"	"
A MC 64127	FOX #3	2705	65			
	FOX #3/AMENDED	6104	1259-1260	"	"	"
A MC 64128	FOX #4	2705	66			
	FOX #4/AMENDED	6104	1261-1262	2	"	"
A MC 64129	FOX #5	2705	67			
	FOX #5/AMENDED	6104	1263-1264	36	18S	"
A MC 64130	FOX #6A	"	1265-1266	35	"	"
A MC 64131	FOX #7	2705	69			
	FOX #7/AMENDED	6104	1267-1268	"	"	"
A MC 64132	FOX #12	2705	74			
	FOX #12/AMENDED	6104	1269-1270	2	19S	"
A MC 64133	FOX #13	2705	75			
	FOX #13/AMENDED	6104	1271-1272	"	"	"
A MC 66835	KENT #1 LONG JOHN	1936	245	30	18S	16E
A MC 66836	KENT #2 PATRICIA C.	"	246	"	"	"
A MC 66837	KENT #3 LITTLE JOE	"	247	"	"	"
A MC 66838	BELLE OF ROSEMONT	2571	125			
	BELLE OF ROSEMONT/AMENDED	6216	999-1000	29	"	"
A MC 99823	TECKY	"	997-998	"	"	"
A MC 25257	WASP 52	3786	52			
	WASP 52/AMENDED	6216	955-956	"	"	"
A MC 25258	WASP 53	3786	53			
	WASP 53/AMENDED	6216	957-958	"	"	"
A MC 25259	WASP 54	3786	54			
A MC 25260	WASP 55	"	55	31	"	"
A MC 25264	WASP 60	"	59			
	WASP 60/AMENDED	6216	959-960	32	"	"
A MC 25265	WASP 61	3786	60			
	WASP 61/AMENDED	6216	961-962	"	"	"
A MC 99817	WASP 62A	"	963-964	29	"	"
A MC 99818	WASP 63A	"	965-966	"	"	"
A MC 25268	WASP 101	3786	63	32	"	"
A MC 25269	WASP 102	"	64	"	"	"
A MC 25270	WASP 103	"	65	"	"	"
A MC 25271	WASP 104	"	66	"	"	"
A MC 25272	WASP 105	"	67	"	"	"
A MC 25273	WASP 106	"	68	"	"	"
A MC 25274	WASP 107	"	69	"	"	"
A MC 25295	WASP 201	"	90	"	"	"
A MC 25296	WASP 202	"	91	"	"	"
A MC 25297	WASP 203	"	92	"	"	"
A MC 25298	WASP 204	"	93	"	"	"
A MC 25299	WASP 205	"	94	"	"	"
A MC 25300	WASP 206	"	95	"	"	"
A MC 25301	WASP 207	"	96	"	"	"
A MC 25302	WASP 208	"	97	"	"	"
A MC 25303	WASP 209	"	98	"	"	"
A MC 25304	WASP 210	"	99	"	"	"
A MC 25305	WASP 211	"	100	"	"	"
A MC 25306	WASP 212	"	101	"	"	"
A MC 25307	WASP 213	"	102	"	"	"
A MC 25308	WASP 214	"	103	"	"	"
A MC 25309	WASP 215	"	104	"	"	"
A MC 25310	WASP 216	"	105	"	"	"
A MC 25311	WASP 217	"	106	"	"	"
A MC 25312	WASP 218	"	107	"	"	"
A MC 99819	WASP 219A	6216	967-968	29	"	"
A MC 99820	WASP 220A	"	969-970	"	"	"
A MC 99821	WASP 221A	"	971-972	"	"	"
A MC 99822	WASP 222A	"	973-974	"	"	"
A MC 25337	WASP 301	3786	132	33	"	"
A MC 25338	WASP 302	"	133	"	"	"

B.L.M. COUNTY OFFICE
 JUN 17 1984
 10:00 AM
 PIMA COUNTY ARIZONA

Serial No.	Name of Claim	Book	Page(s)	Sec.	Twp.	Rge.
A MC 25339	WASP 303	3786	134	33	18S	16E
A NC 25340	WASP 304	"	135	"	"	"
A MC 25341	WASP 305	"	136	"	"	"
A MC 25342	WASP 306	"	137	"	"	"
A MC 25343	WASP 307	"	138	"	"	"
A MC 25344	WASP 308	"	139	"	"	"
A MC 25345	WASP 309	"	140	"	"	"
A MC 25346	WASP 310	"	141	"	"	"
A MC 25347	WASP 311	"	142	"	"	"
A MC 25348	WASP 312	"	143	"	"	"
A MC 25349	WASP 313	"	144	"	"	"
A MC 25350	WASP 314	"	145	"	"	"
A MC 25351	WASP 315	"	146	"	"	"
A MC 25352	WASP 316	"	147	"	"	"
A MC 25353	WASP 317	"	148	"	"	"
A MC 25354	WASP 318	"	149	"	"	"
A MC 25355	WASP 319	"	150	"	"	"
	WASP 319/AMENDED	6216	975-976	"	"	"
A MC 25356	WASP 320	3786	151	"	"	"
A MC 25357	WASP 321	"	152	"	"	"
	WASP 321/AMENDED	6216	977-978	28	"	"
A MC 25358	WASP 322	3786	153	"	"	"
A MC 25359	WASP 323	"	154	"	"	"
	WASP 323/AMENDED	6216	979-980	"	"	"
A MC 25360	WASP 324	3786	155	"	"	"
A MC 25361	WASP 325	"	156	"	"	"
	WASP 325/AMENDED	6216	981-982	"	"	"
A MC 25362	WASP 326	3786	157	"	"	"
A MC 25363	WASP 327	"	158	"	"	"
	WASP 327/AMENDED	6216	983-984	"	"	"
A MC 25364	WASP 328	3786	159	"	"	"
A MC 25365	WASP 329	"	160	"	"	"
	WASP 329/AMENDED	6216	985-986	"	"	"
A MC 25366	WASP 330	3786	161	"	"	"
A MC 25367	WASP 331	"	162	"	"	"
	WASP 331/AMENDED	6216	987-988	"	"	"
A MC 25368	WASP 332	3786	163	"	"	"
A MC 25369	WASP 333	"	164	"	"	"
	WASP 333/AMENDED	6216	989-990	"	"	"
A MC 25370	WASP 334	3786	165	"	"	"
A MC 25371	WASP 335	"	166	"	"	"
	WASP 335/AMENDED	6216	991-992	"	"	"
A MC 25372	WASP 336	3786	167	"	"	"
A MC 25373	WASP 337	"	168	"	"	"
	WASP 337/AMENDED	6216	993-994	"	"	"
A MC 25374	WASP 338	3786	169	"	"	"
A MC 25415	WASP 401	"	210	33	"	"
A MC 25416	WASP 402	"	211	"	"	"
A MC 25417	WASP 403	"	212	"	"	"
A MC 25418	WASP 404	"	213	"	"	"
A MC 25419	WASP 405	"	214	"	"	"
A MC 25420	WASP 406	"	215	"	"	"
A MC 25421	WASP 407	"	216	"	"	"
A MC 25422	WASP 408	"	217	"	"	"
A MC 25423	WASP 409	"	218	"	"	"
A MC 25424	WASP 410	"	219	"	"	"
A MC 25425	WASP 411	"	220	"	"	"
A MC 25426	WASP 412	"	221	"	"	"
A MC 25427	WASP 413	"	222	"	"	"
A MC 25428	WASP 414	"	223	"	"	"
A MC 25429	WASP 415	"	224	"	"	"
A MC 25430	WASP 416	"	225	"	"	"
A MC 25431	WASP 417	"	226	"	"	"
A MC 25432	WASP 418	"	227	"	"	"
A MC 25433	WASP 419	"	228	"	"	"
A MC 25434	WASP 420	"	229	"	"	"
A MC 25435	WASP 421	"	230	"	"	"
A MC 25436	WASP 422	"	231	"	"	"
A MC 25437	WASP 423	"	232	"	"	"
A MC 25438	WASP 424	"	233	"	"	"
A MC 25439	WASP 425	"	234	"	"	"
A MC 25440	WASP 426	"	235	"	"	"

28.
 B. L. ...
 DEC 17 1981
 10:00 AM
 PIMA COUNTY ARIZONA

Location Notice Posted:

G & SR B&M

Pima County, Arizona

B.L.M.

Serial No.	Name of Claim	Book	Page(s)	Sec.	Twp.	Rge.
A MC 25441	WASP 427	3786	236	28	18S	16E
A MC 25442	WASP 428	"	237	"	"	"
A MC 25443	WASP 429	"	238	"	"	"
A MC 25444	WASP 430	"	239	"	"	"
A MC 25445	WASP 431	"	240	"	"	"
A MC 25446	WASP 432	"	241	"	"	"
A MC 25447	WASP 433	"	242	"	"	"
A MC 25448	WASP 434	"	243	"	"	"
A MC 25449	WASP 435	"	244	"	"	"
A MC 25450	WASP 436	"	245	"	"	"
A MC 25451	WASP 437	"	246	"	"	"
A MC 25452	WASP 438	"	247	"	"	"
A MC 25487	WASP 501	"	282	34	"	"
A MC 25488	WASP 502	"	283	"	"	"
A MC 25489	WASP 503	"	284	"	"	"
A MC 25490	WASP 504	"	285	"	"	"
A MC 25491	WASP 505	"	286	"	"	"
A MC 25492	WASP 506	"	287	"	"	"
A MC 25493	WASP 507	"	288	"	"	"
A MC 25494	WASP 508	"	289	"	"	"
A MC 25495	WASP 509	"	290	"	"	"
A MC 25496	WASP 510	"	291	"	"	"
A MC 25497	WASP 511	"	292	"	"	"
A MC 25498	WASP 512	"	293	"	"	"
A MC 25499	WASP 513	"	294	"	"	"
A MC 25500	WASP 514	"	295	"	"	"
A MC 25501	WASP 515	"	296	"	"	"
A MC 25502	WASP 516	"	297	"	"	"
A MC 25503	WASP 517	"	298	"	"	"
A MC 25504	WASP 518	"	299	"	"	"
A MC 25505	WASP 519	"	300	"	"	"
A MC 25506	WASP 520	"	301	"	"	"
A MC 25507	WASP 521	"	302	27	"	"
A MC 25508	WASP 522	"	303	"	"	"
A MC 25509	WASP 523	"	304	"	"	"
A MC 25510	WASP 524	"	305	"	"	"
A MC 25511	WASP 525	"	306	"	"	"
A MC 25512	WASP 526	"	307	"	"	"
A MC 25513	WASP 527	"	308	"	"	"
A MC 25514	WASP 528	"	309	"	"	"
A MC 25515	WASP 529	"	310	"	"	"
A MC 25516	WASP 530	"	311	"	"	"
A MC 25517	WASP 531	"	312	"	"	"
A MC 25518	WASP 532	"	313	"	"	"
A MC 25519	WASP 533	"	314	"	"	"
A MC 25520	WASP 534	"	315	"	"	"
A MC 25521	WASP 535	"	316	"	"	"
A MC 25522	WASP 536	"	317	"	"	"
A MC 25523	WASP 537	"	318	"	"	"
A MC 25524	WASP 538	"	319	"	"	"
A MC 25565	WASP 601	"	360	34	"	"
A MC 25566	WASP 602	"	361	"	"	"
A MC 25567	WASP 603	"	362	"	"	"
A MC 25568	WASP 604	"	363	"	"	"
A MC 25569	WASP 605	"	364	"	"	"
A MC 25570	WASP 606	"	365	"	"	"
A MC 25571	WASP 607	"	366	"	"	"
A MC 25572	WASP 608	"	367	"	"	"
A MC 25573	WASP 609	"	368	"	"	"
A MC 25574	WASP 610	"	369	"	"	"
A MC 25575	WASP 611	"	370	"	"	"
A MC 25576	WASP 612	"	371	"	"	"

B.L.M. OFFICE

DEC 17 1981

10:00 AM

PIMA COUNTY ARIZONA

Location Notice Posted:
 G & SR B&M
 Pima County, Arizona
 Sec. Twp. Rge.

B.L.M.

Serial No.	Name of Claim	Book	Page(s)	Sec.	Twp.	Rge.
A MC 25577	WASP 613	3786	372	34	18S	16E
A MC 25578	WASP 614	"	373	"	"	"
A MC 25579	WASP 615	"	374	"	"	"
A MC 25580	WASP 616	"	375	"	"	"
A MC 25581	WASP 617	"	376	"	"	"
A MC 25582	WASP 618	"	377	"	"	"
A MC 25583	WASP 619	"	378	"	"	"
A MC 25584	WASP 620	"	379	"	"	"
A MC 25585	WASP 621	"	380	27	"	"
A MC 25586	WASP 622	"	381	"	"	"
A MC 25587	WASP 623	"	382	"	"	"
A MC 25588	WASP 624	"	383	"	"	"
A MC 25589	WASP 625	"	384	"	"	"
A MC 25590	WASP 626	"	385	"	"	"
A MC 25591	WASP 627	"	386	"	"	"
A MC 25592	WASP 628	"	387	"	"	"
A MC 25593	WASP 629	"	388	"	"	"
A MC 25594	WASP 630	"	389	"	"	"
A MC 25595	WASP 631	"	390	"	"	"
A MC 25596	WASP 632	"	391	"	"	"
A MC 25597	WASP 633	"	392	"	"	"
A MC 25598	WASP 634	"	393	"	"	"
A MC 25599	WASP 635	"	394	"	"	"
A MC 25600	WASP 636	"	395	"	"	"
A MC 99789	FALCON 1A	6216	899-900	29	"	"
A MC 99790	FALCON 2A	"	901-902	"	"	"
A MC 99791	FALCON 3A	"	903-904	"	"	"
A MC 99792	FALCON 4A	"	905-906	"	"	"
A MC 99793	FALCON 5A	"	907-908	"	"	"
A MC 99794	FALCON 6A	"	909-910	"	"	"
A MC 99795	FALCON 7A	"	911-912	"	"	"
A MC 99796	FALCON 8A	"	913-914	"	"	"
A MC 99797	FALCON 9A	"	915-916	"	"	"
A MC 99798	FALCON 10A	"	917-918	"	"	"
A MC 99799	FALCON 11A	"	919-920	"	"	"
A MC 99800	FALCON 12A	"	921-922	"	"	"
A MC 99801	FALCON 13A	"	923-924	"	"	"
A MC 99802	FALCON 14A	"	925-926	"	"	"
A MC 99803	FALCON 15A	"	927-928	"	"	"
A MC 99804	FALCON 16A	"	929-930	"	"	"
A MC 99805	FALCON 17A	"	931-932	"	"	"
A MC 99806	FALCON 18A	"	933-934	"	"	"
A MC 99807	FALCON 19A	"	935-936	"	"	"
A MC 99808	FALCON 20A	"	937-938	"	"	"
A MC 99809	FALCON 21A	"	939-940	"	"	"
A MC 99810	FALCON 22A	"	941-942	"	"	"
A MC 99811	FALCON 27A	"	943-944	"	"	"
A MC 99812	FALCON 28A	"	945-946	"	"	"
A MC 99813	FALCON 29A	"	947-948	"	"	"
A MC 99814	FALCON 30A	"	949-950	"	"	"
A MC 99815	FALCON 31A	"	951-952	"	"	"
A MC 99816	FALCON 32A	"	953-954	"	"	"
A MC 64134	CLOUD REST	SS	511			
A MC 64135	CLOUD REST/AMENDED	6104	1273-1274	36	18S	15E
A MC 64136	BIG WINDY	5406	876	1	19S	"
A MC 64137	BIG WINDY FRACTION	"	877	"	"	"
A MC 64138	BLUE WING	SS	581	36	18S	"
A MC 36137	CLOUD REST NO.1	B-B-B	277			
A MC 36138	CLOUD REST NO.1/AMENDED	6104	1275-1276	"	"	"
A MC 36139	WILLIAMS FOLLY	5406	878			
A MC 36139	WILLIAMS FOLLY #2	"	879			
A MC 36139	WILLIAMS FOLLY #3	"	880			
A MC 36139	WILLIAMS FOLLY #3/AMENDED	6104	1277-1278	"	"	"


DEC 17 1981
 10:00 AM
 PIMA COUNTY ARIZONA

STATE OF ARIZONA

COUNTY OF PIMA

where my hand and Official Seal, RICHARD J. KENNEDY

I hereby certify that the within instrument was filed for record in Pima County, State of Arizona



No. 107889

Book 6635 Page 946-953

Date OCT 14 '81 1:00 PM

Request of: *Ernestine Clark*

By *Ernestine Clark*
 De u

Fee:

6635 PAGE 053

27423-27508
file 35995-36017
47449-47578

Helvetia Group V

1980-1981

STATE OF ARIZONA)
) ss.
County of Pima)

BERT L. REID, being first duly sworn, deposes and says:

That he is a citizen of the United States of America, is more than twenty-one years of age, and resides at 3100 Twin Buttes - Sahuarita Road, Sahuarita, (P.O. Box 1064, Green Valley, Arizona 85614) Pima County, Arizona.

That he is personally acquainted with the mining claims listed on Exhibit A, which is attached hereto and made a part of this affidavit by reference, situated in the Helvetia Mining District of Pima County, Arizona, the location notices and latest amended location notices, if any, of which are recorded in the office of the County Recorder of Pima County in the books and at the pages indicated on Exhibit A.

That the said claims constitute a coherent group of mutually contiguous claims, all of which are held by Anamax Mining Company, an Arizona general partnership, and the same are operated as one group of claims by Anamax Mining Company, owner.

*updated
OP*

That between the 1st day of September, 1980, and the 1st day of September, 1981, work and improvements worth more than \$23,900.00 were done and performed for the benefit of the said group of claims and for all of the component claims in the group. That such work and improvements were done and performed at the expense of Anamax Mining Company and for the purpose of complying with the laws of the United States and the State of Arizona pertaining to assessment work or annual labor. That the value of such work and improvements was more than \$100.00 for each of the claims comprising the group.

That such work and improvements consisted of the following:

Cleaning and reentering drillhole and 1235 feet of core drilling.

That the men who labored upon such work and improvements were various employees of: Joy Manufacturing Company

P. O. Box 360135M

Pittsburgh, Pa. 15250

who was the contractor employed by Anamax Mining Company for the performance or completion of the described work and improvements.

I certify that the foregoing is a true and correct statement of the work performed and improvements made, to the best of my knowledge and belief.

Bert L. Reid

Bert L. Reid, Land Records Administrator
for ANAMAX MINING COMPANY, Owner
P.O. Box 127
Sahuarita, Arizona 85629

Subscribed and sworn to before me this 29th day of September,

Jose L. Conterre
Notary Public

My Commission expires:

April 15, 1983

B. L. MILNE STATE OFFICE

DEC 17 1981

10:30 A.M.

PIMA COUNTY, ARIZONA

7423-275

Exhibit A

Two Hundred Thirty Nine (239) unpatented lode mining claims situate in the Helvetia Mining District of Pima County, Arizona, the location notices and amended location notices, if any, of which are recorded in the office of the County Recorder of Pima County, Arizona, in the books and at the pages set forth below:

B.L.M. Serial No.	Name of Claim	Book	Page(s)	Location Notice Posted		
				Sec.	Twp.	Rge.
A MC 27423	ELK 1	3368	576	12	18S	15E
A MC 27424	" 2	"	577	"	"	"
A MC 27425	" 3	"	578	"	"	"
A MC 27426	" 4	"	579	"	"	"
A MC 27427	" 5	"	580	"	"	"
A MC 27428	" 6	"	581	"	"	"
A MC 27429	" 7	"	582	"	"	"
A MC 27430	" 8	"	583	"	"	"
A MC 27431	" 9	"	584	"	"	"
A MC 27432	" 10	"	585	"	"	"
A MC 27433	" 11	"	586	"	"	"
A MC 27434	" 12	"	587	"	"	"
A MC 27435	" 13	"	588	"	"	"
A MC 27436	" 14	"	589	"	"	"
A MC 27437	" 15	"	590	"	"	"
A MC 27438	" 16	"	591	"	"	"
A MC 27439	" 17	"	592	"	"	"
A MC 27440	" 18	"	593	"	"	"
A MC 27441	" 24 A	3423	185	11	"	"
A MC 27442	" 26 A	"	186	"	"	"
A MC 27443	" 27 A	"	187	"	"	"
A MC 27444	" 28 A	"	188	"	"	"
A MC 27445	" 29	3368	604	"	"	"
A MC 27446	" 30	"	605	"	"	"
A MC 27447	" 31	"	606	"	"	"
A MC 27448	" 32	"	607	"	"	"
A MC 27449	" 33	"	608	"	"	"
A MC 27450	" 34	"	609	"	"	"
A MC 27451	" 35	"	610	"	"	"
A MC 27452	" 35/AMENDED	6121	1273-1274	13	"	"
A MC 27453	" 36	3368	611	"	"	"
A MC 27454	" 37	"	612	"	"	"
A MC 27455	" 38	"	613	"	"	"
A MC 27456	" 39	"	614	"	"	"
A MC 27457	" 40	"	615	"	"	"
A MC 27458	" 41	"	616	"	"	"
A MC 27459	" 42	"	617	"	"	"
A MC 27460	" 43	"	618	"	"	"
A MC 27461	" 44	"	619	"	"	"
A MC 27462	" 45	"	620	"	"	"
A MC 27463	" 46	"	621	"	"	"
A MC 27464	" 47	"	622	"	"	"
A MC 27465	" 48	"	623	"	"	"
A MC 35995	" 49	"	624	14	"	"
A MC 35996	" 50	"	625	"	"	"
A MC 35997	" 51	"	626	"	"	"
A MC 35998	" 52	"	627	"	"	"
A MC 35999	" 53	"	628	"	"	"
A MC 36000	" 54	"	629	"	"	"
A MC 36001	" 55	"	630	"	"	"

unpatented

B. L. W. STATE OFFICE
DEC 17 1981
10:00 A.M.
PIMA COUNTY, ARIZONA

Location Notice Posted:

G & SR B&M

Pima County, Arizona

.L.M. erial No.	Name of Claim	Book	Page(s)	Sec.	Twp.	Rge.
MC 36002	ELK 56	3368	631	14	18S	15E
MC 36003	" 57	"	632	"	"	"
MC 36004	" 58	"	633	"	"	"
MC 36005	" 59	"	634	"	"	"
MC 36006	" 60	"	635	"	"	"
MC 36007	" 61	"	636	"	"	"
MC 36008	" 62	"	637	"	"	"
MC 36009	" 63	"	638	"	"	"
MC 36010	" 64	"	639	"	"	"
MC 36011	" 65	"	640	"	"	"
MC 36012	" 66	"	641	"	"	"
MC 36013	" 67	"	642	"	"	"
MC 36014	" 68	"	643	"	"	"
MC 36015	" 69	"	644	"	"	"
MC 27465	" 70	"	645	7	"	16E
MC 27466	" 71	"	646	"	"	"
MC 27467	" 72	"	647	"	"	"
MC 27468	" 73	"	648	"	"	"
MC 27469	" 74	"	649	"	"	"
MC 27470	" 75	"	650	"	"	"
MC 27471	" 76	"	651	"	"	"
MC 27472	" 77	"	652	"	"	"
MC 27473	" 78	"	653	"	"	"
MC 27474	" 79	"	654	"	"	"
MC 27475	" 80	"	655	"	"	"
MC 27476	" 81	"	656	"	"	"
MC 27477	" 82	"	657	12	"	15E
MC 27478	" 83	"	658	"	"	"
MC 27479	" 84	"	659	"	"	"
MC 27480	" 85	"	660	"	"	"
MC 27481	" 86	"	661	"	"	"
MC 27482	" 87	"	662	"	"	"
MC 27483	" 88	"	663	"	"	"
MC 27484	" 89	"	664	"	"	"
MC 27485	" 90	"	665	"	"	"
MC 27486	" 91	"	666	"	"	"
MC 27487	" 92	"	667	"	"	"
MC 27488	" 93	"	668	"	"	"
MC 27489	" 94	"	669	"	"	"
MC 27490	" 95	"	670	"	"	"
MC 27491	" 96	"	671	"	"	"
MC 27492	" 97	"	672	"	"	"
MC 27493	" 98	"	673	"	"	"
MC 27494	" 99	"	674	"	"	"
MC 27495	" 100A	3423	189	11	"	"
MC 27496	" 101A	"	190	"	"	"
MC 27497	" 102	3368	677	"	"	"
MC 27498	" 103	"	678	"	"	"
MC 27499	" 104	"	679	"	"	"
MC 27500	" 105	"	680	"	"	"
MC 27501	" 106	"	681	"	"	"
MC 27502	" 107	"	682	"	"	"
MC 27503	" 108	"	683	"	"	"
MC 27504	" 109	"	684	10	"	"
MC 27505	" 110	"	685	"	"	"
MC 27506	" 111	"	686	"	"	"
MC 27507	" 112	"	687	"	"	"
MC 36016	" 113	"	688	14	"	"
MC 36017	" 114	"	689	"	"	"
MC 27508	" 115	"	690	11	"	"

B.L. MINE OFFICE
 DEC 17 1981
 10:30 A.M.
 PIMA COUNTY, ARIZONA

Location Notice Posted:

G & SR B&M

Pima County, Arizona

B.L.M.

Serial No.	NAME OF Claim	Book	Page(s)	Sec.	Twp.	Rge.
A MC 47449	CANYON NO. 1	6048	1159-1160	1	18S	15E
A MC 47450	" " 2	"	1161-1162	"	"	"
A MC 47451	" " 3	"	1163-1164	"	"	"
A MC 47452	" " 4	"	1165-1166	"	"	"
A MC 47453	" " 5	"	1167-1168	"	"	"
A MC 47454	" " 6	"	1169-1170	"	"	"
A MC 47455	" " 7	"	1171-1172	"	"	"
A MC 47456	" " 8	"	1173-1174	"	"	"
A MC 47457	" " 9	"	1175-1176	"	"	"
A MC 47458	" " 10	"	1177-1178	"	"	"
A MC 47459	" " 11	"	1179-1180	"	"	"
A MC 47460	" " 12	"	1181-1182	"	"	"
A MC 47461	" " 13	"	1183-1184	"	"	"
A MC 47462	" " 14	"	1185-1186	"	"	"
A MC 47463	" " 15	"	1187-1188	"	"	"
A MC 47464	" " 16	"	1189-1190	"	"	"
A MC 47465	" " 17	"	1191-1192	"	"	"
A MC 47466	" " 18	"	1193-1194	"	"	"
A MC 47467	" " 19	"	1195-1196	"	"	"
A MC 47468	" " 20	"	1197-1198	"	"	"
A MC 47469	" " 21	"	1199-1200	"	"	"
A MC 47470	" " 22	"	1201-1202	"	"	"
A MC 47471	" " 23	"	1203-1204	"	"	"
A MC 47472	" " 24	"	1205-1206	"	"	"
A MC 47473	" " 25	"	1207-1208	"	"	"
A MC 47474	" " 26	"	1209-1210	"	"	"
A MC 47475	" " 27	"	1211-1212	"	"	"
A MC 47476	" " 28	"	1213-1214	"	"	"
A MC 47477	" " 29	"	1215-1216	"	"	"
A MC 47478	" " 30	"	1217-1218	"	"	"
A MC 47479	" " 31	"	1219-1220	"	"	"
A MC 47480	" " 32	"	1221-1222	"	"	"
A MC 47481	" " 33	"	1223-1224	7	"	16E
A MC 47482	" " 34	"	1225-1226	"	"	"
A MC 47483	" " 35	"	1227-1228	"	"	"
A MC 47484	" " 36	"	1229-1230	"	"	"
A MC 47485	" " 37	"	1231-1232	"	"	"
A MC 47486	" " 38	"	1233-1234	"	"	"
A MC 47487	" " 39	"	1235-1236	"	"	"
A MC 47488	" " 40	"	1237-1238	"	"	"
A MC 47489	" " 41	"	1239-1240	"	"	"
A MC 47490	" " 42	"	1241-1242	"	"	"
A MC 47491	" " 43	"	1243-1244	"	"	"
A MC 47492	" " 44	"	1245-1246	6	"	"
A MC 47493	" " 45	"	1247-1248	"	"	"
A MC 47494	" " 46	"	1249-1250	"	"	"
A MC 47495	" " 47	"	1251-1252	"	"	"
A MC 47496	" " 48	"	1253-1254	"	"	"
A MC 47497	" " 49	"	1255-1256	"	"	"
A MC 47498	" " 50	"	1257-1258	"	"	"
A MC 47499	" " 51	"	1259-1260	"	"	"
A MC 47500	" " 52	"	1261-1262	"	"	"
A MC 47501	" " 53	"	1263-1264	"	"	"
A MC 47502	" " 54	"	1265-1266	"	"	"
A MC 47503	" " 55	"	1267-1268	"	"	"
A MC 47504	" " 56	"	1269-1270	"	"	"
A MC 47505	" " 57	"	1271-1272	"	"	"
A MC 47506	" " 58	"	1273-1274	"	"	"
A MC 47507	" " 59	"	1275-1276	"	"	"
A MC 47508	" " 60	"	1277-1278	"	"	"
A MC 47509	" " 61	"	1279-1280	"	"	"

B. L. M. CLAIMS OFFICE
 DEC 17 1981
 10:30 A.M.
 PIMA COUNTY, ARIZONA

Location Notice Posted:

G & SR B&M

Pima County, Arizona

B.L.M. Serial No.	Name of Claim	Book	Page(s)	Sec.	Twp.	Rge.
A MC 47510	CANYON NO. 62	6048	1281-1282	6	18S	16E
A MC 47511	" " 63	"	1283-1284	"	"	"
A MC 47512	" " 64	"	1285-1286	7	"	"
A MC 47513	" " 65	"	1287-1288	"	"	"
A MC 47514	" " 66	"	1289-1290	"	"	"
A MC 47515	" " 67	"	1291-1292	"	"	"
A MC 47516	" " 68	"	1293-1294	"	"	"
A MC 47517	" " 69	"	1295-1296	"	"	"
A MC 47518	" " 70	"	1297-1298	"	"	"
A MC 47519	" " 71	"	1299-1300	"	"	"
A MC 47520	" " 72	"	1301-1302	"	"	"
A MC 47521	" " 73	"	1303-1304	"	"	"
A MC 47522	" " 74	"	1305-1306	"	"	"
A MC 47523	" " 75	"	1307-1308	"	"	"
A MC 47524	" " 76	"	1309-1310	"	"	"
A MC 47525	" " 77	"	1311-1312	"	"	"
A MC 47526	" " 78	"	1313-1314	"	"	"
A MC 47527	" " 79	"	1315-1316	"	"	"
A MC 47528	" " 80	"	1317-1318	6	"	"
A MC 47529	" " 81	"	1319-1320	"	"	"
A MC 47530	" " 82	"	1321-1322	"	"	"
A MC 47531	" " 83	"	1323-1324	"	"	"
A MC 47532	" " 84	"	1325-1326	"	"	"
A MC 47533	" " 85	"	1327-1328	"	"	"
A MC 47534	" " 86	"	1329-1330	"	"	"
A MC 47535	" " 87	"	1331-1332	"	"	"
A MC 47536	" " 88	"	1333-1334	"	"	"
A MC 47537	" " 89	"	1335-1336	"	"	"
A MC 47538	" " 90	"	1337-1338	"	"	"
A MC 47539	" " 91	"	1339-1340	"	"	"
A MC 47540	" " 92	"	1341-1342	"	"	"
A MC 47541	" " 93	"	1343-1344	"	"	"
A MC 47542	" " 94	"	1345-1346	"	"	"
A MC 47543	" " 95	"	1347-1348	"	"	"
A MC 47544	" " 96	"	1349-1350	"	"	"
A MC 47545	" " 97	"	1351-1352	"	"	"
A MC 47546	" " 98	"	1353-1354	"	"	"
A MC 47547	" " 99	"	1355-1356	"	"	"
A MC 47548	" " 100	"	1357-1358	8	"	"
A MC 47549	" " 101	"	1359-1360	"	"	"
A MC 47550	" " 102	"	1361-1362	"	"	"
A MC 47551	" " 103	"	1363-1364	"	"	"
A MC 47552	" " 104	"	1365-1366	"	"	"
A MC 47553	" " 105	"	1367-1368	"	"	"
A MC 47554	" " 106	"	1369-1370	"	"	"
A MC 47555	" " 107	"	1371-1372	"	"	"
A MC 47556	" " 108	"	1373-1374	"	"	"
A MC 47557	" " 109	"	1375-1376	"	"	"
A MC 47558	" " 110	"	1377-1378	"	"	"
A MC 47559	" " 111	"	1379-1380	"	"	"
A MC 47560	" " 112	"	1381-1382	"	"	"
A MC 47561	" " 113	"	1383-1384	"	"	"
A MC 47562	" " 114	"	1385-1386	"	"	"
A MC 47563	" " 115	"	1387-1388	"	"	"
A MC 47564	" " 116	"	1389-1390	5	"	"
A MC 47565	" " 117	"	1391-1392	"	"	"
A MC 47566	" " 118	"	1393-1394	"	"	"
A MC 47567	" " 119	"	1395-1396	"	"	"
A MC 47568	" " 120	"	1397-1398	"	"	"
A MC 47569	" " 121	"	1399-1400	"	"	"
A MC 47570	" " 122	"	1401-1402	"	"	"
A MC 47571	" " 123	"	1403-1404	"	"	"
A MC 47572	" " 124	"	1405-1406	"	"	"

B. L. BLAKE STATE OFFICE
 DEC 17 1981
 10:00 A.M.
 PIMA COUNTY, ARIZONA

Location Notice Posted:

G & SR B&M

Pima County, Arizona


B.L.M.

Serial No.	Name of Claim	Book	Pages	Sec.	Twp.	Rge.
A MC 47573	CANYON NO. 125	6048	1407-1408	5	18S	16E
A MC 47574	" " 126	"	1409-1410	"	"	"
A MC 47575	" " 127	"	1411-1412	"	"	"
A MC 47576	" " 128	"	1413-1414	"	"	"
A MC 47577	" " 129	"	1415-1416	"	"	"
A MC 47578	" " 130	"	1417-1418	"	"	"

... 3.50 107891

INDEXED	COPIES	BLOTTED
---------	--------	---------

State of Arizona } ss
County of Pima }



I hereby certify that the instrument was filed for record as request

Date: OCT 14 '81 - 1 00 PM
Book: 6635 Page: 957-962

Witness my hand and Official Seal
day and year above written

RICHARD L. KENNEDY, County Recorder
By: Sheraldine Clark
Deputy

B. L. M. OFFICE
OCT 17 1981
10:50 A.M.
PIMA COUNTY

Helvetia Group I

1979-1980

RECEIVED
STATE OFFICE
DEC 15 3 41 PM '80
PHOENIX, ARIZONA

STATE OF ARIZONA)
) ss.
County of Pima)

BERT L. REID, being first duly sworn, deposes and says:

That he is a citizen of the United States of America, is more than twenty-one of age, and resides at 3100 Twin Buttes-Sahuarita Road, Sahuarita (P.O. Box 1064, Green Valley, Arizona 85614) Pima County, Arizona.

That he is personally acquainted with the mining claims listed on Exhibit A, which is attached hereto and made a part of this affidavit by reference, situated in the Helvetia Mining District of Pima County, Arizona, the location notices and latest amended location notices if any, of which are recorded in the office of the County Recorder of Pima County in the books and at the pages indicated on Exhibit A.

That the said claims are a part of a coherent group of mutually contiguous claims, both patented and unpatented, all of which are held by Anamax Mining Company, an Arizona general partnership, and the same are operated as one group of claims by Anamax Mining Company, owner.

That between the 1st day of September, 1979, and the 1st day of September, 1980, work and improvements worth more than \$7,200.00 were done and performed for the benefit of the claims listed on Exhibit A and for all of the component claims in the group. That such work and improvements were done and performed at the expense of Anamax Mining Company and for the purpose of complying with the laws of the United States and the State of Arizona pertaining to assessment work or annual labor. That the value of such work and improvements was more than \$100.00 for each of the claims listed on Exhibit A.

That such work and improvements consisted of the following:
Mobilization and drill site preparation and 375 feet of core drilling.

That the men who labored upon such work and improvements were various employees of: Sierrita Mining & Ranching Co. Joy Manufacturing Co.
Box 25A, Sasabe Star Route A P.O. Box 360135
Tucson, Arizona 85736 D Pittsburgh, Pa. 15250
who were the contractors employed by Anamax Mining Company for the performance or completion of the described work and improvements.

I certify that the foregoing is a true and correct statement of the work performed and improvements made, to the best of my knowledge and belief.

Bert L. Reid
Bert L. Reid, Land Records Administrator
for ANAMAX MINING COMPANY, Owner
P.O. Box 127
Sahuarita, Arizona 85629

Subscribed and sworn to before me this 4th day of November,

Jane Constantine
Notary Public

My Commission expires:

April 15, 1983




Exhibit A

RECEIVED
DEC 15 3 42 PM '06
PHOENIX, ARIZONA

Seventy-two (72) unpatented lode mining claims situate in the Helvetia Mining District of Pima County, Arizona, the location notices and latest amended location notices, if any, of which are recorded in the office of the County Recorder of Pima County, Arizona in the books and at the pages set forth below:

B.L.M. Serial No.	Name of Claim	Book	Page (s)	Location Notice Posted:		
				Sec.	Twp.	Rge.
A MC 62790	MARLA	6104	1237-1238	22	18S	15E
A MC 62791	MARLA NO. 2	"	1239-1240	"	"	"
A MC 62792	MARLA NO. 3	"	1241-1242	"	"	"
A MC 62796	MARLA NO. 4	"	1243-1244	"	"	"
A MC 2210 ✓	ALACHUA	916	549	"	"	"
	ALACHUA/AMENDED	5436	817	"	"	"
A MC 62735	BAKER	916	550	15	"	"
A MC 62736	DADE	"	551	"	"	"
A MC 62737	EUSTIS	"	552	"	"	"
A MC 62738	FLAGLER	"	553	"	"	"
A MC 62739	GLADES	"	554	"	"	"
A MC 62740	HILLSBOROUGH	"	555	"	"	"
A MC 62741	INDIAN RIVER	"	556	"	"	"
A MC 62742	JACKSON	"	557	"	"	"
A MC 62743	KISSIMMEE	"	558	"	"	"
A MC 62744	LIBERTY	"	559	"	"	"
A MC 62745	MANATEE	"	560	"	"	"
A MC 62746	NASSAU	"	561	"	"	"
A MC 62747	OKEECHOBEE	"	562	"	"	"
A MC 62748	PUTNAM	"	563	"	"	"
A MC 62749	POLK	948	23	"	"	"
A MC 62750	ORANGE	"	24	"	"	"
A MC 62751	VOLUSIA	"	25	"	"	"
A MC 62752	ESCAMBIA	"	26	"	"	"
A MC 62753	LEON	"	27	22	"	"
A MC 62754	SEMINOLE	"	31	10	"	"
A MC 62755	LEE	"	33	"	"	"
A MC 62756	PALM	"	34	15	"	"
A MC 62757	WAKULLA	"	471	"	"	"
A MC 62758	BREVARD	"	28	10	"	"
A MC 62759	GADSDEN	"	29	"	"	"
A MC 62760	PASCO	"	30	"	"	"
A MC 62761	HENDRY	"	470	"	"	"
A MC 62762	AUSTIN	979	363	"	"	"
A MC 62763	AUBURN	"	364	"	"	"
A MC 62764	MARION	948	32	"	"	"
A MC 62765	UNION	"	469	"	"	"
A MC 62766	Ruby	287	256	15	"	"
A MC 95314	ORANGE NO. 2A	6159	1133-1134	"	"	"
A MC 62794	HENDRY NO. 2	6104	1247-1248	10	"	"
A MC 62795	UNION NO. 2	"	1249-1250	"	"	"
A MC 2206 ✓	FLAT TOP	913	600	15	"	"
	FLAT TOP/AMENDED	5436	813	"	"	"

6402117084

B.L.M.

Serial No.

Name of Claim

RECEIVED
B 47 STATE OFFICE

DEL 15 3 42 PM '80

Location Notice Posted:

G & SR B&M


Pima County, Arizona

Sec. Twp. Rge.

Serial No.	Name of Claim	Book	Page	Sec.	Twp.	Rge.
A MC 62767 ✓	Irish	287	259	15	18S	15E
A MC 62768 ✓	DUZY	932	231	22	"	"
A MC 2205 ✓	Walthum	942	87	"	"	"
A MC 2209 ✓	Walthum/AMENDED	5436	812	"	"	"
A MC 2208 ✓	SUZY	934	536	"	"	"
A MC 2207 ✓	SUZY/AMENDED	5436	816	"	"	"
A MC 62769 ✓	The Axe	287	258	"	"	"
A MC 62770 ✓	The Axe/AMENDED	5436	815	14	"	"
A MC 62771 ✓	ROUND TOP	914	1	"	"	"
A MC 62772 ✓	ROUND TOP/AMENDED	5436	814	15	"	"
A MC 62773 ✓	BOSTON	1750	237	22	"	"
A MC 62774 ✓	The Alta No. I	MMM	294	"	"	"
A MC 62775 ✓	The Alta No. 1/AMENDED	464	65	15	"	"
A MC 62776 ✓	America No. I	MMM	295	"	"	"
A MC 62777 ✓	America No. 1/AMENDED	464	63	"	"	"
A MC 62778 ✓	America No. 2	MMM	293	"	"	"
A MC 62779 ✓	America No. 2/AMENDED	464	64	"	"	"
A MC 62780 ✓	Apricot	MMM	292	"	"	"
A MC 62781 ✓	Apricot/AMENDED	464	60	"	"	"
A MC 62782 ✓	French King	MMM	289	"	"	"
A MC 62783 ✓	French King/AMENDED	464	67	"	"	"
A MC 62784 ✓	Alexander	MMM	290	"	"	"
A MC 62785 ✓	Alexander/AMENDED	464	59	"	"	"
A MC 62786 ✓	Italian Queen	MMM	291	"	"	"
A MC 62787 ✓	Italian Queen/AMENDED	464	71	"	"	"
A MC 62788 ✓	Shovel	MMM	331	"	"	"
A MC 62789 ✓	Shovel/AMENDED	464	70	"	"	"
A MC 62790 ✓	Four Queens	287	257	"	"	"
A MC 62791 ✓	Annie No. I	MMM	333	"	"	"
A MC 62792 ✓	Annie No. 1/AMENDED	464	61	"	"	"
A MC 62793 ✓	Annie No. 2	MMM	334	"	"	"
A MC 62794 ✓	Annie No. 2/AMENDED	464	62	"	"	"
A MC 62795 ✓	Corner Stone	MMM	464	"	"	"
A MC 62796 ✓	Corner Stone No. I.	MMM	465	"	"	"
A MC 62797 ✓	Corner Stone No. 1/AMENDED	464	68	"	"	"
A MC 62798 ✓	Corner Stone No. 3	MMM	467	"	"	"
A MC 62799 ✓	Corner Stone No.3/AMENDED	464	69	10	"	"
A MC 62800 ✓	Cherry	MMM	330	"	"	"
A MC 62801 ✓	Cherry/AMENDED	464	66	14	"	"
A MC 62802 ✓	TELEMETER FRACTION	2075	381	"	"	"
A MC 62803 ✓	TELEMETER FRACTION/AMENDED	5013	166	"	"	"
A MC 62804 ✓	WEST END FRACTION	2075	383	"	"	"
A MC 62805 ✓	WEST END FRACTION/AMENDED	5013	164	"	"	"
A MC 62806 ✓	HATTIE FRACTION	2075	382	"	"	"
A MC 62807 ✓	HATTIE FRACTION/AMENDED	5013	165	"	"	"
A MC 36022 ✓	SHADOW #1	2827	63	23	"	"
A MC 36023 ✓	SHADOW #2	"	64	"	"	"
A MC 36024 ✓	SHADOW #3	"	65	"	"	"
A MC 36025 ✓	SHADOW #4	"	66	24	"	"
A MC 62788 ✓	RAKE	3869	110	15	"	"
A MC 62789 ✓	HOE	"	111	"	"	"

120144

3.00 Mail



INDEXED	COPIES	BLOTTED
---------	--------	---------

State of Arizona }
County of Pima } ss

I hereby certify that the instrument was filed for record as requested of Arizona Mining Co.

Date NOV 07 '80 - 4 20 PM

Book 6402 Page 1083-1085

Witness my hand and Official Seal

day and year above written

JOE BEDARD County Recorder

By Geraldine Clark

Deputy

6402 PAGE 1085

AFFIDAVIT OF LABOR PERFORMED AND IMPROVEMENTS MADE

Helvetia Group II

91-35941

1979-1980

RECEIVED
DEC 15 3 42 PM '80
PHEONIX, ARIZONA

1512-8154

STATE OF ARIZONA)
) ss.
County of Pima)

BERT L. REID, being first duly sworn, deposes and says:

That he is a citizen of the United States of America, is more than twenty-one of age, and resides at 3100 Twin Buttes-Sahuarita Road, Sahuarita (P.O. Box 1064, Green Valley, Arizona 85614) Pima County, Arizona.

That he is personally acquainted with the mining claims listed on Exhibit A, which is attached hereto and made a part of this affidavit by reference, situated in the Helvetia Mining District of Pima County, Arizona, the location notices and latest amended location notices if any, of which are recorded in the office of the County Recorder of Pima County in the books and at the pages indicated on Exhibit A.

That the said claims are a part of a coherent group of mutually contiguous claims, both patented and unpatented, all of which are held by Anamax Mining Company, an Arizona general partnership, and the same are operated as one group of claims by Anamax Mining Company, owner.

That between the 1st day of September, 1979, and the 1st day of September, 1980, work and improvements worth more than \$31,100.00 were done and performed for the benefit of the claims listed on Exhibit A and for all of the component claims in the group. That such work and improvements were done and performed at the expense of Anamax Mining Company and for the purpose of complying with the laws of the United States and the State of Arizona pertaining to assessment work or annual labor. That the value of such work and improvements was more than \$100.00 for each of the claims listed on Exhibit A.

That such work and improvements consisted of the following:
Site preparation, 210 ft. noncore drilling and 1567 ft. core drilling.

That the men who labored upon such work and improvements were various employees of: Sierrita Mining & Ranching Co., Box 25A, Sasabe Star Route, Tucson, Arizona, 85736; Harness Drilling Company, P.O. Box 17526, Tucson, Arizona 85731; and Joy Manufacturing Company, P.O. Box 360135, Pittsburgh, Pennsylvania 15250


who were the contractors employed by Anamax Mining Company for the performance or completion of the described work and improvements.

I certify that the foregoing is a true and correct statement of the work performed and improvements made, to the best of my knowledge and belief.

Bert L. Reid
Bert L. Reid, Land Records Administrator
for ANAMAX MINING COMPANY, Owner
P.O. Box 127
Sahuarita, Arizona 85629

Subscribed and sworn to before me this 4th day of November,

Jane Constantine
Notary Public



My Commission expires:
April 25, 1983

EXHIBIT A

Three-hundred eleven (311) unpatented lode mining claims situate in the Helvetia Mining District of Pima County, Arizona, the location notices and amended location notices of which are recorded in the office of the County Recorder of Pima County, Arizona, in the books and at the pages set forth below.

B.L.M. Serial No.	Name of Claim	Book	Page	Location Notice Posted:		
				G & SR B&M Pima County, Arizona		
				Sec.	Twp.	Rge.
A MC 74390 ✓	JOHN	995	395	19	18S	16E
A MC 74391 ✓	JOE	"	396	24	"	15E
A MC 74392 ✓	BEN	"	392	"	"	"
A MC 74393 ✓	PETE	"	394	"	"	"
A MC 2200 ✓	JIM	"	391	"	"	"
	JIM/AMENDED	5436	802	"	"	"
A MC 46810 ✓	ART	1009	441			
	ART/AMENDED	2078	459	19	"	16E
A MC 46811 ✓	AL	1009	442			
	AL/AMENDED	2078	460	"	"	"
A MC 46812 ✓	SAM	1009	439			
	SAM/AMENDED	2078	461	"	"	"
A MC 46813 ✓	FRED	1009	440			
	FRED/AMENDED	2078	462	"	"	"
A MC 46814 ✓	BERT	1009	443			
	BERT/AMENDED	2078	463	"	"	"
A MC 46815 ✓	BOB	995	393	24	"	15E
A MC 36018 ✓	BUZZARD NO. 2	2089	291	14	"	"
A MC 36019 ✓	BUZZARD NO. 3	"	292	"	"	"
A MC 36020 ✓	BUZZARD NO. 4	"	293	13	"	"
A MC 36021 ✓	BUZZARD NO. 5	"	294	"	"	"
A MC 36028 ✓	FLYING DUTCHMAN NO.2	"	295	"	"	"
A MC 36029 ✓	FLYING DUTCHMAN NO.3	"	296	"	"	"
A MC 36030 ✓	FLYING DUTCHMAN NO.4	"	297	"	"	"
A MC 36031 ✓	FLYING DUTCHMAN NO. 5	"	298	"	"	"
A MC 36032 ✓	FLYING DUTCHMAN NO. 6	"	299	"	"	"
	FLYING DUTCHMAN NO.6/ AMENDED	6121	1267-1268	"	"	"
A MC 75181	FLYING DUTCHMAN #7A	6121	1269-1270	"	"	"
A MC 36034 ✓	BLACK BESS NO. 2	2089	290	"	"	"
A MC 75182 ✓	BLUE POINT No.2A	6121	1271-1272	"	"	"
A MC 36036 ✓	K.W.L.	2078	442	"	"	"
A MC 36037 ✓	G.E.J.	"	443	"	"	"
A MC 36038 ✓	R.F.E.	"	444	24	"	"
A MC 36039 ✓	R.C.M.	"	445	13	"	"
A MC 75183 ✓	ALPINE #1A	6121	1275-1276	"	"	"
A MC 75184 ✓	ALPINE #2A	"	1277-1278	"	"	"
A MC 75185 ✓	ALPINE #3A	"	1279-1280	18	"	16E
A MC 75186 ✓	ALPINE #4A	"	1281-1282	"	"	"
A MC 27513 ✓	ALPINE #5	2221	495	"	"	"
	ALPINE #5/AMENDED	6121	1283-1284	"	"	"
A MC 27514 ✓	ALPINE #6	2221	496	"	"	"
	ALPINE #6/AMENDED	6121	1285-1286	"	"	"
A MC 27515 ✓	ALPINE #7	2221	497	"	"	"
	ALPINE #7/AMENDED	6121	1287-1288	"	"	"
A MC 27516 ✓	ALPINE #8	2221	498	"	"	"
	ALPINE #8/AMENDED	6121	1289-1290	"	"	"
A MC 27517 ✓	ALPINE #9	2221	499	"	"	"
	ALPINE #9/AMENDED	6121	1291-1292	"	"	"
A MC 27518 ✓	ALPINE #10	2221	500	"	"	"
	ALPINE #10/AMENDED	6121	1293-1294	13	"	15E
A MC 27519 ✓	ALPINE #11	2221	501	"	"	"
	ALPINE #11/AMENDED	6121	1295-1296	"	"	"
A MC 27520 ✓	ALPINE #12	2221	502	"	"	"
	ALPINE #12/AMENDED	6121	1297-1298	"	"	"
A MC 27521 ✓	ALPINE #13	2221	503	"	"	"
A MC 27522 ✓	ALPINE #14	"	504	"	"	"
A MC 27523 ✓	ALPINE #15	"	505	18	"	16E
A MC 27524 ✓	ALPINE #16	"	506	"	"	"
A MC 27525 ✓	ALPINE #17	"	507	"	"	"
A MC 27526 ✓	ALPINE #18	"	508	"	"	"
A MC 27527 ✓	ALPINE #19	2230	138	"	"	"
A MC 27528 ✓	ALPINE #20	"	139	"	"	"

RECEIVED
 COUNTY RECORDER'S OFFICE
 PIMA COUNTY, ARIZONA
 DEC 15 3 42 PM '90

64021087

B.L.M.

Serial No.	Name of Claim	Book	Page	Sec.	Twp.	Rge.
A MC 27529 ✓	ALPINE #21	2230	140	18	18S	16E
A MC 27530 ✓	ALPINE #22	"	141	"	"	"
A MC 27531 ✓	ALPINE #23	"	142	"	"	"
A MC 27532 ✓	ALPINE #24	"	143	"	"	"
A MC 36040 ✓	SYCAMORE #1	2078	446	24	"	15E
A MC 36041 ✓	SYCAMORE #2	"	447	19	"	16E
A MC 36042 ✓	SYCAMORE #3	"	448	"	"	"
A MC 36043 ✓	SYCAMORE #4	"	449	"	"	"
	SYCAMORE #4/AMENDED	6121	1299-1300	"	"	"
A MC 36044 ✓	SYCAMORE #5	2078	450	"	"	"
	SYCAMORE #5/AMENDED	6121	1301-1302	"	"	"
A MC 36045 ✓	SYCAMORE #6	2078	451	"	"	"
	SYCAMORE #6/AMENDED	6121	1303-1304	"	"	"
A MC 36046 ✓	SYCAMORE #7	2078	452	"	"	"
	SYCAMORE #7/AMENDED	6121	1305-1306	"	"	"
A MC 36047 ✓	SYCAMORE #8	2078	453	"	"	"
	SYCAMORE #8/AMENDED	6121	1307-1308	24	"	15E
A MC 36048 ✓	SYCAMORE #9	2078	454	19	"	16E
A MC 36049 ✓	SYCAMORE #10	"	455	"	"	"
A MC 36050 ✓	SYCAMORE #11	"	456	"	"	"
A MC 36051 ✓	SYCAMORE #12	"	457	"	"	"
A MC 36063 ✓	AMOLE NO. 2	2051	262	"	"	"
A MC 2211 ✓	MALACHITE FRACTION	2110	263	"	"	"
	MALACHITE FRACTION/ AMENDED	5436	807	"	"	"
A MC 36089 ✓	GUNSITE NO. 4	1941	341	"	"	"
A MC 36091 ✓	GUNSITE 6-B	2110	264	"	"	"
A MC 36092 ✓	GUNSITE NO. 7	1941	344	"	"	"
A MC 36093 ✓	GUNSITE 7A	2411	174	"	"	"
A MC 36094 ✓	GUNSITE NO 8	1941	345	"	"	"
A MC 36095 ✓	GUNSITE NO, 9	"	346	"	"	"
A MC 36096 ✓	GUNSITE NO. 10	"	347	"	"	"
A MC 36097 ✓	GUNSITE NO. 11	"	348	"	"	"
A MC 36098 ✓	GUNSITE NO. 12	"	349	"	"	"
A MC 36099 ✓	GUNSITE NO, 13	"	350	"	"	"
A MC 36100 ✓	GUNSITE NO. 14	"	351	"	"	"
A MC 36101 ✓	GUNSITE NO.15	"	352	"	"	"
A MC 36102 ✓	GUNSITE NO. 16	"	353	"	"	"
A MC 2204 ✓	A.O.T. FRACTION	2054	186	"	"	"
	A.O.T. FRACTION/ AMENDED	5436	811	24	"	15E
A MC 2202 ✓	INDIAN CLUB FRACTION	2054	187	"	"	"
	" " "/AMENDED	5436	809	"	"	"
A MC 2201 ✓	ISLE ROYAL FRACTION	2054	188	"	"	"
	" " "/AMENDED	5436	808	"	"	"
A MC 2203 ✓	PILOT FRACTION	2051	261	"	"	"
	PILOT FRACTION/AMENDED	5436	810	"	"	"
A MC 25261 ✓	Wasp 56	3786	56	20	"	16E
A MC 25262 ✓	Wasp 57	"	57	"	"	"
A MC 25263 ✓	Wasp 58	"	58	"	"	"
	Wasp 58/AMENDED	3842	133	"	"	"
A MC 25275 ✓	Wasp 111	3786	70	17	"	"
A MC 25276 ✓	Wasp 112	"	71	"	"	"
A MC 25277 ✓	Wasp 113	"	72	"	"	"
A MC 25278 ✓	Wasp 114	"	73	"	"	"
A MC 25279 ✓	Wasp 115	"	74	"	"	"
A MC 25280 ✓	Wasp 116	"	75	"	"	"
A MC 25281 ✓	Wasp 117	"	76	"	"	"
A MC 25282 ✓	Wasp 118	"	77	"	"	"
A MC 25283 ✓	Wasp 119	"	78	"	"	"
A MC 25284 ✓	Wasp 120	"	79	"	"	"
A MC 25285 ✓	Wasp 121	"	80	"	"	"
A MC 25286 ✓	Wasp 122	"	81	"	"	"
A MC 25287 ✓	Wasp 123	"	82	"	"	"
A MC 25288 ✓	Wasp 124	"	83	"	"	"
A MC 25289 ✓	Wasp 125	"	84	"	"	"
A MC 25290 ✓	Wasp 126	"	85	"	"	"
A MC 25291 ✓	Wasp 127	"	86	"	"	"
A MC 25292 ✓	Wasp 128	"	87	"	"	"
A MC 25293 ✓	Wasp 129	"	88	"	"	"
A MC 25294 ✓	Wasp 130	"	89	"	"	"
A MC 25317 ✓	Wasp 223	"	112	"	"	"
A MC 25318 ✓	Wasp 224	"	113	"	"	"
A MC 25319 ✓	Wasp 225	"	114	"	"	"

RECEIVED
 PHOENIX, ARIZONA
 DEC 15 3 42 PM '90

Location Notice Posted:

G & SR B&M

Pima County, Arizona

B.L.M.

Serial No.	Name of Claim	Book	Page	Sec.	Twp.	Rge.
A MC 25320 ✓	Wasp 226	3786	115	17	18S	16E
A MC 25321 ✓	Wasp 227	"	116	"	"	"
A MC 25322 ✓	Wasp 228	"	117	"	"	"
A MC 25323 ✓	Wasp 229	"	118	"	"	"
A MC 25324 ✓	Wasp 230	"	119	"	"	"
A MC 25325 ✓	Wasp 231	"	120	"	"	"
A MC 25326 ✓	Wasp 232	"	121	"	"	"
A MC 25327 ✓	Wasp 233	"	122	"	"	"
A MC 25328 ✓	Wasp 234	"	123	"	"	"
A MC 25329 ✓	Wasp 235	"	124	"	"	"
A MC 25330 ✓	Wasp 236	"	125	"	"	"
A MC 25331 ✓	Wasp 237	"	126	"	"	"
A MC 25332 ✓	Wasp 238	"	127	"	"	"
A MC 25333 ✓	Wasp 239	"	128	"	"	"
A MC 25334 ✓	Wasp 240	"	129	"	"	"
A MC 25335 ✓	Wasp 241	"	130	"	"	"
A MC 25336 ✓	Wasp 242	"	131	"	"	"
A MC 25375 ✓	Wasp 339	"	170	"	"	"
	WASP 339/AMENDED	6216	995-996	21	18S	16E
A MC 25376 ✓	Wasp 340	3786	171	"	"	"
A MC 25377 ✓	Wasp 341	"	172	"	"	"
A MC 25378 ✓	Wasp 342	"	173	"	"	"
A MC 25379 ✓	Wasp 343	"	174	"	"	"
A MC 25380 ✓	Wasp 344	"	175	"	"	"
A MC 25381 ✓	Wasp 345	"	176	"	"	"
A MC 25382 ✓	Wasp 346	"	177	"	"	"
A MC 25383 ✓	Wasp 347	"	178	"	"	"
A MC 25384 ✓	Wasp 348	"	179	"	"	"
A MC 25385 ✓	Wasp 349	"	180	"	"	"
A MC 25386 ✓	Wasp 350	"	181	"	"	"
A MC 25387 ✓	Wasp 351	"	182	"	"	"
A MC 25388 ✓	Wasp 352	"	183	"	"	"
A MC 25389 ✓	Wasp 353	"	184	"	"	"
A MC 25390 ✓	Wasp 354	"	185	"	"	"
A MC 25391 ✓	Wasp 355	"	186	"	"	"
A MC 25392 ✓	Wasp 356	"	187	"	"	"
A MC 25393 ✓	Wasp 357	"	188	"	"	"
A MC 25394 ✓	Wasp 358	"	189	"	"	"
A MC 25395 ✓	Wasp 359	"	190	16	"	"
A MC 25396 ✓	Wasp 360	"	191	"	"	"
A MC 25397 ✓	Wasp 361	"	192	"	"	"
A MC 25398 ✓	Wasp 362	"	193	"	"	"
A MC 25399 ✓	Wasp 363	"	194	"	"	"
A MC 25400 ✓	Wasp 364	"	195	"	"	"
A MC 25401 ✓	Wasp 365	"	196	"	"	"
A MC 25402 ✓	Wasp 366	"	197	"	"	"
A MC 25403 ✓	Wasp 367	"	198	"	"	"
A MC 25404 ✓	Wasp 368	"	199	"	"	"
A MC 25405 ✓	Wasp 369	"	200	"	"	"
A MC 25406 ✓	Wasp 370	"	201	"	"	"
A MC 25407 ✓	Wasp 371	"	202	"	"	"
A MC 25408 ✓	Wasp 372	"	203	"	"	"
A MC 25409 ✓	Wasp 373	"	204	"	"	"
A MC 25410 ✓	Wasp 374	"	205	"	"	"
A MC 25411 ✓	Wasp 375	"	206	"	"	"
A MC 25412 ✓	Wasp 376	"	207	"	"	"
A MC 25413 ✓	Wasp 377	"	208	"	"	"
A MC 25414 ✓	Wasp 378	"	209	"	"	"
A MC 25453 ✓	Wasp 439	"	248	21	"	"
A MC 25454 ✓	Wasp 440	"	249	"	"	"
A MC 25455 ✓	Wasp 441	"	250	"	"	"
A MC 25456 ✓	Wasp 442	"	251	"	"	"
A MC 25457 ✓	Wasp 443	"	252	"	"	"
A MC 25458 ✓	Wasp 444	"	253	"	"	"
A MC 25459 ✓	Wasp 445	"	254	"	"	"

RECEIVED
 BUREAU OF LAND MANAGEMENT
 PHOENIX, ARIZONA
 DEC 15 3 42 PM '80.

64021089

B.L.M.

Serial No.	Name of Claim	Book	Page	Sec.	Twp.	Rge.
A MC 25460 ✓	Wasp 446	3786	255	21	18S	16E
A MC 25461 ✓	Wasp 447	"	256	"	"	"
A MC 25462 ✓	Wasp 448	"	257	"	"	"
A MC 25463 ✓	Wasp 449	"	258	22	"	"
A MC 25464 ✓	Wasp 450	"	259	"	"	"
A MC 25465 ✓	Wasp 451	"	260	16	"	"
A MC 25466 ✓	Wasp 452	"	261	"	"	"
A MC 25467 ✓	Wasp 453	"	262	"	"	"
A MC 25468 ✓	Wasp 454	"	263	"	"	"
A MC 25469 ✓	Wasp 455	"	264	"	"	"
A MC 25470 ✓	Wasp 456	"	265	"	"	"
A MC 25471 ✓	Wasp 457	"	266	"	"	"
A MC 25472 ✓	Wasp 458	"	267	"	"	"
A MC 25473 ✓	Wasp 459	"	268	"	"	"
A MC 25474 ✓	Wasp 460	"	269	"	"	"
A MC 25475 ✓	Wasp 461	"	270	"	"	"
A MC 25476 ✓	Wasp 462	"	271	"	"	"
A MC 25477 ✓	Wasp 463	"	272	"	"	"
A MC 25478 ✓	Wasp 464	"	273	"	"	"
A MC 25479 ✓	Wasp 465	"	274	"	"	"
A MC 25480 ✓	Wasp 466	"	275	15	"	"
A MC 25481 ✓	Wasp 467	"	276	16	"	"
A MC 25482 ✓	Wasp 468	"	277	15	"	"
A MC 25483 ✓	Wasp 469	"	278	16	"	"
A MC 25484 ✓	Wasp 470	"	279	15	"	"
A MC 25485 ✓	Wasp 471	"	280	21	"	"
A MC 25486 ✓	Wasp 472	"	281	"	"	"
A MC 25525 ✓	Wasp 539	"	320	22	"	"
A MC 25526 ✓	Wasp 540	"	321	"	"	"
A MC 25527 ✓	Wasp 541	"	322	"	"	"
A MC 25528 ✓	Wasp 542	"	323	"	"	"
A MC 25529 ✓	Wasp 543	"	324	"	"	"
A MC 25530 ✓	Wasp 544	"	325	"	"	"
A MC 25531 ✓	Wasp 545	"	326	"	"	"
A MC 25532 ✓	Wasp 546	"	327	"	"	"
A MC 25533 ✓	Wasp 547	"	328	"	"	"
A MC 25534 ✓	Wasp 548	"	329	"	"	"
A MC 25535 ✓	Wasp 549	"	330	"	"	"
A MC 25536 ✓	Wasp 550	"	331	"	"	"
A MC 25537 ✓	Wasp 551	"	332	"	"	"
A MC 25538 ✓	Wasp 552	"	333	"	"	"
A MC 25539 ✓	Wasp 553	"	334	"	"	"
A MC 25540 ✓	Wasp 554	"	335	"	"	"
A MC 25541 ✓	Wasp 555	"	336	"	"	"
A MC 25542 ✓	Wasp 556	"	337	"	"	"
A MC 25543 ✓	Wasp 557	"	338	"	"	"
A MC 25544 ✓	Wasp 558	"	339	"	"	"
A MC 25545 ✓	Wasp 559	"	340	15	"	"
A MC 25546 ✓	Wasp 560	"	341	"	"	"
A MC 25547 ✓	Wasp 561	"	342	"	"	"
A MC 25548 ✓	Wasp 562	"	343	"	"	"
A MC 25549 ✓	Wasp 563	"	344	"	"	"
A MC 25550 ✓	Wasp 564	"	345	"	"	"
A MC 25551 ✓	Wasp 565	"	346	"	"	"
A MC 25552 ✓	Wasp 566	"	347	"	"	"
A MC 25553 ✓	Wasp 567	"	348	"	"	"
A MC 25554 ✓	Wasp 568	"	349	"	"	"
A MC 25555 ✓	Wasp 569	"	350	"	"	"
A MC 25556 ✓	Wasp 570	"	351	"	"	"
A MC 25557 ✓	Wasp 571	"	352	"	"	"
A MC 25558 ✓	Wasp 572	"	353	"	"	"
A MC 25559 ✓	Wasp 573	"	354	"	"	"
A MC 25560 ✓	Wasp 574	"	355	"	"	"
A MC 25561 ✓	Wasp 575	"	356	"	"	"
A MC 25562 ✓	Wasp 576	"	357	"	"	"

RECEIVED
 BUREAU OF LAND OFFICE
 PHOENIX, ARIZONA
 DEC 15 3 42 PM '89

Location Notice Posted:

G & SR B&M

Pima County, Arizona

B.L.M.

Serial No.	Name of Claim	Book	Page	Sec.	Twp.	Rge.
A MC 25563 ✓	Wasp 577	3786	358	15	18S	16E
A MC 25564 ✓	Wasp 578	"	359	"	"	"
A MC 25601 ✓	Wasp 637	"	396	22	"	"
A MC 25602 ✓	Wasp 638	"	397	"	"	"
A MC 25603 ✓	Wasp 639	"	398	"	"	"
A MC 25604 ✓	Wasp 640	"	399	"	"	"
A MC 25605 ✓	Wasp 641	"	400	"	"	"
A MC 25606 ✓	Wasp 642	"	401	"	"	"
A MC 25607 ✓	Wasp 643	"	402	"	"	"
A MC 25608 ✓	Wasp 644	"	403	"	"	"
A MC 25609 ✓	Wasp 645	"	404	"	"	"
A MC 25610 ✓	Wasp 646	"	405	"	"	"
A MC 25611 ✓	Wasp 647	"	406	"	"	"
A MC 25612 ✓	Wasp 648	"	407	"	"	"
A MC 25613 ✓	Wasp 649	"	408	"	"	"
A MC 25614 ✓	Wasp 650	"	409	"	"	"
A MC 25615 ✓	Wasp 651	"	410	"	"	"
A MC 25616 ✓	Wasp 652	"	411	"	"	"
A MC 25617 ✓	Wasp 653	"	412	"	"	"
A MC 25618 ✓	Wasp 654	"	413	"	"	"
A MC 25619 ✓	Wasp 655	"	414	"	"	"
A MC 25620 ✓	Wasp 656	"	415	"	"	"
A MC 25621 ✓	OLE #1	3842	132	16	"	"
A MC 36062 ✓	Rocky 1	3726	117	19	"	"
A MC 36026 ✓	JOHN 1	3934	508	24	"	15E
A MC 36027 ✓	JOHN 2	"	509	"	"	"
A MC 36061 ✓	SCHWAB EXTENSION #1					
	NORTH WEST	1271	92	"	"	"
A MC 25210 ✓	KID 1	3368	529	18	"	16E
A MC 25211 ✓	KID 2	"	530	"	"	"
A MC 25212 ✓	KID 3	"	531	"	"	"
A MC 25213 ✓	KID 4	"	532	"	"	"
A MC 25214 ✓	KID 5	"	533	"	"	"
A MC 25215 ✓	KID 6	"	534	"	"	"
A MC 25216 ✓	KID 7	"	535	"	"	"
A MC 25217 ✓	KID 8	"	537	"	"	"
A MC 25218 ✓	KID 9	"	536	"	"	"
A MC 25219 ✓	KID 10	"	538	19	"	"
A MC 25220 ✓	KID 11	"	539	"	"	"
A MC 25221 ✓	KID 12	"	540	"	"	"
A MC 25222 ✓	KID 13	"	541	"	"	"
A MC 25223 ✓	KID 14	"	542	20	"	"
A MC 25224 ✓	KID 15	"	543	"	"	"
A MC 25225 ✓	KID 16	"	544	"	"	"
A MC 25226 ✓	KID 17	"	545	"	"	"
A MC 25227 ✓	KID 18	"	546	"	"	"
A MC 25228 ✓	KID 19	"	547	"	"	"
A MC 25229 ✓	KID 20	"	548	"	"	"
A MC 25230 ✓	KID 21	"	549	"	"	"
A MC 25231 ✓	KID 22	"	550	"	"	"
A MC 25232 ✓	KID 23	"	551	"	"	"
A MC 25233 ✓	KID 24	"	552	"	"	"
A MC 25234 ✓	KID 25	"	553	"	"	"
A MC 25235 ✓	KID 26	"	554	"	"	"
A MC 25236 ✓	KID 27	"	555	"	"	"
A MC 25237 ✓	KID 28	"	556	"	"	"
A MC 25238 ✓	KID 29	"	557	"	"	"
	KID 29/AMENDED	6216	1001-1002	"	"	"

RECEIVED
 BUREAU OF LAND OFFICE
 PHOENIX, ARIZONA
 DEC 15 3 42 PM '90

Location Notice Posted:
G & SR B&M
Pima County, Arizona
 Sec. Twp. Rge.

B.L.M.

Serial No.	Name of Claim	Book	Page	Sec.	Twp.	Rge.
A MC 25239 ✓	KID 30	3368	558			
	KID 30/AMENDED	3681	129	20	18S	16E
A MC 25240 ✓	KID 31	3368	559	"	"	"
A MC 25241 ✓	KID 32	"	560	"	"	"
A MC 25242 ✓	KID 33	"	561	"	"	"
A MC 25243 ✓	KID 34	"	562	"	"	"
A MC 25244 ✓	KID 35	"	563	"	"	"
A MC 25245 ✓	KID 36	"	564	"	"	"
A MC 25246 ✓	KID 37	"	565	"	"	"
A MC 25247 ✓	KID 38	"	566	"	"	"
A MC 25248 ✓	KID 39	"	567	"	"	"
A MC 25249 ✓	KID 40	"	568	"	"	"
A MC 25250 ✓	KID 41	"	569	"	"	"
A MC 25251 ✓	KID 42	"	570	"	"	"
A MC 25252 ✓	KID 43	"	571	"	"	"
A MC 25253 ✓	KID 44	"	572	"	"	"
A MC 25254 ✓	KID 45	"	573	"	"	"
A MC 25255 ✓	KID 46	"	574	"	"	"
	KID 46/AMENDED	6216	1003-1004	"	"	"
A MC 25256 ✓	KID 47	3368	575	"	"	"
	KID 47/AMENDED	6216	1005-1006	"	"	"

RECEIVED
 COUNTY CLERK'S OFFICE
 PIMA COUNTY, ARIZONA
 DEC 15 3 42 PM '90

fee 4.00

Mail

120145

INDEXED	COPIES	BLTTED
---------	--------	--------

State of Arizona } ss
 County of Pima }

I hereby certify that the instrument was filed for record as requested by James Mining Co.

D to NOV 07 1890 4 20 PM

Book 6402 Page 1086-1092

Witness my hand and Official Seal

day and year above written

County Recorder

BY Heraldine Clark
 Deputy




Exhibit A

Four hundred eight (408) unpatented lode mining claims

situate in the Helvetia Mining District of Pima County, Arizona, the location notices and amended location notices, if any, of which are recorded in the office of the County Recorder of Pima County, Arizona, in the books and at the pages set forth below:

B.L.M. Serial No.	Name of Claim	Book	Page (s)	Location Notice Posted:		
				G & SR B&M		
				Pima County, Arizona		
				Sec.	Twp.	Rge.
A MC 2196 ✓	SANTA RITA FRACTION	2148	510			
	SANTA RITA FRACTION/AMENDED	5436	803	25	18S	15E
A MC 46740 ✓	SANTA RITA #1	2148	520	30	"	16E
A MC 46741 ✓	SANTA RITA #2	"	521	"	"	"
A MC 46742 ✓	SANTA RITA #3	"	522	"	"	"
A MC 46743 ✓	SANTA RITA #4	"	523	"	"	"
A MC 46744 ✓	SANTA RITA #5	"	524	"	"	"
A MC 46745 ✓	SANTA RITA #6	"	525	"	"	"
A MC 46746 ✓	SANTA RITA #7	"	526	"	"	"
A MC 46747 ✓	SANTA RITA #8A	2170	436	"	"	"
A MC 46748 ✓	SANTA RITA #9	2148	528	"	"	"
A MC 46749 ✓	SANTA RITA #10	"	529	"	"	"
A MC 46750 ✓	SANTA RITA #11	"	530	31	"	"
A MC 46751 ✓	SANTA RITA #12	"	531	36	"	15E
A MC 46752 ✓	SANTA RITA #13	"	532	25	"	"
A MC 46753 ✓	SANTA RITA #14	"	533	36	"	"
A MC 46754 ✓	SANTA RITA #15	"	534	"	"	"
A MC 46755 ✓	SANTA RITA #16	"	535	31	"	16E
A MC 46756 ✓	SANTA RITA #17	"	536	"	"	"
A MC 46757 ✓	SANTA RITA #18	"	537	"	"	"
A MC 46758 ✓	SANTA RITA #19	"	538	"	"	"
A MC 46759 ✓	SANTA RITA #20	"	539	"	"	"
A MC 46760 ✓	SANTA RITA #21	"	540	"	"	"
A MC 46761 ✓	SANTA RITA #22	"	541	"	"	"
A MC 46762 ✓	SANTA RITA #23	"	542	"	"	"
A MC 46763 ✓	SANTA RITA #24	"	543	"	"	"
A MC 46764 ✓	SANTA RITA #25	"	544	"	"	"
A MC 46765 ✓	SANTA RITA #26	"	545	36	"	15E
A MC 46766 ✓	SANTA RITA #27	"	546	"	"	"
A MC 46767 ✓	SANTA RITA #28	"	547	"	"	"
A MC 46768 ✓	SANTA RITA #29	"	548	"	"	"
A MC 46769 ✓	SANTA RITA #30	"	549	"	"	"
A MC 46770 ✓	SANTA RITA #31	"	550	"	"	"
A MC 46771 ✓	CATALINA #1	"	518	30	"	16E
A MC 46772 ✓	CATALINA #2	"	517	"	"	"
A MC 46773 ✓	CATALINA #3	"	516	"	"	"
A MC 46774 ✓	CATALINA #4	"	515	"	"	"
A MC 46775 ✓	CATALINA #5A	2170	437	"	"	"
A MC 46776 ✓	CATALINA #6A	"	435	"	"	"
A MC 46777 ✓	CATALINA #7	2148	512	"	"	"
A MC 46778 ✓	CATALINA #8	"	511	"	"	"
A MC 64123 ✓	CACTUS	6104	1251-1252	36	"	15E
A MC 28871 ✓	SANTA RITA WEDGE	5901	1379	31	"	16E
A MC 74394 ✓	Adolph Lewisohn	710	346	30	"	"
A MC 74395 ✓	ADOLPH LEWISOHN	936	419	"	"	"
A MC 74396 ✓	Rosemont	710	347	"	"	"
A MC 74397 ✓	ROSEMONT	936	418	"	"	"
A MC 74398 ✓	Albert Steinfeld	710	348	"	"	"
A MC 74399 ✓	ALBERT STEINFELD	936	427	"	"	"
A MC 74400 ✓	Hugh Young	712	108	"	"	"
A MC 74401 ✓	HUGH YOUNG	936	422	"	"	"
A MC 74402 ✓	Ethel	712	109	"	"	"
A MC 74403 ✓	Albert	712	110	"	"	"
A MC 46779 ✓	FRED BENNETT	936	425	"	"	"
A MC 46780 ✓	Fred Bennett	712	107	"	"	"
	FRED BENNETT/AMENDED	2110	262	"	"	"
A MC 74404 ✓	Rosemont #1	908	504	31	"	"

RECEIVED
 B.L.M. STATE OFFICE
 PHOENIX, ARIZONA
 DEC 15 3 42 PM '90

Location Notice Posted:

G & SR B&M
Pima Co. AZ
Twp. Rge.

B.L.M. Serial No.	Name of Claim	Book	Page	Sec.	Twp.	Rge.
A MC 74405 ✓	Rosemont #2	908	501	31	18S	16E
A MC 74406 ✓	" #3	"	503	"	"	"
A MC 74407 ✓	" #4	"	499	"	"	"
A MC 74408 ✓	ROSEMONT #7	936	421	30	"	"
A MC 74409 ✓	" #8	"	423	"	"	"
A MC 46781 ✓	ROSEMONT #9	"	424	"	"	"
	ROSEMONT #9/AMENDED	2078	466	"	"	"
A MC 46782 ✓	ROSEMONT #11	936	420	"	"	"
A MC 46783 ✓	ROSEMONT 11-A	2078	458	"	"	"
A MC 46784 ✓	ROSEMONT #12	936	431	"	"	"
	ROSEMONT #12/AMENDED	2078	467	"	"	"
A MC 46785 ✓	ROSEMONT #13	936	434	"	"	"
	ROSEMONT #13/AMENDED	2078	468	"	"	"
A MC 74410 ✓	ROSEMONT #14	936	428	"	"	"
A MC 46786 ✓	ROSEMONT #15	936	429	"	"	"
	ROSEMONT #15/AMENDED	2078	469	"	"	"
A MC 46787 ✓	ROSEMONT #16	936	430	"	"	"
	ROSEMONT #16/AMENDED	2078	470	"	"	"
A MC 46788 ✓	ROSEMONT #17	936	432	"	"	"
	ROSEMONT #17/AMENDED	2078	471	"	"	"
A MC 46789 ✓	ROSEMONT #18	936	433	"	"	"
	ROSEMONT #18/AMENDED	2078	472	"	"	"
A MC 74411 ✓	ROSEMONT # 19	964	200	31	"	"
A MC 74413 ✓	Rosemont #20	908	500	"	"	"
A MC 74412 ✓	ROSEMONT # 20	964	201	"	"	"
A MC 46790 ✓	ROSEMONT 21	964	202	"	"	"
	ROSEMONT #21/AMENDED	2078	473	29	"	"
A MC 74414 ✓	ROSEMONT # 22	964	203	31	"	"
A MC 74415 ✓	Rosemont # 23	908	497	"	"	"
A MC 74416 ✓	Rosemont #24	908	498	"	"	"
A MC 74417 ✓	Rosemont #25	908	502	"	"	"
A MC 74418 ✓	Rx	936	426	30	"	"
A MC 46791 ✓	FRED BENNETT FRACTION	2022	338	"	"	"
A MC 36052 ✓	Naragansett Extension #1	937	372	19	"	"
A MC 36053 ✓	Naragansett Ext #2	937	373	"	"	"
A MC 36054 ✓	Naragansett Extension #3	937	374	"	"	"
A MC 36055 ✓	Naragansett Extension #4	937	375	"	"	"
A MC 36056 ✓	Naragansett Extension #5	937	376	30	"	"
A MC 36057 ✓	Naragansett Extension #6	937	377	"	"	"
A MC 36058 ✓	Naragansett Extension #7	937	378	"	"	"
A MC 36059 ✓	Naragansett Extension #8	937	379	"	"	"
A MC 36060 ✓	NARRAGANSETT EXT. No. 9	2020	358	"	"	"
A MC 46792 ✓	LAST CHANCE No 1/RELOCATION	2929	207	36	"	15E
A MC 46793 ✓	LAST CHANCE No 2/RELOCATION	2929	208	"	"	"
A MC 46794 ✓	Last CHANCE No 3/RELOCATION	2929	209	"	"	"
A MC 46795 ✓	Merchant (Mine)	DD	284	25	"	"
A MC 46796 ✓	Cave	NN	555	"	"	"
A MC 46797 ✓	Tailor	NN	556	"	"	"
A MC 46798 ✓	Wedge.	821	393	"	"	"
A MC 46799 ✓	Wedge No 2	897	182	"	"	"
A MC 46800 ✓	Strip	821	391	30	"	16E
A MC 46801 ✓	CUBA FRACTION	2022	342	25	"	15E
A MC 2197 ✓	CUSHING FRACTION	2022	344	"	"	"
	CUSHING FRACTION/AMENDED	5436	805	"	"	"
A MC 46802 ✓	Patrick Henry Fraction/ RELOCATION	3486	103	30	"	16E
A MC 2198 ✓	YORK FRACTION	2022	340	"	"	"
	YORK FRACTION/AMENDED	5436	804	"	"	"
A MC 46803 ✓	R. G. INGERSOLL FRACTION	2110	265	19	"	"
A MC 46804 ✓	DAYLIGHT FRACTION	2110	266	30	"	"
A MC 36086 ✓	GUNSITE 1-A	1980	353	"	"	"
A MC 36087 ✓	GUNSITE No 2	1941	339	"	"	"
	GUNSITE NO. 2/AMENDED	1980	354	19	"	"

RECEIVED
BLM AZ STATE OFFICE
PHOENIX, ARIZONA
Dec 15 3 42 PM '80

Location Notice Posted:

G & SR B&M
Pima Co. AZ
Twp. Rge.

B.L.M.

Serial No.	Name of Claim	Book	Page	Sec.	Twp.	Rge.
A MC 36088 ✓	GUNSITE No 3	1941	340	19	18S	16E
A MC 36090 ✓	GUNSITE 5A	2022	341	"	"	"
A MC 36103 ✓	GUNSITE NO.17	1941	354	31	"	"
A MC 36104 ✓	GUNSITE NO. 18	"	355	"	"	"
A MC 36105 ✓	GUNSITE NO. 19	"	356	"	"	"
A MC 36106 ✓	GUNSITE NO. 20	"	357	"	"	"
A MC 36107 ✓	GUNSITE NO. 21	"	358	32	"	"
A MC 36108 ✓	GUNSITE NO. 22	"	359	31	"	"
A MC 36109 ✓	GUNSIGHT NO. 23	1967	324	"	"	"
A MC 36110 ✓	GUNSIGHT NO. 23/ A M E N D E D	2022	343	"	"	"
A MC 36111 ✓	GUNSITE NO. 24	1943	14	"	"	"
A MC 36112 ✓	GUNSITE #24/AMENDED	1980	355	"	"	"
A MC 36113 ✓	GUNSITE NO. 25	1943	15	"	"	"
A MC 36114 ✓	GUNSITE NO. 26	"	16	"	"	"
A MC 36115 ✓	GUNSITE NO. 27	"	13	"	"	"
A MC 36116 ✓	GUNSIGHT NO. 28	1967	325	"	"	"
A MC 36117 ✓	GUNSIGHT NO. 29	"	326	"	"	"
A MC 36118 ✓	GUNSIGHT NO. 30	"	327	"	"	"
A MC 36119 ✓	GUNSIGHT NO. 31	"	328	"	"	"
A MC 36120 ✓	GUNSIGHT NO. 32	"	329	"	"	"
A MC 36121 ✓	GUNSIGHT NO. 33	"	330	"	"	"
A MC 36122 ✓	GUNSIGHT NO. 34	"	331	"	"	"
A MC 36123 ✓	GUNSIGHT NO. 35	"	332	"	"	"
A MC 36124 ✓	GUNSIGHT NO. 36	"	333	"	"	"
A MC 36125 ✓	GUNSIGHT NO. 37	"	334	"	"	"
A MC 36126 ✓	GUNSIGHT NO. 38	"	335	"	"	"
A MC 36127 ✓	GUNSIGHT NO. 39	"	336	"	"	"
A MC 36128 ✓	GUNSIGHT NO. 40	"	337	"	"	"
A MC 36129 ✓	GUNSIGHT NO. 41	"	338	6	19S	"
A MC 36130 ✓	GUNSIGHT NO. 42	"	339	"	"	"
A MC 36131 ✓	GUNSIGHT NO. 43	"	340	36	18S	15E
A MC 36132 ✓	GUNSIGHT 44	1994	152	1	19S	"
A MC 36133 ✓	GUNSIGHT #45	"	153	"	"	"
A MC 36134 ✓	GUNSIGHT #46	"	154	36	18S	15E
A MC 36135 ✓	GUNSIGHT #47	"	155	"	"	"
A MC 36136 ✓	GUNSIGHT #48	"	156	"	"	"
A MC 2199 ✓	GUNSIGHT #49	"	157	"	"	"
A MC 46805 ✓	GUNSIGHT #50	"	158	"	"	"
A MC 46806 ✓	GUNSIGHT NO. 50/AMENDED	2078	464	"	"	"
A MC 46807 ✓	TRAVIS #1	1983	253	"	"	"
A MC 46808 ✓	TRAVIS #1/SECOND AMENDED	5436	806	30	"	16E
A MC 46809 ✓	TRAVIS #2	1983	254	"	"	"
A MC 64124 ✓	TRAVIS #2/AMENDED	2078	465	"	"	"
A MC 36064 ✓	TRAVIS #3	1983	255	"	"	"
A MC 36065 ✓	TRAVIS #4	1983	256	"	"	"
A MC 36066 ✓	TRAVIS #4/AMENDED	2170	455	31	"	"
A MC 36067 ✓	TRAVIS #5	1983	257	"	"	"
A MC 36068 ✓	TRAVIS #6	1983	258	29	"	"
A MC 36069 ✓	TRAVIS #7	6104	1253-1254	30	"	16E
A MC 36070 ✓	Falls No. 2	2051	263	25	"	15E
A MC 36071 ✓	FALLS NO. 3	2110	267	"	"	"
A MC 36072 ✓	FALLS NO. 4	2110	268	"	"	"
A MC 36073 ✓	PERRY NO. 1	2112	11	"	"	"
A MC 36074 ✓	PERRY #2	"	12	"	"	"
A MC 36075 ✓	PERRY #3	"	13	"	"	"
A MC 36076 ✓	PERRY #4	"	14	"	"	"
A MC 36077 ✓	PERRY # 5	"	15	"	"	"
A MC 36078 ✓	PERRY #6	"	16	"	"	"
A MC 36079 ✓	PERRY #6/AMENDED	2148	519	"	"	"
A MC 36080 ✓	PERRY #7	2112	17	"	"	"
A MC 36081 ✓	PERRY #8	"	18	"	"	"
A MC 36082 ✓	PERRY #9	"	19	"	"	"
A MC 36083 ✓	PERRY #10	"	20	"	"	"
A MC 36084 ✓	PERRY #11	"	21	"	"	"
A MC 36085 ✓	PERRY #12	"	22	"	"	"
A MC 36086 ✓	PERRY #13	"	23	"	"	"

RECEIVED
BUREAU OF LAND MANAGEMENT
PHOENIX, ARIZONA
DEC 15 3 42 PM '80

B.L.M.

Serial No.	Name of Claim	Book	Page	Sec.	Twp.	Rge.
A MC 36080 ✓	PERRY #14	2112	24			
	PERRY #14/AMENDED	2139	440	36	18S	15E
A MC 36081 ✓	PERRY #15	2112	25			
	PERRY #15/A M E N D E D	2139	441	"	"	"
A MC 36082 ✓	PERRY #16	2112	26			
A MC 36083 ✓	PERRY #17	"	27			
A MC 36084 ✓	PERRY #18	"	28			
	PERRY #18/A M E N D E D	2139	442	"	"	"
A MC 36085 ✓	PERRY #19	2112	29			
	PERRY #19/A M E N D E D	2139	443	"	"	"
A MC 64125 ✓	Fox #1	2705	63			
	FOX #1/AMENDED	6104	1255-1256	1	19S	"
A MC 64126 ✓	Fox #2	2705	64			
	FOX #2/AMENDED	6104	1257-1258	"	"	"
A MC 64127 ✓	Fox #3	2705	65			
	FOX #3/AMENDED	6104	1259-1260	"	"	"
A MC 64128 ✓	Fox #4	2705	66			
	FOX #4/AMENDED	6104	1261-1262	2	"	"
A MC 64129 ✓	Fox #5	2705	67			
	FOX #5/AMENDED	6104	1263-1264	36	18S	"
A MC 64130 ✓	FOX #6A	6104	1265-1266	35	"	"
A MC 64131 ✓	Fox #7	2705	69			
	FOX #7/AMENDED	6104	1267-1268	"	"	"
A MC 64132 ✓	Fox #12	2705	74			
	FOX #12/AMENDED	6104	1269-1270	2	19S	"
A MC 64133 ✓	Fox #13	2705	75			
	FOX #13/AMENDED	6104	1271-1272	"	"	"
A MC 66835 ✓	Kent #1 Long John	1936	245	30	18S	16E
A MC 66836 ✓	Kent #2 Patricia C.	"	246	"	"	"
A MC 66837 ✓	Kent #3 Little Joe	"	247	"	"	"
A MC 66838 ✓	Belle Of Rosemont	2571	125	29	18S	16E
	BELLE OF ROSEMONT/AMENDED	6216	999-1000	"	"	"
A MC 99823 ✓	TECKY	6216	997-998	29	18S	16E
A MC 25257 ✓	Wasp 52	3786	52	"	"	"
	WASP 52/AMENDED	6216	955-956	"	"	"
A MC 25258 ✓	Wasp 53	3786	53	"	"	"
	WASP 53/AMENDED	6216	957-958	"	"	"
A MC 25259 ✓	Wasp 54	3786	54	29	18S	16E
A MC 25260 ✓	Wasp 55	"	55	31	"	"
A MC 25264 ✓	WASP 60	"	59	"	"	"
	WASP 60/AMENDED	6216	959-960	32	"	"
A MC 25265 ✓	WASP 61	3786	60	"	"	"
	WASP 61/AMENDED	6216	961-962	"	"	"
A MC 99817 ✓	WASP 62A	6216	963-964	29	18S	16E
A MC 99818 ✓	WASP 63A	6216	965-966	"	"	"
A MC 25268 ✓	Wasp 101	3786	63	32	"	"
A MC 25269 ✓	Wasp 102	"	64	"	"	"
A MC 25270 ✓	Wasp 103	"	65	"	"	"
A MC 25271 ✓	Wasp 104	"	66	"	"	"
A MC 25272 ✓	Wasp 105	"	67	"	"	"
A MC 25273 ✓	Wasp 106	"	68	"	"	"
A MC 25274 ✓	Wasp 107	"	69	"	"	"
A MC 25295 ✓	Wasp 201	"	90	"	"	"
A MC 25296 ✓	Wasp 202	"	91	"	"	"
A MC 25297 ✓	Wasp 203	"	92	"	"	"
A MC 25298 ✓	Wasp 204	"	93	"	"	"
A MC 25299 ✓	Wasp 205	"	94	"	"	"
A MC 25300 ✓	Wasp 206	"	95	"	"	"
A MC 25301 ✓	Wasp 207	"	96	"	"	"
A MC 25302 ✓	Wasp 208	"	97	"	"	"
A MC 25303 ✓	Wasp 209	"	98	"	"	"
A MC 25304 ✓	Wasp 210	"	99	"	"	"
A MC 25305 ✓	Wasp 211	"	100	"	"	"
A MC 25306 ✓	Wasp 212	"	101	"	"	"
A MC 25307 ✓	Wasp 213	"	102	"	"	"
A MC 25308 ✓	Wasp 214	"	103	"	"	"
A MC 25309 ✓	Wasp 215	"	104	"	"	"
A MC 25310 ✓	Wasp 216	"	105	"	"	"
A MC 25311 ✓	Wasp 217	"	106	"	"	"
A MC 25312 ✓	Wasp 218	"	107	"	"	"
A MC 99819 ✓	WASP 219A	6216	967-968	29	"	"
A MC 99820 ✓	WASP 220A	6216	969-970	"	"	"
A MC 99821 ✓	WASP 221A	6216	971-972	"	"	"
A MC 99822 ✓	WASP 222A	6216	973-974	"	"	"
A MC 25337 ✓	Wasp 301	3786	132	33	"	"
A MC 25338 ✓	Wasp 302	"	133	"	"	"

RECEIVED
 COUNTY OFFICE
 PIMA COUNTY, ARIZONA
 APR 15 3 42 PM 1988

Location Notice Posted:
 G & SR-B&M
 Pima County, Arizona
 Sec. Twp. Rge.

B.L.M.

Serial No.	Name of Claim	Book	Page	Sec.	Twp.	Rge.
A MC 25339 ✓	Wasp 303	3786	134	33	18S	16E
A MC 25340 ✓	Wasp 304	"	135	"	"	"
A MC 25341 ✓	Wasp 305	"	136	"	"	"
A MC 25342 ✓	Wasp 306	"	137	"	"	"
A MC 25343 ✓	Wasp 307	"	138	"	"	"
A MC 25344 ✓	Wasp 308	"	139	"	"	"
A MC 25345 ✓	Wasp 309	"	140	"	"	"
A MC 25346 ✓	Wasp 310	"	141	"	"	"
A MC 25347 ✓	Wasp 311	"	142	"	"	"
A MC 25348 ✓	Wasp 312	"	143	"	"	"
A MC 25349 ✓	Wasp 313	"	144	"	"	"
A MC 25350 ✓	Wasp 314	"	145	"	"	"
A MC 25351 ✓	Wasp 315	"	146	"	"	"
A MC 25352 ✓	Wasp 316	"	147	"	"	"
A MC 25353 ✓	Wasp 317	"	148	"	"	"
A MC 25354 ✓	Wasp 318	"	149	"	"	"
A MC 25355 ✓	Wasp 319	"	150	"	"	"
	WASP 319/AMENDED	6216	975-976	"	"	"
A MC 25356 ✓	Wasp 320	3786	151	"	"	"
A MC 25357 ✓	Wasp 321	"	152	"	"	"
	WASP 321/AMENDED	6216	977-978	28	"	"
A MC 25358 ✓	Wasp 322	3786	153	"	"	"
A MC 25359 ✓	Wasp 323	"	154	"	"	"
	WASP 323/AMENDED	6216	979-980	"	"	"
A MC 25360 ✓	Wasp 324	3786	155	"	"	"
A MC 25361 ✓	Wasp 325	"	156	"	"	"
	WASP 325/AMENDED	6216	981-982	"	"	"
A MC 25362 ✓	Wasp 326	3786	157	"	"	"
A MC 25363 ✓	Wasp 327	"	158	"	"	"
	WASP 327/AMENDED	6216	983-984	"	"	"
A MC 25364 ✓	Wasp 328	3786	159	"	"	"
A MC 25365 ✓	Wasp 329	"	160	"	"	"
	WASP 329/AMENDED	6216	985-986	"	"	"
A MC 25366 ✓	Wasp 330	3786	161	"	"	"
A MC 25367 ✓	Wasp 331	"	162	"	"	"
	WASP 331/AMENDED	6216	987-988	"	"	"
A MC 25368 ✓	Wasp 332	3786	163	"	"	"
A MC 25369 ✓	Wasp 333	"	164	"	"	"
	WASP 333/AMENDED	6216	989-990	"	"	"
A MC 25370 ✓	Wasp 334	3786	165	"	"	"
A MC 25371 ✓	Wasp 335	"	166	"	"	"
	WASP 335/AMENDED	6216	991-992	"	"	"
A MC 25372 ✓	Wasp 336	3786	167	"	"	"
A MC 25373 ✓	Wasp 337	"	168	"	"	"
	WASP 337/AMENDED	6216	993-994	"	"	"
A MC 25374 ✓	Wasp 338	3786	169	"	"	"
A MC 25415 ✓	Wasp 401	"	210	33	"	"
A MC 25416 ✓	Wasp 402	"	211	"	"	"
A MC 25417 ✓	Wasp 403	"	212	"	"	"
A MC 25418 ✓	Wasp 404	"	213	"	"	"
A MC 25419 ✓	Wasp 405	"	214	"	"	"
A MC 25420 ✓	Wasp 406	"	215	"	"	"
A MC 25421 ✓	Wasp 407	"	216	"	"	"
A MC 25422 ✓	Wasp 408	"	217	"	"	"
A MC 25423 ✓	Wasp 409	"	218	"	"	"
A MC 25424 ✓	Wasp 410	"	219	"	"	"
A MC 25425 ✓	Wasp 411	"	220	"	"	"
A MC 25426 ✓	Wasp 412	"	221	"	"	"
A MC 25427 ✓	Wasp 413	"	222	"	"	"
A MC 25428 ✓	Wasp 414	"	223	"	"	"
A MC 25429 ✓	Wasp 415	"	224	"	"	"
A MC 25430 ✓	Wasp 416	"	225	"	"	"
A MC 25431 ✓	Wasp 417	"	226	"	"	"
A MC 25432 ✓	Wasp 418	"	227	"	"	"
A MC 25433 ✓	Wasp 419	"	228	"	"	"
A MC 25434 ✓	Wasp 420	"	229	"	"	"
A MC 25435 ✓	Wasp 421	"	230	28	"	"
A MC 25436 ✓	Wasp 422	"	231	"	"	"
A MC 25437 ✓	Wasp 423	"	232	"	"	"
A MC 25438 ✓	Wasp 424	"	233	"	"	"
A MC 25439 ✓	Wasp 425	"	234	"	"	"
A MC 25440 ✓	Wasp 426	"	235	"	"	"

RECEIVED
 OFFICE
 DEC 15 3 42 PM '90
 PHOENIX, ARIZONA

64021098

Location Notice Posted:

G & SR B&M

Pima Co. AZ

B.L.M.

Serial No.	Name of Claim	Book	Page	Sec.	Two.	Ree.
A MC 25441 ✓	Wasp 427	3786	236	28	18S	16E
A MC 25442 ✓	Wasp 428	"	237	"	"	"
A MC 25443 ✓	Wasp 429	"	238	"	"	"
A MC 25444 ✓	Wasp 430	"	239	"	"	"
A MC 25445 ✓	Wasp 431	"	240	"	"	"
A MC 25446 ✓	Wasp 432	"	241	"	"	"
A MC 25447 ✓	Wasp 433	"	242	"	"	"
A MC 25448 ✓	Wasp 434	"	243	"	"	"
A MC 25449 ✓	Wasp 435	"	244	"	"	"
A MC 25450 ✓	Wasp 436	"	245	"	"	"
A MC 25451 ✓	Wasp 437	"	246	"	"	"
A MC 25452 ✓	Wasp 438	"	247	"	"	"
A MC 25487 ✓	Wasp 501	"	282	34	"	"
A MC 25488 ✓	Wasp 502	"	283	"	"	"
A MC 25489 ✓	Wasp 503	"	284	"	"	"
A MC 25490 ✓	Wasp 504	"	285	"	"	"
A MC 25491 ✓	Wasp 505	"	286	"	"	"
A MC 25492 ✓	Wasp 506	"	287	"	"	"
A MC 25493 ✓	Wasp 507	"	288	"	"	"
A MC 25494 ✓	Wasp 508	"	289	"	"	"
A MC 25495 ✓	Wasp 509	"	290	"	"	"
A MC 25496 ✓	Wasp 510	"	291	"	"	"
A MC 25497 ✓	Wasp 511	"	292	"	"	"
A MC 25498 ✓	Wasp 512	"	293	"	"	"
A MC 25499 ✓	Wasp 513	"	294	"	"	"
A MC 25500 ✓	Wasp 514	"	295	"	"	"
A MC 25501 ✓	Wasp 515	"	296	"	"	"
A MC 25502 ✓	Wasp 516	"	297	"	"	"
A MC 25503 ✓	Wasp 517	"	298	"	"	"
A MC 25504 ✓	Wasp 518	"	299	"	"	"
A MC 25505 ✓	Wasp 519	"	300	"	"	"
A MC 25506 ✓	Wasp 520	"	301	"	"	"
A MC 25507 ✓	Wasp 521	"	302	27	"	"
A MC 25508 ✓	Wasp 522	"	303	"	"	"
A MC 25509 ✓	Wasp 523	"	304	"	"	"
A MC 25510 ✓	Wasp 524	"	305	"	"	"
A MC 25511 ✓	Wasp 525	"	306	"	"	"
A MC 25512 ✓	Wasp 526	"	307	"	"	"
A MC 25513 ✓	Wasp 527	"	308	"	"	"
A MC 25514 ✓	Wasp 528	"	309	"	"	"
A MC 25515 ✓	Wasp 529	"	310	"	"	"
A MC 25516 ✓	Wasp 530	"	311	"	"	"
A MC 25517 ✓	Wasp 531	"	312	"	"	"
A MC 25518 ✓	Wasp 532	"	313	"	"	"
A MC 25519 ✓	Wasp 533	"	314	"	"	"
A MC 25520 ✓	Wasp 534	"	315	"	"	"
A MC 25521 ✓	Wasp 535	"	316	"	"	"
A MC 25522 ✓	Wasp 536	"	317	"	"	"
A MC 25523 ✓	Wasp 537	"	318	"	"	"
A MC 25524 ✓	Wasp 538	"	319	"	"	"
A MC 25565 ✓	Wasp 601	"	360	34	"	"
A MC 25566 ✓	Wasp 602	"	361	"	"	"
A MC 25567 ✓	Wasp 603	"	362	"	"	"
A MC 25568 ✓	Wasp 604	"	363	"	"	"
A MC 25569 ✓	Wasp 605	"	364	"	"	"
A MC 25570 ✓	Wasp 606	"	365	"	"	"
A MC 25571 ✓	Wasp 607	"	366	"	"	"
A MC 25572 ✓	Wasp 608	"	367	"	"	"
A MC 25573 ✓	Wasp 609	"	368	"	"	"
A MC 25574 ✓	Wasp 610	"	369	"	"	"
A MC 25575 ✓	Wasp 611	"	370	"	"	"
A MC 25576 ✓	Wasp 612	"	371	"	"	"

RECEIVED
 BUREAU OF LAND MANAGEMENT
 PHOENIX, ARIZONA
 DEC 15 3 42 PM '99

Location Notice Posted:
G & SR B&M

Pima County, Arizona
Sec. Twp. Rge.


B.L.M.

Serial No.	Name of Claim	Book	Page(s)	Sec.	Twp.	Rge.
A MC 25577 ✓	Wasp 613	3786	372	34	18S	16E
A MC 25578 ✓	Wasp 614	"	373	"	"	"
A MC 25579 ✓	Wasp 615	"	374	"	"	"
A MC 25580 ✓	Wasp 616	"	375	"	"	"
A MC 25581 ✓	Wasp 617	"	376	"	"	"
A MC 25582 ✓	Wasp 618	"	377	"	"	"
A MC 25583 ✓	Wasp 619	"	378	"	"	"
A MC 25584 ✓	Wasp 620	"	379	"	"	"
A MC 25585 ✓	Wasp 621	"	380	27	"	"
A MC 25586 ✓	Wasp 622	"	381	"	"	"
A MC 25587 ✓	Wasp 623	"	382	"	"	"
A MC 25588 ✓	Wasp 624	"	383	"	"	"
A MC 25589 ✓	Wasp 625	"	384	"	"	"
A MC 25590 ✓	Wasp 626	"	385	"	"	"
A MC 25591 ✓	Wasp 627	"	386	"	"	"
A MC 25592 ✓	Wasp 628	"	387	"	"	"
A MC 25593 ✓	Wasp 629	"	388	"	"	"
A MC 25594 ✓	Wasp 630	"	389	"	"	"
A MC 25595 ✓	Wasp 631	"	390	"	"	"
A MC 25596 ✓	Wasp 632	"	391	"	"	"
A MC 25597 ✓	Wasp 633	"	392	"	"	"
A MC 25598 ✓	Wasp 634	"	393	"	"	"
A MC 25599 ✓	Wasp 635	"	394	"	"	"
A MC 25600 ✓	Wasp 636	"	395	"	"	"
A MC 99789 ✓	FALCON 1A	6216	899-900	29	"	"
A MC 99790 ✓	FALCON 2A	"	901-902	"	"	"
A MC 99791 ✓	FALCON 3A	"	903-904	"	"	"
A MC 99792 ✓	FALCON 4A	"	905-906	"	"	"
A MC 99793 ✓	FALCON 5A	"	907-908	"	"	"
A MC 99794 ✓	FALCON 6A	"	909-910	"	"	"
A MC 99795 ✓	FALCON 7A	"	911-912	"	"	"
A MC 99796 ✓	FALCON 8A	"	913-914	"	"	"
A MC 99797 ✓	FALCON 9A	"	915-916	"	"	"
A MC 99798 ✓	FALCON 10A	"	917-918	"	"	"
A MC 99799 ✓	FALCON 11A	"	919-920	"	"	"
A MC 99800 ✓	FALCON 12A	"	921-922	"	"	"
A MC 99801 ✓	FALCON 13A	"	923-924	"	"	"
A MC 99802 ✓	FALCON 14A	"	925-926	"	"	"
A MC 99803 ✓	FALCON 15A	"	927-928	"	"	"
A MC 99804 ✓	FALCON 16A	"	929-930	"	"	"
A MC 99805 ✓	FALCON 17A	"	931-932	"	"	"
A MC 99806 ✓	FALCON 18A	"	933-934	"	"	"
A MC 99807 ✓	FALCON 19A	"	935-936	"	"	"
A MC 99808 ✓	FALCON 20A	"	937-938	"	"	"
A MC 99809 ✓	FALCON 21A	"	939-940	"	"	"
A MC 99810 ✓	FALCON 22A	"	941-942	"	"	"
A MC 99811 ✓	FALCON 27A	"	943-944	"	"	"
A MC 99812 ✓	FALCON 28A	"	945-946	"	"	"
A MC 99813 ✓	FALCON 29A	"	947-948	"	"	"
A MC 99814 ✓	FALCON 30A	"	949-950	"	"	"
A MC 99815 ✓	FALCON 31A	"	951-952	"	"	"
A MC 99816 ✓	FALCON 32A	"	953-954	"	"	"
A MC 64134 ✓	Cloud Rest	SS	511			
A MC 64135 ✓	CLOUD REST/AMENDED	6104	1273-1274	36	18S	15E
A MC 64136 ✓	Big Windy	5406	876	1	19S	"
A MC 64137 ✓	BIG WINDY FRACTION	5406	877	"	"	"
A MC 64138 ✓	Blue Wing	SS	581	36	18S	"
A MC 36137	Cloud Rest No.1	B-B-B	277			
A MC 36138	CLOUD REST NO.1/AMENDED	6104	1275-1276	"	"	"
A MC 36139	WILLIAMS FOLLY	5406	878	"	"	"
A MC 36138	WILLIAMS FOLLY #2	"	879	"	"	"
A MC 36139	WILLIAMS FOLLY #3	"	880	"	"	"
	WILLIAMS FOLLY #3/ AMENDED	6104	1277-1278	"	"	"

RECEIVED OFFICE
 PHOENIX, ARIZONA
 DEC 15 3 43 PM '80

STATE OF ARIZONA
COUNTY OF PIMA
Witness my hand and Official Seal.

I hereby certify that the within instrument was filed for record in Pima County, State of Arizona



Indexed	Paged	Blotted

No. **120146** *Mail*
 Book **6402** Page **1093-1100**
 Date: **NOV 07 '80 - 4 20 PM**
 Request of: *Phoenix Mining Co.*
 Fee: **4.50** **6402 PAGE 1100**

County Recorder
By *Geraldine Clark*
Deputy

AFFIDAVIT OF LABOR PERFORMED AND IMPROVEMENTS MADE

Helvetia Group IV

1979-1980

ATME 27423
RECEIVED
CLERK OF STATE OFFICE
DEC 15 3 43 PM '80
PHOENIX, ARIZONA
16
Clerk 1-12-81
by

STATE OF ARIZONA)
) ss.
County of Pima)

BERT L. REID, being first duly sworn, deposes and says:

That he is a citizen of the United States of America, is more than twenty-one of age, and resides at 3100 Twin Buttes-Sahuarita Road, Sahuarita, (P.O. Box 1064, Green Valley, Arizona 85614) Pima County, Arizona.

That he is personally acquainted with the mining claims listed on Exhibit A, which is attached hereto and made a part of this affidavit by reference, situated in the Helvetia Mining District of Pima County, Arizona, the location notices and latest amended location notices if any, of which are recorded in the office of the County Recorder of Pima County in the books and at the pages indicated on Exhibit A.

That the said claims are a part of a coherent group of mutually contiguous claims, both patented and unpatented, all of which are held by Anamax Mining Company, an Arizona general partnership, and the same are operated as one group of claims by Anamax Mining Company, owner.

That between the 1st day of September, 1979, and the 1st day of September, 1980, work and improvements worth more than \$10,200.00 were done and performed for the benefit of the claims listed on Exhibit A and for all of the component claims in the group. That such work and improvements were done and performed at the expense of Anamax Mining Company and for the purpose of complying with the laws of the United States and the State of Arizona pertaining to assessment work or annual labor. That the value of such work and improvements was more than \$100.00 for each of the claims listed on Exhibit A.

That such work and improvements consisted of the following: _____
Site preparation and 710 feet of noncore drilling.

That the men who labored upon such work and improvements were various employees of: Sierrita Mining & Ranching Co. and Harness Drilling Company

Box 25A, Sasabe Star Route P.O. Box 17526
Tucson, Arizona 85736 Tucson, Arizona 85731

who was the contractor employed by Anamax Mining Company for the performance or completion of the described work and improvements.

I certify that the foregoing is a true and correct statement of the work performed and improvements made, to the best of my knowledge and belief.

Bert L. Reid
Bert L. Reid, Land Records Administrator
for ANAMAX MINING COMPANY, Owner
P.O. Box 127
Sahuarita, Arizona 85629

Subscribed and sworn to before me this 4th day of November, 1980.

Jane Constantine
Notary Public



My Commission expires:
April 15, 1983

Exhibit A

One hundred two (102) unpatented lode mining claims situate in the Helvetia Mining District of Pima County, Arizona, the location notices and amended location notices, if any, of which are recorded in the office of the County Recorder of Pima County, Arizona, in the books and at the pages set forth below:

B.L.M. Serial No.	Name of Claim	Book	Page	Location Notice Posted		
				G&SR B&M		
				Sec.	Twp.	Rge.
A MC 27533✓	DOE 1	3366	300	23	18S	15E
A MC 27534✓	" 2	"	301	"	"	"
A MC 27535✓	" 3	"	302	"	"	"
A MC 27536✓	" 4	"	303	"	"	"
A MC 27537✓	" 5	"	304	26	"	"
A MC 27538✓	" 6	"	305	"	"	"
A MC 27539✓	" 7	"	306	"	"	"
A MC 27540✓	" 8	"	307	"	"	"
A MC 27541✓	" 9	"	308	"	"	"
A MC 27542✓	" 10	"	309	"	"	"
A MC 27543✓	" 11	"	310	"	"	"
A MC 27544✓	" 12	"	311	"	"	"
A MC 27545✓	" 13A	3487	172	"	"	"
A MC 27546✓	" 14A	"	173	"	"	"
A MC 27547✓	" 15A	"	174	"	"	"
A MC 27548✓	" 16A	"	175	"	"	"
A MC 27549✓	" 17A	"	176	"	"	"
A MC 27550✓	" 18A	"	177	"	"	"
A MC 27551✓	" 19A	"	178	"	"	"
A MC 27552✓	" 20A	"	179	"	"	"
A MC 27553✓	" 21A	"	180	"	"	"
A MC 27554✓	" 22A	"	181	"	"	"
A MC 27555✓	" 23	3366	322	"	"	"
A MC 27556✓	" 24	"	323	"	"	"
A MC 27557✓	" 25	"	324	"	"	"
A MC 27558✓	" 26	"	325	"	"	"
A MC 27559✓	" 27	"	326	"	"	"
A MC 27560✓	" 28	"	327	"	"	"
A MC 27561✓	" 29	"	328	"	"	"
A MC 27562✓	" 30	"	329	"	"	"
A MC 27563✓	" 31	"	330	"	"	"
A MC 27564✓	" 32	"	331	"	"	"
A MC 27565✓	" 33	3363	430	23	"	"
A MC 27566✓	" 34	"	431	"	"	"
A MC 27567✓	Paul 1	3786	416	34	"	"
A MC 27568✓	" 2	"	417	"	"	"
A MC 27569✓	" 3	"	418	"	"	"
A MC 27570✓	" 4	"	419	"	"	"
A MC 27571✓	" 5	"	420	"	"	"
A MC 27572✓	" 6	"	421	"	"	"
A MC 27573✓	" 7	"	422	"	"	"
A MC 27574✓	" 8	"	423	"	"	"
A MC 27575✓	" 9	"	424	"	"	"
A MC 27576✓	" 10	"	425	"	"	"
A MC 27577✓	" 11	"	426	"	"	"
A MC 27578✓	" 12	"	427	"	"	"
A MC 27579✓	" 13	"	428	"	"	"
A MC 27580✓	" 14	"	429	"	"	"
A MC 27581✓	" 15	"	430	"	"	"
A MC 27582✓	" 16	"	431	"	"	"
A MC 27583✓	" 17	"	432	"	"	"
A MC 27584✓	" 18	"	433	"	"	"
A MC 27585✓	" 19	"	434	"	"	"

RECEIVED
BLM STATE OFFICE
PHOENIX, ARIZONA
DEC 15 3 43 PM '97

Location Notice Posted:

G & SR B&M


Pima County, Arizona

B.L.M. Serial No.	Name of Claim	Book	Page	Sec.	Twp.	Rge.
A MC 27586 ✓	Paul 20	3786	435	34	18S	15E
A MC 27587 ✓	Paul 21	"	436	27	"	"
A MC 27588 ✓	Paul 22	"	437	"	"	"
A MC 27589 ✓	Paul 23	"	438	"	"	"
A MC 27590 ✓	Paul 24	"	439	"	"	"
A MC 27591 ✓	Paul 25	"	440	"	"	"
A MC 27592 ✓	Paul 26	"	441	"	"	"
A MC 27593 ✓	Paul 27	"	442	"	"	"
A MC 27594 ✓	Paul 28	"	443	"	"	"
A MC 27595 ✓	Paul 29	"	444	"	"	"
A MC 27596 ✓	Paul 30	"	445	"	"	"
A MC 27597 ✓	Paul 31	"	446	35	"	"
A MC 27598 ✓	Paul 32	"	447	"	"	"
A MC 27599 ✓	Paul 33	"	448	"	"	"
A MC 27600 ✓	Paul 34	"	449	"	"	"
A MC 27601 ✓	Paul 35	"	450	"	"	"
A MC 27602 ✓	Paul 36	"	451	"	"	"
A MC 27603 ✓	Paul 37	"	452	"	"	"
A MC 27604 ✓	Paul 38	"	453	"	"	"
A MC 27605 ✓	Paul 39	"	454	"	"	"
A MC 27606 ✓	Paul 40	"	455	"	"	"
A MC 27607 ✓	Paul 41	"	456	"	"	"
A MC 27608 ✓	Paul 42	"	457	"	"	"
A MC 27609 ✓	Paul 43	"	458	"	"	"
A MC 27610 ✓	Paul 44	"	459	"	"	"
A MC 27611 ✓	Paul 45	"	460	"	"	"
A MC 27612 ✓	Paul 46	"	461	"	"	"
A MC 27613 ✓	Paul 47	"	462	"	"	"
A MC 27614 ✓	Paul 48	"	463	"	"	"
A MC 27615 ✓	Paul 49	"	464	"	"	"
A MC 27616 ✓	Paul 50	"	465	"	"	"
A MC 27617 ✓	Paul 51	"	466	"	"	"
A MC 27619 ✓	PAUL 51/AMENDED	6104	1279-1280	"	"	"
	Paul 53	3786	468	"	"	"
	PAUL 53/AMENDED	6104	1281-1282	"	"	"
A MC 64139 ✓	PAUL 55A	6104	1283-1284	"	"	"
A MC 64140 ✓	PAUL 56A	6104	1285-1286	"	"	"
A MC 64141 ✓	PAUL 57A	6104	1287-1288	"	"	"
A MC 64142 ✓	PAUL 58A	6104	1289-1290	"	"	"
A MC 27625 ✓	Paul 59	3786	474	"	"	"
	PAUL 59/AMENDED	6104	1291-1292	"	"	"
A MC 27626 ✓	Paul 60	3786	475	"	"	"
	PAUL 60/AMENDED	6104	1293-1294	"	"	"
A MC 27627 ✓	Paul 61	3786	476	"	"	"
A MC 27628 ✓	Paul 62	"	477	"	"	"
A MC 27629 ✓	Paul 63	"	478	"	"	"
A MC 27630 ✓	Paul 64	"	479	"	"	"
A MC 27631 ✓	Paul 65	"	480	"	"	"
A MC 27632 ✓	Paul 66	"	481	"	"	"
A MC 27633 ✓	Paul 67	"	482	"	"	"
A MC 27634 ✓	Paul 68	"	483	"	"	"
A MC 27635 ✓	Paul 69	"	484	"	"	"
A MC 27636 ✓	Paul 70	"	485	"	"	"

RECEIVED
 B.L.M. STATE OFFICE
 PHOENIX, ARIZONA
 DEC 15 3 43 PM '80

Fee 3.00 Mail 120107

INDEXED	COPIES	BLOTTED
---------	--------	---------



State of Arizona }
 County of Pima } ss
 I hereby certify that the instrument was filed for record as request
 Of Armed Mining Co.
 D. NOV 07 '80 - 4 20 PM
 Book 6402 Page 1101-1103
 Witness my hand and Official Seal
 day and year above written
 JOE BEARD County Recorder
 BY Geraldine Clark
 Deputy

AMC 27423

Helvetia Group V

1979-1980

RECEIVED
B.L.M. STATE OFFICE
DEC 15 3 43 PM '80
PHOENIX, ARIZONA

17
1-12-81

STATE OF ARIZONA)
) ss.
County of Pima)

BERT L. REID, being first duly sworn, deposes and says:

That he is a citizen of the United States of America, is more than twenty-one years of age, and resides at 3100 Twin Buttes - Sahuarita Road, Sahuarita, (P.O. Box 1064, Green Valley, Arizona 85614) Pima County, Arizona.

That he is personally acquainted with the mining claims listed on Exhibit A, which is attached hereto and made a part of this affidavit by reference, situated in the Helvetia Mining District of Pima County, Arizona, the location notices and latest amended location notices, if any, of which are recorded in the office of the County Recorder of Pima County in the books and at the pages indicated on Exhibit A.

That the said claims constitute a coherent group of mutually contiguous claims, all of which are held by Anamax Mining Company, an Arizona general partnership, and the same are operated as one group of claims by Anamax Mining Company, owner.

That between the 1st day of September, 1979, and the 1st day of September, 1980, work and improvements worth more than \$23,900.00 were done and performed for the benefit of the said group of claims and for all of the component claims in the group. That such work and improvements were done and performed at the expense of Anamax Mining Company and for the purpose of complying with the laws of the United States and the State of Arizona pertaining to assessment work or annual labor. That the value of such work and improvements was more than \$100.00 for each of the claims comprising the group.

That such work and improvements consisted of the following:

Cleaning and reentering drill hole, roads and drill site preparation, 450 ft. of noncore drilling, 865 ft. of core drilling and 250 ft. of casing.

That the men who labored upon such work and improvements were various employees of: SIERRITA MINING & RANCHING CO., Box 25A, Sasabe Star Route, Tucson, Arizona; HARNESS DRILLING COMPANY, P.O. Box 17526, Tucson, Arizona 85731; and JOY MANUFACTURING COMPANY, P.O. Box 360135, Pittsburgh, Pennsylvania 15250 who were the contractors employed by Anamax Mining Company for the performance or completion of the described work and improvements.


I certify that the foregoing is a true and correct statement of the work performed and improvements made, to the best of my knowledge and belief.

Bert L. Reid

Bert L. Reid, Land Records Administrator
for ANAMAX MINING COMPANY, Owner
P.O. Box 127
Sahuarita, Arizona 85629

Subscribed and sworn to before me this 4th day of November,

Jane Constantine
Notary Public



My Commission expires:
April 15, 1983

Exhibit A

Two Hundred Thirty Nine (239) unpatented lode mining claims situate in the Helvetia Mining District of Pima County, Arizona, the location notices and amended location notices, if any, of which are recorded in the office of the County Recorder of Pima County, Arizona, in the books and at the pages set forth below:

B.L.M. Serial No.	Name of Claim	Book	Page	Location Notice Posted:		
				Sec.	Twp.	Rge.
				G & SR B&M		
				Pima County, Arizona		
A MC 27423 ✓	ELK 1	3368	576	12	18S	15E
A MC 27424 ✓	" 2	"	577	"	"	"
A MC 27425 ✓	" 3	"	578	"	"	"
A MC 27426 ✓	" 4	"	579	"	"	"
A MC 27427 ✓	Elk 5	"	580	"	"	"
A MC 27428 ✓	ELK 6	"	581	"	"	"
A MC 27429 ✓	" 7	"	582	"	"	"
A MC 27430 ✓	" 8	"	583	"	"	"
A MC 27431 ✓	" 9	"	584	"	"	"
A MC 27432 ✓	" 10	"	585	"	"	"
A MC 27433 ✓	" 11	"	586	"	"	"
A MC 27434 ✓	" 12	"	587	"	"	"
A MC 27435 ✓	" 13	"	588	"	"	"
A MC 27436 ✓	" 14	"	589	"	"	"
A MC 27437 ✓	" 15	"	590	"	"	"
A MC 27438 ✓	" 16	"	591	"	"	"
A MC 27439 ✓	" 17	"	592	"	"	"
A MC 27440 ✓	" 18	"	593	"	"	"
A MC 27441 ✓	" 24A	3423	185	11	"	"
A MC 27442 ✓	" 26A	"	186	"	"	"
A MC 27443 ✓	" 27A	"	187	"	"	"
A MC 27444 ✓	" 28A	"	188	"	"	"
A MC 27445 ✓	" 29	3368	604	"	"	"
A MC 27446 ✓	" 30	"	605	"	"	"
A MC 27447 ✓	" 31	"	606	"	"	"
A MC 27448 ✓	" 32	"	607	"	"	"
A MC 27449 ✓	" 33	"	608	"	"	"
A MC 27450 ✓	" 34	"	609	"	"	"
A MC 27451 ✓	" 35	"	610	"	"	"
	" 35/AMENDED	6121	1273-			
			1274	13	"	"
A MC 27452 ✓	" 36	3368	611	"	"	"
A MC 27453 ✓	" 37	"	612	"	"	"
A MC 27454 ✓	" 38	"	613	"	"	"
A MC 27455 ✓	" 39	"	614	"	"	"
A MC 27456 ✓	" 40	"	615	"	"	"
A MC 27457 ✓	" 41	"	616	"	"	"
A MC 27458 ✓	" 42	"	617	"	"	"
A MC 27459 ✓	" 43	"	618	"	"	"
A MC 27460 ✓	" 44	"	619	"	"	"
A MC 27461 ✓	" 45	"	620	"	"	"
A MC 27462 ✓	" 46	"	621	"	"	"
A MC 27463 ✓	" 47	"	622	"	"	"
A MC 27464 ✓	" 48	"	623	"	"	"
A MC 35995 ✓	" 49	"	624	14	"	"
A MC 35996 ✓	" 50	"	625	"	"	"
A MC 35997 ✓	" 51	"	626	"	"	"
A MC 35998 ✓	" 52	"	627	"	"	"
A MC 35999 ✓	" 53	"	628	"	"	"
A MC 36000 ✓	" 54	"	629	"	"	"
A MC 36001 ✓	" 55	"	630	"	"	"

RECEIVED
 CLERK'S OFFICE
 DEC 15 3 43 PM '90
 PHOENIX, ARIZONA

Location Notice Posted:

G & SR B&M

Pima County, Arizona

B.L.M. Serial No.	Name of Claim	Book	Page	Sec.	Twp.	Rge.
A MC 36002✓	ELK 56	3368	631	14	18S	15E
A MC 36003✓	" 57	"	632	"	"	"
A MC 36004✓	" 58	"	633	"	"	"
A MC 36005✓	" 59	"	634	"	"	"
A MC 36006✓	" 60	"	635	"	"	"
A MC 36007✓	" 61	"	636	"	"	"
A MC 36008✓	" 62	"	637	"	"	"
A MC 36009✓	" 63	"	638	"	"	"
A MC 36010✓	" 64	"	639	"	"	"
A MC 36011✓	" 65	"	640	"	"	"
A MC 36012✓	" 66	"	641	"	"	"
A MC 36013✓	" 67	"	642	"	"	"
A MC 36014✓	" 68	"	643	"	"	"
A MC 36015✓	" 69	"	644	"	"	"
A MC 27465✓	" 70	"	645	7	"	16E
A MC 27466✓	" 71	"	646	"	"	"
A MC 27467✓	" 72	"	647	"	"	"
A MC 27468✓	" 73	"	648	"	"	"
A MC 27469✓	" 74	"	649	"	"	"
A MC 27470✓	" 75	"	650	"	"	"
A MC 27471✓	" 76	"	651	"	"	"
A MC 27472✓	" 77	"	652	"	"	"
A MC 27473✓	" 78	"	653	"	"	"
A MC 27474✓	" 79	"	654	"	"	"
A MC 27475✓	" 80	"	655	"	"	"
A MC 27476✓	" 81	"	656	"	"	"
A MC 27477✓	" 82	"	657	12	"	15E
A MC 27478✓	" 83	"	658	"	"	"
A MC 27479✓	" 84	"	659	"	"	"
A MC 27480✓	" 85	"	660	"	"	"
A MC 27481✓	" 86	"	661	"	"	"
A MC 27482✓	" 87	"	662	"	"	"
A MC 27483✓	" 88	"	663	"	"	"
A MC 27484✓	" 89	"	664	"	"	"
A MC 27485✓	" 90	"	665	"	"	"
A MC 27486✓	" 91	"	666	"	"	"
A MC 27487✓	" 92	"	667	"	"	"
A MC 27488✓	" 93	"	668	"	"	"
A MC 27489✓	" 94	"	669	"	"	"
A MC 27490✓	" 95	"	670	"	"	"
A MC 27491✓	" 96	"	671	"	"	"
A MC 27492✓	" 97	"	672	"	"	"
A MC 27493✓	" 98	"	673	"	"	"
A MC 27494✓	" 99	"	674	"	"	"
A MC 27495✓	" 100A	3423	189	11	"	"
A MC 27496✓	" 101A	"	190	"	"	"
A MC 27497✓	" 102	3368	677	"	"	"
A MC 27498✓	" 103	"	678	"	"	"
A MC 27499✓	" 104	"	679	"	"	"
A MC 27500✓	" 105	"	680	"	"	"
A MC 27501✓	" 106	"	681	"	"	"
A MC 27502✓	" 107	"	682	"	"	"
A MC 27503✓	" 108	"	683	"	"	"
A MC 27504✓	" 109	"	684	10	"	"
A MC 27505✓	" 110	"	685	"	"	"
A MC 27506✓	" 111	"	686	"	"	"
A MC 27507✓	" 112	"	687	"	"	"
A MC 36016✓	" 113	"	688	14	"	"
A MC 36017✓	" 114	"	689	"	"	"
A MC 27508✓	" 115	"	690	11	"	"

RECEIVED
 B.L.M. DESKTOP OFFICE
 PHOENIX, ARIZONA
 DEC 15 3 43 PM '80

Location Notice Posted:

G & SR B&M
Pima County, Arizona
Sec. Twp. Rge.

B.L.M.

Serial No.	Name of Claim	Book	Pages	Sec.	Twp.	Rge.
A MC 47449 ✓	CANYON NO. 1	6048	1159-1160	1	18S	15E
A MC 47450 ✓	" " 2	"	1161-1162	"	"	"
A MC 47451 ✓	" " 3	"	1163-1164	"	"	"
A MC 47452 ✓	" " 4	"	1165-1166	"	"	"
A MC 47453 ✓	" " 5	"	1167-1168	"	"	"
A MC 47454 ✓	" " 6	"	1169-1170	"	"	"
A MC 47455 ✓	" " 7	"	1171-1172	"	"	"
A MC 47456 ✓	" " 8	"	1173-1174	"	"	"
A MC 47457 ✓	" " 9	"	1175-1176	"	"	"
A MC 47458 ✓	" " 10	"	1177-1178	"	"	"
A MC 47459 ✓	" " 11	"	1179-1180	"	"	"
A MC 47460 ✓	" " 12	"	1181-1182	"	"	"
A MC 47461 ✓	" " 13	"	1183-1184	"	"	"
A MC 47462 ✓	" " 14	"	1185-1186	"	"	"
A MC 47463 ✓	" " 15	"	1187-1188	"	"	"
A MC 47464 ✓	" " 16	"	1189-1190	"	"	"
A MC 47465 ✓	" " 17	"	1191-1192	"	"	"
A MC 47466 ✓	" " 18	"	1193-1194	"	"	"
A MC 47467 ✓	" " 19	"	1195-1196	"	"	"
A MC 47468 ✓	" " 20	"	1197-1198	"	"	"
A MC 47469 ✓	" " 21	"	1199-1200	"	"	"
A MC 47470 ✓	" " 22	"	1201-1202	"	"	"
A MC 47471 ✓	" " 23	"	1203-1204	"	"	"
A MC 47472 ✓	" " 24	"	1205-1206	"	"	"
A MC 47473 ✓	" " 25	"	1207-1208	"	"	"
A MC 47474 ✓	" " 26	"	1209-1210	"	"	"
A MC 47475 ✓	" " 27	"	1211-1212	"	"	"
A MC 47476 ✓	" " 28	"	1213-1214	"	"	"
A MC 47477 ✓	" " 29	"	1215-1216	"	"	"
A MC 47478 ✓	" " 30	"	1217-1218	"	"	"
A MC 47479 ✓	" " 31	"	1219-1220	"	"	"
A MC 47480 ✓	" " 32	"	1221-1222	"	"	"
A MC 47481 ✓	" " 33	"	1223-1224	7	"	16E
A MC 47482 ✓	" " 34	"	1225-1226	"	"	"
A MC 47483 ✓	" " 35	"	1227-1228	"	"	"
A MC 47484 ✓	" " 36	"	1229-1230	"	"	"
A MC 47485 ✓	" " 37	"	1231-1232	"	"	"
A MC 47486 ✓	" " 38	"	1233-1234	"	"	"
A MC 47487 ✓	" " 39	"	1235-1236	"	"	"
A MC 47488 ✓	" " 40	"	1237-1238	"	"	"
A MC 47489 ✓	" " 41	"	1239-1240	"	"	"
A MC 47490 ✓	" " 42	"	1241-1242	"	"	"
A MC 47491 ✓	" " 43	"	1243-1244	"	"	"
A MC 47492 ✓	" " 44	"	1245-1246	6	"	"
A MC 47493 ✓	" " 45	"	1247-1248	"	"	"
A MC 47494 ✓	" " 46	"	1249-1250	"	"	"
A MC 47495 ✓	" " 47	"	1251-1252	"	"	"
A MC 47496 ✓	" " 48	"	1253-1254	"	"	"
A MC 47497 ✓	" " 49	"	1255-1256	"	"	"
A MC 47498 ✓	" " 50	"	1257-1258	"	"	"
A MC 47499 ✓	" " 51	"	1259-1260	"	"	"
A MC 47500 ✓	" " 52	"	1261-1262	"	"	"
A MC 47501 ✓	" " 53	"	1263-1264	"	"	"
A MC 47502 ✓	" " 54	"	1265-1266	"	"	"
A MC 47503 ✓	" " 55	"	1267-1268	"	"	"
A MC 47504 ✓	" " 56	"	1269-1270	"	"	"
A MC 47505 ✓	" " 57	"	1271-1272	"	"	"
A MC 47506 ✓	" " 58	"	1273-1274	"	"	"
A MC 47507 ✓	" " 59	"	1275-1276	"	"	"
A MC 47508 ✓	" " 60	"	1277-1278	"	"	"
A MC 47509 ✓	" " 61	"	1279-1280	"	"	"

RECEIVED
B.L.M. ASSISTANT OFFICE
PHOENIX, ARIZONA
Dec 15 3 43 PM '90

B.L.M. Serial No.	Name of Claim	Book	Pages	Sec.	Twp.	Rge.
A MC 47510✓	CANYON NO. 62	6048	1281-1282	6	18S	16E
A MC 47511✓	" " 63	"	1283-1284	"	"	"
A MC 47512✓	" " 64	"	1285-1286	7	"	"
A MC 47513✓	" " 65	"	1287-1288	"	"	"
A MC 47514✓	" " 66	"	1289-1290	"	"	"
A MC 47515✓	" " 67	"	1291-1292	"	"	"
A MC 47516✓	" " 68	"	1293-1294	"	"	"
A MC 47517✓	" " 69	"	1295-1296	"	"	"
A MC 47518✓	" " 70	"	1297-1298	"	"	"
A MC 47519✓	" " 71	"	1299-1300	"	"	"
A MC 47520✓	" " 72	"	1301-1302	"	"	"
A MC 47521✓	" " 73	"	1303-1304	"	"	"
A MC 47522✓	" " 74	"	1305-1306	"	"	"
A MC 47523✓	" " 75	"	1307-1308	"	"	"
A MC 47524✓	" " 76	"	1309-1310	"	"	"
A MC 47525✓	" " 77	"	1311-1312	"	"	"
A MC 47526✓	" " 78	"	1313-1314	"	"	"
A MC 47527✓	" " 79	"	1315-1316	"	"	"
A MC 47528✓	" " 80	"	1317-1318	6	"	"
A MC 47529✓	" " 81	"	1319-1320	"	"	"
A MC 47530✓	" " 82	"	1321-1322	"	"	"
A MC 47531✓	" " 83	"	1323-1324	"	"	"
A MC 47532✓	" " 84	"	1325-1326	"	"	"
A MC 47533✓	" " 85	"	1327-1328	"	"	"
A MC 47534✓	" " 86	"	1329-1330	"	"	"
A MC 47535✓	" " 87	"	1331-1332	"	"	"
A MC 47536✓	" " 88	"	1333-1334	"	"	"
A MC 47537✓	" " 89	"	1335-1336	"	"	"
A MC 47538✓	" " 90	"	1337-1338	"	"	"
A MC 47539✓	" " 91	"	1339-1340	"	"	"
A MC 47540✓	" " 92	"	1341-1342	"	"	"
A MC 47541✓	" " 93	"	1343-1344	"	"	"
A MC 47542✓	" " 94	"	1345-1346	"	"	"
A MC 47543✓	" " 95	"	1347-1348	"	"	"
A MC 47544✓	" " 96	"	1349-1350	"	"	"
A MC 47545✓	" " 97	"	1351-1352	"	"	"
A MC 47546✓	" " 98	"	1353-1354	"	"	"
A MC 47547✓	" " 99	"	1355-1356	"	"	"
A MC 47548✓	" " 100	"	1357-1358	8	"	"
A MC 47549✓	" " 101	"	1359-1360	"	"	"
A MC 47550✓	" " 102	"	1361-1362	"	"	"
A MC 47551✓	" " 103	"	1363-1364	"	"	"
A MC 47552✓	" " 104	"	1365-1366	"	"	"
A MC 47553✓	" " 105	"	1367-1368	"	"	"
A MC 47554✓	" " 106	"	1369-1370	"	"	"
A MC 47555✓	" " 107	"	1371-1372	"	"	"
A MC 47556✓	" " 108	"	1373-1374	"	"	"
A MC 47557✓	" " 109	"	1375-1376	"	"	"
A MC 47558✓	" " 110	"	1377-1378	"	"	"
A MC 47559✓	" " 111	"	1379-1380	"	"	"
A MC 47560✓	" " 112	"	1381-1382	"	"	"
A MC 47561✓	" " 113	"	1383-1384	"	"	"
A MC 47562✓	" " 114	"	1385-1386	"	"	"
A MC 47563✓	" " 115	"	1387-1388	"	"	"
A MC 47564✓	" " 116	"	1389-1390	5	"	"
A MC 47565✓	" " 117	"	1391-1392	"	"	"
A MC 47566✓	" " 118	"	1393-1394	"	"	"
A MC 47567✓	" " 119	"	1395-1396	"	"	"
A MC 47568✓	" " 120	"	1397-1398	"	"	"
A MC 47569✓	" " 121	"	1399-1400	"	"	"
A MC 47570✓	" " 122	"	1401-1402	"	"	"
A MC 47571✓	" " 123	"	1403-1404	"	"	"
A MC 47572✓	" " 124	"	1405-1406	"	"	"

RECEIVED
 B.L.M. STATE OFFICE
 PHOENIX, ARIZONA
 DEC 15 3 43 PM '80

Location Notice Posted:

G & SR B&M
Pima County, Arizona


B.L.M. Serial No.	Name of Claim	Book	Pages	Sec.	Twp.	Rge.
A MC 47573 ✓	CANYON NO. 125	6048	1407-1408	5	18S	16E
A MC 47574 ✓	" " 126	"	1409-1410	"	"	"
A MC 47575 ✓	" " 127	"	1411-1412	"	"	"
A MC 47576 ✓	" " 128	"	1413-1414	"	"	"
A MC 47577 ✓	" " 129	"	1415-1416	"	"	"
A MC 47578 ✓	" " 130	"	1417-1418	"	"	"

RECEIVED
B.L.M. STATE OFFICE
PHOENIX, ARIZONA
DEC 15 3 43 PM '80

120148

fee 3.50 Mail

INDEXED	COPIES	BLATTED
---------	--------	---------



State of Arizona }
County of Pima }

I hereby certify that the Instru-
ment was filed for record as requested
Of Cerrames Mining Co.
D.L. NOV 07 '80 - 4:20 PM
Book 6402 Page 1109 - 1109
Witness my hand and Official Seal
day of November 1980
JOE DEBARD County Recorder
BY Geraldine Clark
Deputy

AFFIDAVIT OF LABOR PERFORMED AND IMPROVEMENTS MADE

Helvetia Group I

1978-1979

7005C

2205-
2210 OK
to process

36022-25

STATE OF ARIZONA)
) ss.
County of Pima)

BERT L. REID, being duly sworn, deposes and says:

That he is a citizen of the United States of America, is more than twenty-one years of age, and resides at 3100 Twin Buttes-Sahuarita Road, Sahuarita, Pima County, Arizona (P.O. Box 1064, Green Valley, Arizona 85614).

That he is personally acquainted with the mining claims listed on Exhibit A, which is attached hereto and made a part of this affidavit by reference, situated in the Helvetia Mining District of Pima County, Arizona, the location notices, and latest amended location notices, if any, of which are recorded in the office of the County Recorder of Pima County in the books and at the pages indicated on Exhibit A.

That the said claims are a part of a coherent group of mutually contiguous claims, both patented and unpatented, all of which are held by Anamax Mining Company, an Arizona general partnership, and the same are operated as one group of claims by Anamax Mining Company, Owner.

That between the 1st day of September, 1978, and the 1st day of September, 1979, work and improvements worth more than \$7,900.00 were done and performed for the benefit of the claims listed on Exhibit A and for all of the component claims in the group. That such work and improvements were done and performed at the expense of Anamax Mining Company and for the purpose of complying with the laws of the United States and the State of Arizona pertaining to assessment work or annual labor. That the value of such work and improvements was more than \$100.00 for each of the claims listed on Exhibit A.

That such work and improvements consisted of the following: _____
Site construction.

That the men who labored upon such work and improvements were various employees of : _____
Sierrita Mining & Ranching Co.
Box 25A, Sasabe Star Route
Tucson, Arizona 85736

who was the contractor employed by Anamax Mining Company for the performance or completion of the described work and improvements.

I certify that the foregoing is a true and correct statement of the work performed and improvements made, to the best of my knowledge and belief.

RECEIVED
B. L. M. AZ STATE OFFICE
OCT 18 1979
10:00 A.M.
PHOENIX, ARIZONA

Bert L. Reid
Bert L. Reid, Engineering Technician
for ANAMAX MINING COMPANY, Owner
P.O. Box 127
Sahuarita, Arizona 85629

Subscribed and sworn to before me this 9th day of October, 1979.

Notary Public

My Commission expires:
April 15, 1983

BOOK 6130 PAGE 952

Exhibit A

Seventy-nine (79) unpatented lode mining claims situate in the Helvetia Mining District of Pima County, Arizona, the location notices and latest amended location notices, if any, of which are recorded in the office of the County Recorder of Pima County, Arizona in the books and at the pages set forth below:

B.L.M. Serial No.	Name of Claim	Book	Page	Location Notice Posted:		
				G & SR, B&M		
				Pima County, Arizona		
				Sec.	Twp	Rge.
<u>A MC 2210</u>	ALACHUA	916	549			
	ALACHUA/AMENDED	5436	817	22	18S	15E
	BAKER	916	550	15	"	"
	DADE	"	551	"	"	"
	EUSTIS	"	552	"	"	"
	FLAGLER	"	553	"	"	"
	GLADES	"	554	"	"	"
	HILLSBOROUGH	"	555	"	"	"
	INDIAN RIVER	"	556	"	"	"
	JACKSON	"	557	"	"	"
	KISSIMEE	"	558	"	"	"
	LIBERTY	"	559	"	"	"
	MANATEE	"	560	"	"	"
	NASSAU	"	561	"	"	"
	OKEECHOBEE	"	562	"	"	"
	PUTNAM	"	563	"	"	"
	POLK	948	23	"	"	"
	ORANGE	"	24	"	"	"
	VOLUSIA	"	25	"	"	"
	ESCAMBIA	"	26	"	"	"
	LEON	"	27	22	"	"
	SEMINOLE	"	31	10	"	"
	LEE	"	33	"	"	"
	PALM	"	34	15	"	"
	WAKULLA	"	471	"	"	"
	BREVARD	"	28	10	"	"
	GADSDEN	"	29	"	"	"
	PASCO	"	30	"	"	"
	HENDRY	"	470	"	"	"
	De Soto	979	349	"	"	"
	ESPLANDE	"	350	"	"	"
	CoRd	"	351	"	"	"
	FRANKLIN	"	352	"	"	"
	FORD	"	353	"	"	"
	FIAT	"	354	"	"	"
	BUICK	"	355	"	"	"
	BANTAM	"	356	"	"	"
	CARTER CAR	"	357	"	"	"
	CUNNINGHAM	"	358	"	"	"
	DURANT	"	359	"	"	"
	DODGE	"	360	"	"	"
	ELECTRIC	"	361	"	"	"
	EVERANT	"	362	"	"	"
	AUSTIN	"	363	"	"	"
	AUBURN	"	364	"	"	"
	MARION	948	32	10	"	"
	UNION	"	469	10	"	"
	Ruby	287	256	15	"	"
<u>A MC 2206</u>	FLAT TOP	913	600			
	FLAT TOP/AMENDED	5436	813	"	"	"

RECEIVED
 B. L. M. AZ STATE OFFICE
 OCT 18 1979
 10:00 A.M.
 PHOENIX, ARIZONA

Location Notice Posted:

G & SR B&M

Pima County, Arizona

B.L.M.

Serial No.

Name of Claim

Book

Page

Sec.

Twp.

Rge.

Serial No.	Name of Claim	Book	Page	Sec.	Twp.	Rge.
	Irish	287	259	15	18S	15E
	DUZY	932	231	22	"	"
A MC 2205	Walthum	942	87	"	"	"
	Walthum/AMENDED	5436	812	"	"	"
A MC 2209	SUZY	934	536	"	"	"
	SUZY/AMENDED	5436	816	"	"	"
A MC 2208	The Axe	287	258	"	"	"
	The Axe/AMENDED	5436	815	14	"	"
A MC 2207	ROUND TOP	914	1	"	"	"
	ROUND TOP/AMENDED	5436	814	15	"	"
	BOSTON	1750	237	22	"	"
	The Alta No. I	MMM	294	"	"	"
	The Alta No. 1/AMENDED	464	65	15	"	"
	America No. I	MMM	295	"	"	"
	America No. 1/AMENDED	464	63	"	"	"
	America No. 2	MMM	293	"	"	"
	America No. 2/AMENDED	464	64	"	"	"
	Apricot	MMM	292	"	"	"
	Apricot/AMENDED	464	60	"	"	"
	French King	MMM	289	"	"	"
	French King/AMENDED	464	67	"	"	"
	Alexander	MMM	290	"	"	"
	Alexander/AMENDED	464	59	"	"	"
	Italian Queen	MMM	291	"	"	"
	Italian Queen/AMENDED	464	71	"	"	"
	Shovel	MMM	331	"	"	"
	Shovel/AMENDED	464	70	"	"	"
	Four Queens	287	257	"	"	"
	Annie No. I	MMM	333	"	"	"
	Annie No. 1/AMENDED	464	61	"	"	"
	Annie No. 2	MMM	334	"	"	"
	Annie No. 2/AMENDED	464	62	"	"	"
	Corner Stone	MMM	464	"	"	"
	Corner Stone No. I.	MMM	465	"	"	"
	Corner Stone No. 1/AMENDED	464	68	"	"	"
	Corner Stone No. 3	MMM	467	"	"	"
	Corner Stone No.3/AMENDED	464	69	10	"	"
	Cherry	MMM	330	"	"	"
	Cherry/AMENDED	464	66	14	"	"
	TELEMETER FRACTION	2075	381	"	"	"
	TELEMETER FRACTION/AMENDED	5013	166	"	"	"
	WEST END FRACTION	2075	383	"	"	"
	WEST END FRACTION/AMENDED	5013	164	"	"	"
	HATTIE FRACTION	2075	382	"	"	"
	HATTIE FRACTION/AMENDED	5013	165	"	"	"
A MC 36022	SHADOW #1	2827	63	23	"	"
A MC 36023	SHADOW #2	"	64	"	"	"
A MC 36024	SHADOW #3	"	65	"	"	"
A MC 36025	SHADOW #4	"	66	24	"	"
	RAKE	3869	110	15	"	"
	HOE	"	111	"	"	"

Do Not Mail

121009

STATE OF ARIZONA

I hereby certify that the within instrument was filed for record in Pima County, State of Arizona

No.

6130

Page 952-954

COUNTY OF PIMA


Witness my hand and Official Seal.

MAE SMYTH

Date:

OCT 10 1979 - 1:50 PM

Request of: ANAMAX Land Dept.



Deputy

fee:

13.00

BOOK 6130 PAGE 954

RECEIVED
 B. L. M. AZ STATE OFFICE
 OCT 18 1979
 10:00 A.M.
 PHOENIX, ARIZONA

AF

AND IMPROVEMENTS MADE

Helvetia Group II

1978-1979

OK to proceed
TODD

AME 36018-36021
See 25261-27532
for complete listing

STATE OF ARIZONA)
County of Pima) ss.

BERT L. REID, being duly sworn, deposes and says:

That he is a citizen of the United States of America, is more than twenty-one years of age, and resides at 3100 Twin Buttes-Sahuarita Road, Sahuarita, Pima County, Arizona (P.O. Box 1064, Green Valley, Arizona 85614).

That he is personally acquainted with the mining claims listed on Exhibit A, which is attached hereto and made a part of this affidavit by reference, situated in the Helvetia Mining District of Pima County, Arizona, the location notices, and latest amended location notices, if any, of which are recorded in the office of the County Recorder of Pima County in the books and at the pages indicated on Exhibit A.

That the said claims are a part of a coherent group of mutually contiguous claims, both patented and unpatented, all of which are held by Anamax Mining Company, an Arizona general partnership, and the same are operated as one group of claims by Anamax Mining Company, Owner.

That between the 1st day of September, 1978, and the 1st day of September, 1979, work and improvements worth more than \$31,700.00 were done and performed for the benefit of the claims listed on Exhibit A and for all of the component claims in the group. That such work and improvements were done and performed at the expense of Anamax Mining Company and for the purpose of complying with the laws of the United States and the State of Arizona pertaining to assessment work or annual labor. That the value of such work and improvements was more than \$100.00 for each of the claims listed on Exhibit A.

That such work and improvements consisted of the following:


Site preparation, 100 feet of noncore drilling and 1928 feet of core drilling.

That the men who labored upon such work and improvements were various employees of : Venture Drilling COMPANY A Joy Manufacturing Company
P.O. Box 50325 N P.O. Box 360135
Tucson, Arizona 85703 D Pittsburgh, Pennsylvania 15250

who were the contractors employed by Anamax Mining Company for the performance or completion of the described work and improvements.

I certify that the foregoing is a true and correct statement of the work performed and improvements made, to the best of my knowledge and belief.

408 acknowledged 2/2/82 by



OCT 18 1979
10:00 A.M.
PHOENIX, ARIZONA
RECEIVED
L. M. AZ STATE OFFICE

Bert L. Reid
Bert L. Reid, Engineering Technician
for ANAMAX MINING COMPANY, Owner
P.O. Box 127
Sahuarita, Arizona 85629

Subscribed and sworn to before me this 9th day of October, 1979.

Jane Constantine
Notary Public

My Commission expires:
April 15, 1983

Exhibit A

Three-hundred-seventeen (317) unpatented lode mining claims situate in the Helvetia Mining District of Pima County, Arizona, the location notices and amended location notices of which are recorded in the office of the County Recorder of Pima County, Arizona, in the books and at the pages set forth below.

B.L.M. Serial No.	Name of Claim	Book	Page	Location Notice Posted:		
				Sec.	Twp.	Rge.
<u>AMC 74390</u>	JOHN	995	395	19	18S	16E
<u>AMC 74391</u>	JOE	"	396	24	"	15E
<u>AMC 74392</u>	BEN	"	392	"	"	"
<u>AMC 74393</u>	PETE	"	394	"	"	"
<u>A MC 2200</u>	JIM	"	391	"	"	"
	JIM/AMENDED	5436	802	"	"	"
<u>A MC 46810</u>	ART	1009	441			
	ART/AMENDED	2078	459	19	"	16E
<u>A MC 46811</u>	AL	1009	442			
	AL/AMENDED	2078	460	"	"	"
<u>A MC 46812</u>	SAM	1009	439			
	SAM/AMENDED	2078	461	"	"	"
<u>A MC 46813</u>	FRED	1009	440			
	FRED/AMENDED	2078	462	"	"	"
<u>A MC 46814</u>	BERT	1009	443			
	BERT/AMENDED	2078	463	"	"	"
<u>A MC 46815</u>	BOB	995	393	24	"	15E
<u>A MC 36018</u>	BUZZARD NO. 2	2089	291	14	"	"
<u>A MC 36019</u>	BUZZARD NO. 3	"	292	"	"	"
<u>A MC 36020</u>	BUZZARD NO. 4	"	293	13	"	"
<u>A MC 36021</u>	BUZZARD NO. 5	"	294	"	"	"
<u>A MC 36028</u>	FLYING DUTCHMAN NO.2	"	295	"	"	"
<u>A MC 36029</u>	FLYING DUTCHMAN NO.3	"	296	"	"	"
<u>A MC 36030</u>	FLYING DUTCHMAN NO.4	"	297	"	"	"
<u>A MC 36031</u>	FLYING DUTCHMAN NO. 5	"	298	"	"	"
<u>A MC 36032</u>	FLYING DUTCHMAN NO. 6	"	299	"	"	"
	FLYING DUTCHMAN NO.6/ AMENDED	6121	1267-1268	"	"	"
<u>A MC 36033</u>	Flying Dutchman #7	3220	142	13	18S	15E
<u>A MC 36034</u>	BLACK BESS NO. 2	2089	290	"	"	"
<u>A MC 36035</u>	BLUE POINT NO. 2	2105	454	"	"	"
<u>A MC 36036</u>	K.W.L.	2078	442	"	"	"
<u>A MC 36037</u>	G.E.J.	"	443	"	"	"
<u>A MC 36038</u>	R.F.E.	"	444	24	"	"
<u>A MC 36039</u>	R.C.M.	"	445	13	"	"
<u>A MC 27509</u>	ALPINE #1	2221	491	"	"	"
<u>A MC 27510</u>	ALPINE #2	"	492	18	"	16E
<u>A MC 27511</u>	ALPINE #3	"	493	"	"	"
<u>A MC 27512</u>	ALPINE #4	"	494	"	"	"
<u>A MC 27513</u>	ALPINE #5	"	495	"	"	"
	ALPINE #5/AMENDED	6121	1283-1284	"	"	"
<u>A MC 27514</u>	ALPINE #6	2221	496	"	"	"
	ALPINE #6/AMENDED	6121	1285-1286	"	"	"
<u>A MC 27515</u>	ALPINE #7	2221	497	"	"	"
	ALPINE #7/AMENDED	6121	1287-1288	"	"	"
<u>A MC 27516</u>	ALPINE #8	2221	498	"	"	"
	ALPINE #8/AMENDED	6121	1289-1290	"	"	"
<u>A MC 27517</u>	ALPINE #9	2221	499	"	"	"
	ALPINE #9/AMENDED	6121	1291-1292	"	"	"
<u>A MC 27518</u>	ALPINE #10	2221	500	"	"	"
	ALPINE #10/AMENDED	6121	1293-1294	13	"	15E
<u>A MC 27519</u>	ALPINE #11	2221	501	"	"	"
	ALPINE #11/AMENDED	6121	1295-1296	"	"	"
<u>A MC 27520</u>	ALPINE #12	2221	502	"	"	"
	ALPINE #12/AMENDED	6121	1297-1298	"	"	"
<u>A MC 27521</u>	ALPINE #13	2221	503	13	"	"
<u>A MC 27522</u>	ALPINE #14	"	504	"	"	"
<u>A MC 27523</u>	ALPINE #15	"	505	18	"	"
<u>A MC 27524</u>	ALPINE #16	"	506	"	"	"
<u>A MC 27525</u>	ALPINE #17	"	507	"	"	"
<u>A MC 27526</u>	ALPINE #18	"	508	"	"	"
<u>A MC 27527</u>	ALPINE #19	2230	138	"	"	"
<u>A MC 27528</u>	ALPINE #20	"	139	"	"	"

RECEIVED
B. L. M. AZTATE OFFICE
OCT 18 1979
11:00 A.M.
PHOENIX, ARIZONA

Location Notice Posted:

G & SR B&M
Pima County, Arizona

B.L.M. Serial No.	Name of Claim	Book	Page	Sec.	Twp.	Rge.
A MC 27529	ALPINE #21	2230	140	18	18S	16E
A MC 27530	ALPINE #22	"	141	"	"	"
A MC 27531	ALPINE #23	"	142	"	"	"
A MC 27532	ALPINE #24	"	143	"	"	"
A MC 36040	SYCAMORE #1	2078	446	24	"	15E
A MC 36041	SYCAMORE #2	"	447	19	"	16E
A MC 36042	SYCAMORE #3	"	448	"	"	"
A MC 36043	SYCAMORE #4	"	449	"	"	"
A MC 36044	SYCAMORE #4/AMENDED	6121	1299-1300	"	"	"
A MC 36045	SYCAMORE #5	2078	450	"	"	"
A MC 36046	SYCAMORE #5/AMENDED	6121	1301-1302	"	"	"
A MC 36047	SYCAMORE #6	2078	451	"	"	"
A MC 36048	SYCAMORE #6/AMENDED	6121	1303-1304	"	"	"
A MC 36049	SYCAMORE #7	2078	452	"	"	"
A MC 36050	SYCAMORE #7/AMENDED	6121	1305-1306	"	"	"
A MC 36051	SYCAMORE #8	2078	453	"	"	"
A MC 36063	SYCAMORE #8/AMENDED	6121	1307-1308	24	"	15E
A MC 2211	SYCAMORE #9	2078	454	19	"	16E
A MC 36048	SYCAMORE #10	"	455	"	"	"
A MC 36049	SYCAMORE #11	"	456	"	"	"
A MC 36050	SYCAMORE #12	"	457	"	"	"
A MC 36051	AMOLE NO. 2	2051	262	"	"	"
A MC 36063	MALACHITE FRACTION	2110	263	"	"	"
A MC 2211	MALACHITE FRACTION/AMENDED	5436	807	"	"	"
A MC 36089	GUNSITE NO. 4	1941	341	"	"	"
A MC 36091	GUNSITE 6-B	2110	264	"	"	"
A MC 36092	GUNSITE NO. 7	1941	344	"	"	"
A MC 36093	GUNSITE 7A	2411	174	"	"	"
A MC 36094	GUNSITE NO 8	1941	345	"	"	"
A MC 36095	GUNSITE NO, 9	"	346	"	"	"
A MC 36096	GUNSITE NO. 10	"	347	"	"	"
A MC 36097	GUNSITE NO. 11	"	348	"	"	"
A MC 36098	GUNSITE NO. 12	"	349	"	"	"
A MC 36099	GUNSITE NO, 13	"	350	"	"	"
A MC 36100	GUNSITE NO. 14	"	351	"	"	"
A MC 36101	GUNSITE NO. 15	"	352	"	"	"
A MC 36102	GUNSITE NO. 16	"	353	"	"	"
A MC 2204	A.O.T. FRACTION	2054	186	"	"	"
A MC 2202	A.O.T. FRACTION/AMENDED	5436	811	24	"	15E
A MC 2201	INDIAN CLUB FRACTION	2054	187	"	"	"
A MC 2203	" " "/AMENDED	5436	809	"	"	"
A MC 25261	ISLE ROYAL FRACTION	2054	188	"	"	"
A MC 25262	" " "/AMENDED	5436	808	"	"	"
A MC 25263	PILOT FRACTION	2051	261	"	"	"
A MC 25275	PILOT FRACTION/AMENDED	5436	810	"	"	16E
A MC 25276	Wasp 56	3786	56	20	"	"
A MC 25277	Wasp 57	"	57	"	"	"
A MC 25278	Wasp 58	"	58	"	"	"
A MC 25279	Wasp 58/AMENDED	3842	133	"	"	"
A MC 25280	Wasp 111	3786	70	17	"	"
A MC 25281	Wasp 112	"	71	"	"	"
A MC 25282	Wasp 113	"	72	"	"	"
A MC 25283	Wasp 114	"	73	"	"	"
A MC 25284	Wasp 115	"	74	"	"	"
A MC 25285	Wasp 116	"	75	"	"	"
A MC 25286	Wasp 117	"	76	"	"	"
A MC 25287	Wasp 118	"	77	"	"	"
A MC 25288	Wasp 119	"	78	"	"	"
A MC 25289	Wasp 120	"	79	"	"	"
A MC 25290	Wasp 121	"	80	"	"	"
A MC 25291	Wasp 122	"	81	"	"	"
A MC 25292	Wasp 123	"	82	"	"	"
A MC 25293	Wasp 124	"	83	"	"	"
A MC 25294	Wasp 125	"	84	"	"	"
A MC 25317	Wasp 126	"	85	"	"	"
A MC 25318	Wasp 127	"	86	"	"	"
A MC 25319	Wasp 128	"	87	"	"	"
	Wasp 129	"	88	"	"	"
	Wasp 130	"	89	"	"	"
	Wasp 223	"	112	"	"	"
	Wasp 224	"	113	"	"	"
	Wasp 225	"	114	"	"	"

B. L. M. AZ STATE OFFICE
 RECEIVED
 OCT 18 1979
 10:00 A.M.
 PHOENIX, ARIZONA

Location Notice Posted:

G & SR B&M

Pima Co. Ariz

Sec. Twp. Rge.

No.	Name of Claim	Book	Page	Sec.	Twp.	Rge.
A MC 25320	Wasp 226	3786	115	17	18S	16E
A MC 25321	Wasp 227	"	116	"	"	"
A MC 25322	Wasp 228	"	117	"	"	"
A MC 25323	Wasp 229	"	118	"	"	"
A MC 25324	Wasp 230	"	119	"	"	"
A MC 25325	Wasp 231	"	120	"	"	"
A MC 25326	Wasp 232	"	121	"	"	"
A MC 25327	Wasp 233	"	122	"	"	"
A MC 25328	Wasp 234	"	123	"	"	"
A MC 25329	Wasp 235	"	124	"	"	"
A MC 25330	Wasp 236	"	125	"	"	"
A MC 25331	Wasp 237	"	126	"	"	"
A MC 25332	Wasp 238	"	127	"	"	"
A MC 25333	Wasp 239	"	128	"	"	"
A MC 25334	Wasp 240	"	129	"	"	"
A MC 25335	Wasp 241	"	130	"	"	"
A MC 25336	Wasp 242	"	131	"	"	"
A MC 25375	Wasp 339	"	170	21	"	"
A MC 25376	Wasp 340	"	171	"	"	"
A MC 25377	Wasp 341	"	172	"	"	"
A MC 25378	Wasp 342	"	173	"	"	"
A MC 25379	Wasp 343	"	174	"	"	"
A MC 25380	Wasp 344	"	175	"	"	"
A MC 25381	Wasp 345	"	176	"	"	"
A MC 25382	Wasp 346	"	177	"	"	"
A MC 25383	Wasp 347	"	178	"	"	"
A MC 25384	Wasp 348	"	179	"	"	"
A MC 25385	Wasp 349	"	180	"	"	"
A MC 25386	Wasp 350	"	181	"	"	"
A MC 25387	Wasp 351	"	182	"	"	"
A MC 25388	Wasp 352	"	183	"	"	"
A MC 25389	Wasp 353	"	184	"	"	"
A MC 25390	Wasp 354	"	185	"	"	"
A MC 25391	Wasp 355	"	186	"	"	"
A MC 25392	Wasp 356	"	187	"	"	"
A MC 25393	Wasp 357	"	188	"	"	"
A MC 25394	Wasp 358	"	189	"	"	"
A MC 25395	Wasp 359	"	190	16	"	"
A MC 25396	Wasp 360	"	191	"	"	"
A MC 25397	Wasp 361	"	192	"	"	"
A MC 25398	Wasp 362	"	193	"	"	"
A MC 25399	Wasp 363	"	194	"	"	"
A MC 25400	Wasp 364	"	195	"	"	"
A MC 25401	Wasp 365	"	196	"	"	"
A MC 25402	Wasp 366	"	197	"	"	"
A MC 25403	Wasp 367	"	198	"	"	"
A MC 25404	Wasp 368	"	199	"	"	"
A MC 25405	Wasp 369	"	200	"	"	"
A MC 25406	Wasp 370	"	201	"	"	"
A MC 25407	Wasp 371	"	202	"	"	"
A MC 25408	Wasp 372	"	203	"	"	"
A MC 25409	Wasp 373	"	204	"	"	"
A MC 25410	Wasp 374	"	205	"	"	"
A MC 25411	Wasp 375	"	206	"	"	"
A MC 25412	Wasp 376	"	207	"	"	"
A MC 25413	Wasp 377	"	208	"	"	"
A MC 25414	Wasp 378	"	209	"	"	"
A MC 25453	Wasp 439	"	248	21	"	"
A MC 25454	Wasp 440	"	249	"	"	"
A MC 25455	Wasp 441	"	250	"	"	"
A MC 25456	Wasp 442	"	251	"	"	"
A MC 25457	Wasp 443	"	252	"	"	"
A MC 25458	Wasp 444	"	253	"	"	"
A MC 25459	Wasp 445	"	254	"	"	"

RECEIVED
AZ STATE OFFICE

OCT 18 1979

ARIZONA

8130 958

Claim No.	Name of Claim	Book	Page	Location Notice Posted		
				Sec.	G & SR B&M	
					Twp.	Rge.
A MC 25460	Wasp 446	3786	255	21	18S	16E
A MC 25461	Wasp 447	"	256	"	"	"
A MC 25462	Wasp 448	"	257	"	"	"
A MC 25463	Wasp 449	"	258	22	"	"
A MC 25464	Wasp 450	"	259	"	"	"
A MC 25465	Wasp 451	"	260	16	"	"
A MC 25466	Wasp 452	"	261	"	"	"
A MC 25467	Wasp 453	"	262	"	"	"
A MC 25468	Wasp 454	"	263	"	"	"
A MC 25469	Wasp 455	"	264	"	"	"
A MC 25470	Wasp 456	"	265	"	"	"
A MC 25471	Wasp 457	"	266	"	"	"
A MC 25472	Wasp 458	"	267	"	"	"
A MC 25473	Wasp 459	"	268	"	"	"
A MC 25474	Wasp 460	"	269	"	"	"
A MC 25475	Wasp 461	"	270	"	"	"
A MC 25476	Wasp 462	"	271	"	"	"
A MC 25477	Wasp 463	"	272	"	"	"
A MC 25478	Wasp 464	"	273	"	"	"
A MC 25479	Wasp 465	"	274	"	"	"
A MC 25480	Wasp 466	"	275	15	"	"
A MC 25481	Wasp 467	"	276	16	"	"
A MC 25482	Wasp 468	"	277	15	"	"
A MC 25483	Wasp 469	"	278	16	"	"
A MC 25484	Wasp 470	"	279	15	"	"
A MC 25485	Wasp 471	"	280	21	"	"
A MC 25486	Wasp 472	"	281	"	"	"
A MC 25525	Wasp 539	"	320	22	"	"
A MC 25526	Wasp 540	"	321	"	"	"
A MC 25527	Wasp 541	"	322	"	"	"
A MC 25528	Wasp 542	"	323	"	"	"
A MC 25529	Wasp 543	"	324	"	"	"
A MC 25530	Wasp 544	"	325	"	"	"
A MC 25531	Wasp 545	"	326	"	"	"
A MC 25532	Wasp 546	"	327	"	"	"
A MC 25533	Wasp 547	"	328	"	"	"
A MC 25534	Wasp 548	"	329	"	"	"
A MC 25535	Wasp 549	"	330	"	"	"
A MC 25536	Wasp 550	"	331	"	"	"
A MC 25537	Wasp 551	"	332	"	"	"
A MC 25538	Wasp 552	"	333	"	"	"
A MC 25539	Wasp 553	"	334	"	"	"
A MC 25540	Wasp 554	"	335	"	"	"
A MC 25541	Wasp 555	"	336	"	"	"
A MC 25542	Wasp 556	"	337	"	"	"
A MC 25543	Wasp 557	"	338	"	"	"
A MC 25544	Wasp 558	"	339	"	"	"
A MC 25545	Wasp 559	"	340	15	"	"
A MC 25546	Wasp 560	"	341	"	"	"
A MC 25547	Wasp 561	"	342	"	"	"
A MC 25548	Wasp 562	"	343	"	"	"
A MC 25549	Wasp 563	"	344	"	"	"
A MC 25550	Wasp 564	"	345	"	"	"
A MC 25551	Wasp 565	"	346	"	"	"
A MC 25552	Wasp 566	"	347	"	"	"
A MC 25553	Wasp 567	"	348	"	"	"
A MC 25554	Wasp 568	"	349	"	"	"
A MC 25555	Wasp 569	"	350	"	"	"
A MC 25556	Wasp 570	"	351	"	"	"
A MC 25557	Wasp 571	"	352	"	"	"
A MC 25558	Wasp 572	"	353	"	"	"
A MC 25559	Wasp 573	"	354	"	"	"
A MC 25560	Wasp 574	"	355	"	"	"
A MC 25561	Wasp 575	"	356	"	"	"
A MC 25562	Wasp 576	"	357	"	"	"

6130-959

RECEIVED
OCT 18 1979
PIMA COUNTY ARIZONA

RECEIVED
OCT 18 1979
S. L. AZ STATE OFFICE

Location Notice Posted:
G & SR B&M
Pima County, Arizona

J.L.M. Serial No.	Name of Claim	Book	Page	Sec.	Twp.	Rge.
A MC 25563	Wasp 577	3786	358	15	18S	16E
A MC 25564	Wasp 578	"	359	"	"	"
A MC 25601	Wasp 637	"	396	22	"	"
A MC 25602	Wasp 638	"	397	"	"	"
A MC 25603	Wasp 639	"	398	"	"	"
A MC 25604	Wasp 640	"	399	"	"	"
A MC 25605	Wasp 641	"	400	"	"	"
A MC 25606	Wasp 642	"	401	"	"	"
A MC 25607	Wasp 643	"	402	"	"	"
A MC 25608	Wasp 644	"	403	"	"	"
A MC 25609	Wasp 645	"	404	"	"	"
A MC 25610	Wasp 646	"	405	"	"	"
A MC 25611	Wasp 647	"	406	"	"	"
A MC 25612	Wasp 648	"	407	"	"	"
A MC 25613	Wasp 649	"	408	"	"	"
A MC 25614	Wasp 650	"	409	"	"	"
A MC 25615	Wasp 651	"	410	"	"	"
A MC 25616	Wasp 652	"	411	"	"	"
A MC 25617	Wasp 653	"	412	"	"	"
A MC 25618	Wasp 654	"	413	"	"	"
A MC 25619	Wasp 655	"	414	"	"	"
A MC 25620	Wasp 656	"	415	"	"	"
A MC 25621	OLE #1	3842	132	16	"	"
A MC 36062	Rocky 1	3726	117	19	"	15E
A MC 36026	JOHN 1	3934	508	24	"	"
A MC 36027	JOHN 2	"	509	"	"	"
A MC 36061	SCHWAB EXTENSION #1					
	NORTH WEST	1271	92	"	"	"
	La Jolla No.1	77	1	13	"	"
	La Jolla - No.2	"	2	"	"	"
	La Jolla No.3	1895	345	18	"	16E
	La Jolla No.4	"	346	13	"	15E
	La Jolla No.5	"	347	18	"	16E
	La Jolla #6	"	348	"	"	"
A MC 25210	KID 1	3368	529	"	"	"
A MC 25211	" 2	"	530	"	"	"
A MC 25212	" 3	"	531	"	"	"
A MC 25213	" 4	"	532	"	"	"
A MC 25214	" 5	"	533	"	"	"
A MC 25215	" 6	"	534	"	"	"
A MC 25216	" 7	"	535	"	"	"
A MC 25217	" 8	"	537	"	"	"
A MC 25218	" 9	"	536	"	"	"
A MC 25219	" 10	"	538	19	"	"
A MC 25220	" 11	"	539	"	"	"
A MC 25221	" 12	"	540	"	"	"
A MC 25222	" 13	"	541	"	"	"
A MC 25223	" 14	"	542	20	"	"
A MC 25224	" 15	"	543	"	"	"
A MC 25225	" 16	"	544	"	"	"
A MC 25226	" 17	"	545	"	"	"
A MC 25227	" 18	"	546	"	"	"
A MC 25228	" 19	"	547	"	"	"
A MC 25229	" 20	"	548	"	"	"
A MC 25230	" 21	"	549	"	"	"
A MC 25231	" 22	"	550	"	"	"
A MC 25232	" 23	"	551	"	"	"
A MC 25233	" 24	"	552	"	"	"
A MC 25234	" 25	"	553	"	"	"
A MC 25235	" 26	"	554	"	"	"
A MC 25236	" 27	"	555	"	"	"
A MC 25237	" 28	"	556	"	"	"
A MC 25238	" 29	"	557	"	"	"

6130 960

RECEIVED
J. L. M. AZ STATE OFFICE
OCT 18 1919
PIMA COUNTY, ARIZONA

Location Notice Posted:
 G & SR B&M
 Pima County, Arizona
 Sec. Twp. Rge.


.L.M. Serial No.	Name of Claim	Book	Page	Sec.	Twp.	Rge.
A MC 25239	KID 30	3368	558	20	18S	16E
	" 30/AMENDED	3681	129	"	"	"
	" 31	3368	559	"	"	"
A MC 25240	" 32	"	560	"	"	"
A MC 25241	" 33	"	561	"	"	"
A MC 25242	" 34	"	562	"	"	"
A MC 25243	" 35	"	563	"	"	"
A MC 25244	" 36	"	564	"	"	"
A MC 25245	" 37	"	565	"	"	"
A MC 25246	" 38	"	566	"	"	"
A MC 25247	" 39	"	567	"	"	"
A MC 25248	" 40	"	568	"	"	"
A MC 25249	" 41	"	569	"	"	"
A MC 25250	" 42	"	570	"	"	"
A MC 25251	" 43	"	571	"	"	"
A MC 25252	" 44	"	572	"	"	"
A MC 25253	" 45	"	573	"	"	"
A MC 25254	" 46	"	574	"	"	"
A MC 25255	" 47	"	575	"	"	"
A MC 25256						

121010

STATE OF ARIZONA

COUNTY OF PIMA

Witness my hand and Official Seal.



I hereby certify that the within instrument was filed for record in Pima County, State of Arizona

No.

Book

Page

6130

955-961

OCT 10 1979 - 1 50 PM

Date:

Request of: ANAXIAX Land Dep.

Page	Number

By: *[Signature]*
 Deputy

Fee:

4.00

1

4

RECEIVED
 AZ STATE OFFICE

OCT 18 1979

6130 961

OK process
AMENDED
AFFIDAVIT OF LABOR PERFORMED AND IMPROVEMENTS MADE

36064-36088
DSC

HELVETIA GROUP III

1978-1979

STATE OF ARIZONA)
) ss.
County of Pima)

BERT L. REID, being duly sworn, deposes and says:

That he is a citizen of the United States of America, is more than twenty-one years of age, and resides at 3100 Twin Buttes-Sahuarita Road, Sahuarita, Pima County, Arizona (P.O. Box 1064, Green Valley, Arizona 85614).

That he is personally acquainted with the mining claims listed on Exhibit A, which is attached hereto and made a part of this affidavit by reference, situated in the Helvetia Mining District of Pima County, Arizona, the location notices, and latest amended location notices if any, of which are recorded in the office of the County Recorder of Pima County in the books and at the pages indicated on Exhibit A.

That the said claims are a part of a coherent group of mutually contiguous claims, both patented and unpatented, all of which are held by Anamax Mining Company, an Arizona general partnership, and the same are operated as one group of claims by Anamax Mining Company, Owner.

That between the 1st day of September, 1978, and the 1st day of September, 1979, work and improvements worth more than \$41,700.00 were done and performed for the benefit of the claims listed on Exhibit A and for all of the component claims in the group. That such work and improvements were done and performed at the expense of Anamax Mining Company and for the purpose of complying with the laws of the United States and the State of Arizona pertaining to assessment work or annual labor. That the value of such work and improvements was more than \$100.00 for each of the claims listed on Exhibit A.

That such work and improvements consisted of the following: _____
100 feet of noncore and 2,556 feet of core drilling.

That the men who labored upon such work and improvements were various employees of: Venture Drilling Company A Joy Manufacturing Company
P.O. Box 50325 N P.O. Box 360135-M
Tucson, Arizona 85703 D Pittsburgh, Pennsylvania 15250

who were the contractors employed by Anamax Mining Company for the performance or completion of the described work and improvements.

This Amended Affidavit supplants the Affidavit of Labor Performed and Improvements Made dated July 13, 1979 and recorded in Book 6071 at pages 1065-1072 in the records of the County Recorder of Pima County, Arizona, in connection with these claims, adds various amended claim data and various B.L.M. serial numbers.

I certify that the foregoing is a true and correct statement of the work performed and improvements made to the best of my knowledge and belief.

Bert L. Reid
Bert L. Reid, Engineering Technician
for ANAMAX MINING COMPANY, Owner
P.O. Box 127
Sahuarita, Arizona 85629

Subscribed and sworn to before me this 9th day of October, 1979.

Jana Constantine
Notary Public

My Commission expires:
April 15, 1983

BOOK 6130 PAGE 962

RECEIVED
B. L. M. AZ STATE OFFICE
OCT 18 1979
10:00 A.M.
PHOENIX, ARIZONA

ackm 12-31-79 nlg

Exhibit A

Four hundred seventeen (417) unpatented lode mining claims

situate in the Helvetia Mining District of Pima County, Arizona, the location notices and amended location notices, if any, of which are recorded in the office of the County Recorder of Pima County, Arizona, in the books and at the pages set forth below:

B.L.M. Serial No.	Name of Claim	Book	Page	Sec.	Location Notice Posted:	
					G & SR Pima Co. AZ. Twp.	B&M Rqe.
- A MC 2196	SANTA RITA FRACTION	2148	510			
	SANTA RITA FRACTION/AMENDED	5436	803	25	18S	15E
- A MC 46740	SANTA RITA #1	2148	520	30	"	16E
A MC 46741	" #2	"	521	"	"	"
A MC 46742	" #3	"	522	"	"	"
A MC 46743	" #4	"	523	"	"	"
ok A MC 46744	" #5	"	524	"	"	"
A MC 46745	" #6	"	525	"	"	"
A MC 46746	" #7	"	526	"	"	"
A MC 46747	" #8A	2170	436	"	"	"
A MC 46748	" #9	2148	528	"	"	"
A MC 46749	" #10	"	529	"	"	"
A MC 46750	" #11	"	530	31	"	"
A MC 46751	" #12	"	531	36	"	15E
A MC 46752	" #13	"	532	25	"	"
A MC 46753	" #14	"	533	36	"	"
A MC 46754	" #15	"	534	"	"	"
A MC 46755	" #16	"	535	31	"	16E
A MC 46756	" #17	"	536	"	"	"
A MC 46757	" #18	"	537	"	"	"
A MC 46758	" #19	"	538	"	"	"
A MC 46759	" #20	"	539	"	"	"
A MC 46760	" #21	"	540	"	"	"
A MC 46761	" #22	"	541	"	"	"
A MC 46762	" #23	"	542	"	"	"
A MC 46763	" #24	"	543	"	"	"
A MC 46764	" #25	"	544	"	"	"
A MC 46765	" #26	"	545	36	"	15E
A MC 46766	" #27	"	546	"	"	"
A MC 46767	" #28	"	547	"	"	"
A MC 46768	" #29	"	548	"	"	"
A MC 46769	" #30	"	549	"	"	"
- A MC 46770	" #31	"	550	"	"	"
A MC 46771	CATALINA #1	"	518	30	"	16E
A MC 46772	" #2	"	517	"	"	"
A MC 46773	" #3	"	516	"	"	"
A MC 46774	" #4	"	515	"	"	"
ok A MC 46775	" #5A	2170	437	"	"	"
A MC 46776	CATALINA #6A	"	435	"	"	"
A MC 46777	CATALINA #7	2148	512	"	"	"
A MC 46778	" #8	"	511	"	"	"
- A MC 28871	SANTA RITA WEDGE	5901	1379	31	"	"
<u>74394</u>	Adolph Lewisohn	710	346	30	"	"
<u>74395</u>	ADOLPH LEWISOHN	936	419	"	"	"
<u>74396</u>	Rosemont	710	347	"	"	"
<u>74397</u>	ROSEMONT	936	418	"	"	"
<u>74398</u>	Albert Steinfeld	710	348	"	"	"
<u>74399</u>	ALBERT STEINFELD	936	427	"	"	"
<u>74400</u>	Hugh Young	712	108	"	"	"
<u>74401</u>	HUGH YOUNG	936	422	"	"	"
<u>74402</u>	Ethel	712	109	"	"	"
<u>74403</u>	Albert	712	110	"	"	"
- A MC 46779	FRED BENNETT	936	425	"	"	"
- A MC 46780	Fred Bennett	712	107	"	"	"
<u>74404</u>	FRED BENNETT/A M E N D E D	2110	262	"	"	"
	Rosemont #1	908	504	31	"	"

BOOK 6130 PAGE 963

RECEIVED
B. L. M. AZ STATE OFFICE
OCT 18 1979
10:00 A.M.
PHOENIX, ARIZONA

Location Notice Posted:

G & SR B&M
Pima Co. AZ
Twp. Rge.

B.L.M. Serial No.	Name of Claim	Book	Page	Sec.	Twp.	Rge.
<u>74405</u>	Rosemont #2	908	501	31	18S	16E
<u>74406</u>	" #3	"	503	"	"	"
<u>74407</u>	" #4	"	499	"	"	"
<u>74408</u>	ROSEMONT #7	936	421	30	"	"
<u>74409</u>	" #8	"	423	"	"	"
<u>A MC 46781</u>	ROSEMONT #9	"	424	"	"	"
	ROSEMONT #9/AMENDED	2078	466	"	"	"
<u>A MC 46782</u>	ROSEMONT #11	936	420	"	"	"
<u>A MC 46783</u>	ROSEMONT 11-A	2078	458	"	"	"
<u>A MC 46784</u>	ROSEMONT #12	936	431	"	"	"
	ROSEMONT #12/AMENDED	2078	467	"	"	"
<u>A MC 46785</u>	ROSEMONT #13	936	434	"	"	"
	ROSEMONT #13/AMENDED	2078	468	"	"	"
<u>74410</u>	ROSEMONT #14	936	428	"	"	"
<u>A MC 46786</u>	ROSEMONT #15	936	429	"	"	"
	ROSEMONT #15/AMENDED	2078	469	"	"	"
<u>A MC 46787</u>	ROSEMONT #16	936	430	"	"	"
	ROSEMONT #16/AMENDED	2078	470	"	"	"
<u>A MC 46788</u>	ROSEMONT #17	936	432	"	"	"
	ROSEMONT #17/AMENDED	2078	471	"	"	"
<u>A MC 46789</u>	ROSEMONT #18	936	433	"	"	"
	ROSEMONT #18/AMENDED	2078	472	"	"	"
<u>74411</u>	ROSEMONT # 19	964	200	31	"	"
<u>74412</u>	Rosemont #20	908	500	"	"	"
<u>74413</u>	ROSEMONT # 20	964	201	"	"	"
<u>A MC 46790</u>	ROSEMONT 21	964	202	"	"	"
	ROSEMONT #21/AMENDED	2078	473	29	"	"
<u>74414</u>	ROSEMONT # 22	964	203	31	"	"
<u>74415</u>	Rosemont # 23	908	497	"	"	"
<u>74416</u>	Rosemont #24	908	498	"	"	"
<u>74417</u>	Rosemont #25	908	502	"	"	"
<u>74418</u>	Rx	936	426	30	"	"
<u>A MC 46791</u>	FRED BENNETT FRACTION	2022	338	"	"	"
<u>A MC 36052</u>	Naragansett Extension #1	937	372	19	"	"
<u>A MC 36053</u>	Naragansett Ext #2	937	373	"	"	"
<u>A MC 36054</u>	Naragansett Extension #3	937	374	"	"	"
<u>A MC 36055</u>	Naragansett Extension #4	937	375	"	"	"
<u>A MC 36056</u>	Naragansett Extension #5	937	376	30	"	"
<u>A MC 36057</u>	Naragansett Extension #6	937	377	"	"	"
<u>A MC 36058</u>	Naragansett Extension #7	937	378	"	"	"
<u>A MC 36059</u>	Naragansett Extension #8	937	379	"	"	"
<u>A MC 36060</u>	NARRAGANSETT EXT. No. 9	2020	358	"	"	"
<u>A MC 46792</u>	LAST CHANCE No 1/RELOCATION	2929	207	36	"	15E
<u>A MC 46793</u>	LAST CHANCE No 2/RELOCATION	2929	208	"	"	"
<u>A MC 46794</u>	Last Chanċe No 3/RELOCATION	2929	209	"	"	"
<u>A MC 46795</u>	Merchant (Mine)	DD	284	25	"	"
<u>A MC 46796</u>	Cave	NN	555	"	"	"
<u>A MC 46797</u>	Tailor	NN	556	"	"	"
<u>A MC 46798</u>	Wedge.	821	393	"	"	"
<u>A MC 46799</u>	Wedge No 2	897	182	"	"	"
<u>A MC 46800</u>	Strip	821	391	30	"	16E
<u>A MC 46801</u>	CUBA FRACTION	2022	342	25	"	15E
<u>A MC 2197</u>	CUSHING FRACTION	2022	344	"	"	"
	CUSHING FRACTION/AMENDED	5436	805	"	"	"
<u>A MC 46802</u>	Patrick Henry Fraction/ RELOCATION	3486	103	30	"	16E
<u>A MC 2198</u>	YORK FRACTION	2022	340	"	"	"
	YORK FRACTION/AMENDED	5436	804	"	"	"
<u>A MC 46803</u>	R. G. INGERSOLL FRACTION	2110	265	19	"	"
<u>A MC 46804</u>	DAYLIGHT FRACTION	2110	266	30	"	"
<u>A MC 36086</u>	GUNSITE 1-A	1980	353	"	"	"
<u>A MC 36087</u>	GUNSITE No 2	1941	339	"	"	"
	GUNSITE NO. 2/AMENDED	1980	354	19	"	"

10:00 A.M.
TUCSON, ARIZONA

OCT 18 1979

RECEIVED
B. L. M. AZ STATE OFFICE

BOOK 6130 PAGE 964

Location Notice Posted:

G & SR B&M
Pima Co. AZ
Twp. Rge.

B.L.M. Serial No.	Name of Claim	Book	Page	Sec.	Twp.	Rge.
A MC 36088	GUNSITE No 3	1941	340	19	18S	16E
A MC 36090	GUNSITE 5A	2022	341	"	"	"
A MC 36103	GUNSITE NO.17	1941	354	31	"	"
A MC 36104	GUNSITE NO. 18	"	355	"	"	"
A MC 36105	GUNSITE NO. 19	"	356	"	"	"
A MC 36106	GUNSITE NO. 20	"	357	"	"	"
A MC 36107	GUNSITE NO. 21	"	358	32	"	"
A MC 36108	GUNSITE NO. 22	"	359	31	"	"
A MC 36109	GUNSIGHT NO. 23	1967	324	"	"	"
	GUNSIGHT NO. 23/ A M E N D E D	2022	343	"	"	"
A MC 36110	GUNSITE NO 24	1943	14	"	"	"
	GUNSITE #24/AMENDED	1980	355	"	"	"
A MC 36111	GUNSITE NO. 25	1943	15	"	"	"
A MC 36112	GUNSITE NO. 26	"	16	"	"	"
A MC 36113	GUNSITE NO. 27	"	13	"	"	"
A MC 36114	GUNSIGHT NO. 28	1967	325	"	"	"
A MC 36115	GUNSIGHT NO. 29	"	326	"	"	"
A MC 36116	GUNSIGHT NO. 30	"	327	"	"	"
A MC 36117	GUNSIGHT NO. 31	"	328	"	"	"
A MC 36118	GUNSIGHT NO. 32	"	329	"	"	"
A MC 36119	GUNSIGHT NO. 33	"	330	"	"	"
A MC 36120	GUNSIGHT NO. 34	"	331	"	"	"
A MC 36121	GUNSIGHT NO. 35	"	332	"	"	"
A MC 36122	GUNSIGHT NO. 36	"	333	"	"	"
A MC 36123	GUNSIGHT NO. 37	"	334	"	"	"
A MC 36124	GUNSIGHT NO. 38	"	335	"	"	"
A MC 36125	GUNSIGHT NO. 39	"	336	"	"	"
A MC 36126	GUNSIGHT NO. 40	"	337	"	"	"
A MC 36127	GUNSIGHT NO. 41	"	338	6	19S	"
A MC 36128	GUNSIGHT NO. 42	"	339	"	"	"
A MC 36129	GUNSIGHT NO. 43	"	340	36	18S	15E
A MC 36130	GUNSIGHT 44	1994	152	1	19S	"
A MC 36131	GUNSIGHT #45	"	153	"	"	"
A MC 36132	GUNSIGHT #46	"	154	36	18S	15E
A MC 36133	GUNSIGHT #47	"	155	"	"	"
A MC 36134	GUNSIGHT #48	"	156	"	"	"
A MC 36135	GUNSIGHT #49	"	157	"	"	"
A MC 36136	GUNSIGHT #50	"	158	"	"	"
	GUNSIGHT NO. 50/A M E N D E D	2078	464	"	"	"
A MC 2199	TRAVIS #1	1983	253	"	"	"
	TRAVIS #1/SECOND AMENDED	5436	806	30	"	16E
A MC 46805	TRAVIS #2	1983	254	"	"	"
	TRAVIS #2/A M E N D E D	2078	465	"	"	"
A MC 46806	TRAVIS #3	1983	255	"	"	"
A MC 46807	TRAVIS #4	1983	256	"	"	"
	TRAVIS #4/AMENDED	2170	455	31	"	"
A MC 46808	TRAVIS #5	1983	257	"	"	"
A MC 46809	TRAVIS #6	1983	258	29	"	"
*A MC 36064	Falls No. 2	2051	263	25	"	15E
A MC 36065	FALLS NO. 3	2110	267	"	"	"
A MC 36066	FALLS NO. 4	2110	268	"	"	"
A MC 36067	PERRY NO. 1	2112	11	"	"	"
A MC 36068	PERRY #2	"	12	"	"	"
A MC 36069	PERRY #3	"	13	"	"	"
A MC 36070	PERRY #4	"	14	"	"	"
A MC 36071	PERRY # 5	"	15	"	"	"
A MC 36072	PERRY #6	"	16	"	"	"
	PERRY #6/A M E N D E D	2148	519	"	"	"
A MC 36073	PERRY #7	2112	17	"	"	"
A MC 36074	PERRY #8	"	18	"	"	"
A MC 36075	PERRY #9	"	19	"	"	"
A MC 36076	PERRY #10	"	20	"	"	"
A MC 36077	PERRY #11	"	21	"	"	"
A MC 36078	PERRY #12	"	22	"	"	"
A MC 36079	PERRY #13	"	23	"	"	"

RECEIVED
B. L. M. AZ STATE OFFICE
OCT 18 1979
10:00 A.M.
PHOENIX, ARIZONA

B.L.M. Serial No.	Name of Claim	Book	Page	Sec.	Twp.	Rge.
A MC 36080	PERRY #14	2112	24			
	PERRY #14/AMENDED	2139	440	36	18S	15E
A MC 36081	PERRY #15	2112	25			
	PERRY #15/AMENDED	2139	441	"	"	"
A MC 36082	PERRY #16	2112	26			
A MC 36083	PERRY #17	"	27			
A MC 36084	PERRY #18	"	28			
	PERRY #18/AMENDED	2139	442	"	"	"
A MC 36085	PERRY #19	2112	29			
	PERRY #19/AMENDED	2139	443	"	"	"
<u>64125</u>	Fox #1	2705	63			
	FOX #1/AMENDED	6104	1255-1256	1	19S	"
<u>64126</u>	Fox #2	2705	64			
	FOX #2/AMENDED	6104	1257-1258	"	"	"
<u>64127</u>	Fox #3	2705	65			
	FOX #3/AMENDED	6104	1259-1260	"	"	"
<u>64128</u>	Fox #4	2705	66			
	FOX #4/AMENDED	6104	1261-1262	2	"	"
<u>64129</u>	Fox #5	2705	67			
	FOX #5/AMENDED	6104	1263-1264	36	18S	"
<u>64130</u>	Fox #6	2705	68			
<u>64131</u>	Fox #7	2705	69			
	FOX #7/AMENDED	6104	1267-1268	35	"	"
	Fox #8	2705	70	36	"	"
	Fox #9	2705	71	"	"	"
	Fox #10	2705	72	"	"	"
	Fox #11	2705	73	"	"	"
	Fox #12	2705	74			
<u>64132</u>	FOX #12/AMENDED	6104	1269-1270	2	19S	"
	Fox #13	2705	75			
<u>64133</u>	FOX #13/AMENDED	6104	1271-1272	"	"	"
<u>66835</u>	Kent #1 Long John	1936	245	30	18S	16E
<u>66836</u>	Kent #2 Patricia C.	"	246	"	"	"
<u>66837</u>	Kent #3 Little Joe	"	247	"	"	"
<u>66838</u>	Belle Of Rosemont	2571	125	29	"	"
A MC 25257	Wasp 52	3786	52	"	"	"
A MC 25258	Wasp 53	"	53	"	"	"
A MC 25259	Wasp 54	"	54	"	"	"
A MC 25260	Wasp 55	"	55	31	"	"
A MC 25264	WASP 60	"	59	32	"	"
A MC 25265	WASP 61	"	60	"	"	"
A MC 25266	WASP 62	"	61	29	"	"
A MC 25267	Wasp 63	"	62	"	"	"
A MC 25268	Wasp 101	"	63	32	"	"
A MC 25269	Wasp 102	"	64	"	"	"
A MC 25270	Wasp 103	"	65	"	"	"
A MC 25271	Wasp 104	"	66	"	"	"
A MC 25272	Wasp 105	"	67	"	"	"
A MC 25273	Wasp 106	"	68	"	"	"
A MC 25274	Wasp 107	"	69	"	"	"
A MC 25295	Wasp 201	"	90	"	"	"
A MC 25296	Wasp 202	"	91	"	"	"
A MC 25297	Wasp 203	"	92	"	"	"
A MC 25298	Wasp 204	"	93	"	"	"
A MC 25299	Wasp 205	"	94	"	"	"
A MC 25300	Wasp 206	"	95	"	"	"
A MC 25301	Wasp 207	"	96	"	"	"
A MC 25302	Wasp 208	"	97	"	"	"
A MC 25303	Wasp 209	"	98	"	"	"
A MC 25304	Wasp 210	"	99	"	"	"
A MC 25305	Wasp 211	"	100	"	"	"
A MC 25306	Wasp 212	"	101	"	"	"
A MC 25307	Wasp 213	"	102	"	"	"
A MC 25308	Wasp 214	"	103	"	"	"
A MC 25309	Wasp 215	"	104	"	"	"
A MC 25310	Wasp 216	"	105	"	"	"
A MC 25311	Wasp 217	"	106	"	"	"
A MC 25312	Wasp 218	"	107	"	"	"
A MC 25313	Wasp 219	"	108	"	"	"
A MC 25314	Wasp 220	"	109	"	"	"
A MC 25315	Wasp 221	"	110	29	"	"
A MC 25316	Wasp 222	"	111	"	"	"
A MC 25337	Wasp 301	"	132	33	"	"
A MC 25338	Wasp 302	"	133	"	"	"

P
D
N

PHOENIX, ARIZONA
10:00 A.M.

OCT 18 1979

B. L. M. AZ STATE OFFICE
RECEIVED

Location Notice Posted:

G & SR B&M
Pima Co. AZ
Twp. Rge.

B.L.M. Serial No.	Name of Claim	Book	Page	Sec.	Twp.	Rge.
A MC 25339	Wasp 303	3786	134	33	18S	16E
A MC 25340	Wasp 304	"	135	"	"	"
A MC 25341	Wasp 305	"	136	"	"	"
A MC 25342	Wasp 306	"	137	"	"	"
A MC 25343	Wasp 307	"	138	"	"	"
A MC 25344	Wasp 308	"	139	"	"	"
A MC 25345	Wasp 309	"	140	"	"	"
A MC 25346	Wasp 310	"	141	"	"	"
A MC 25347	Wasp 311	"	142	"	"	"
A MC 25348	Wasp 312	"	143	"	"	"
A MC 25349	Wasp 313	"	144	"	"	"
A MC 25350	Wasp 314	"	145	"	"	"
A MC 25351	Wasp 315	"	146	"	"	"
A MC 25352	Wasp 316	"	147	"	"	"
A MC 25353	Wasp 317	"	148	"	"	"
A MC 25354	Wasp 318	"	149	"	"	"
A MC 25355	Wasp 319	"	150	"	"	"
A MC 25356	Wasp 320	"	151	28	"	"
A MC 25357	Wasp 321	"	152	"	"	"
A MC 25358	Wasp 322	"	153	"	"	"
A MC 25359	Wasp 323	"	154	"	"	"
A MC 25360	Wasp 324	"	155	"	"	"
A MC 25361	Wasp 325	"	156	"	"	"
A MC 25362	Wasp 326	"	157	"	"	"
A MC 25363	Wasp 327	"	158	"	"	"
A MC 25364	Wasp 328	"	159	"	"	"
A MC 25365	Wasp 329	"	160	"	"	"
A MC 25366	Wasp 330	"	161	"	"	"
A MC 25367	Wasp 331	"	162	"	"	"
A MC 25368	Wasp 332	"	163	"	"	"
A MC 25369	Wasp 333	"	164	"	"	"
A MC 25370	Wasp 334	"	165	"	"	"
A MC 25371	Wasp 335	"	166	"	"	"
A MC 25372	Wasp 336	"	167	"	"	"
A MC 25373	Wasp 337	"	168	"	"	"
A MC 25374	Wasp 338	"	169	33	"	"
A MC 25415	Wasp 401	"	210	"	"	"
A MC 25416	Wasp 402	"	211	"	"	"
A MC 25417	Wasp 403	"	212	"	"	"
A MC 25418	Wasp 404	"	213	"	"	"
A MC 25419	Wasp 405	"	214	"	"	"
A MC 25420	Wasp 406	"	215	"	"	"
A MC 25421	Wasp 407	"	216	"	"	"
A MC 25422	Wasp 408	"	217	"	"	"
A MC 25423	Wasp 409	"	218	"	"	"
A MC 25424	Wasp 410	"	219	"	"	"
A MC 25425	Wasp 411	"	220	"	"	"
A MC 25426	Wasp 412	"	221	"	"	"
A MC 25427	Wasp 413	"	222	"	"	"
A MC 25428	Wasp 414	"	223	"	"	"
A MC 25429	Wasp 415	"	224	"	"	"
A MC 25430	Wasp 416	"	225	"	"	"
A MC 25431	Wasp 417	"	226	"	"	"
A MC 25432	Wasp 418	"	227	"	"	"
A MC 25433	Wasp 419	"	228	"	"	"
A MC 25434	Wasp 420	"	229	28	"	"
A MC 25435	Wasp 421	"	230	"	"	"
A MC 25436	Wasp 422	"	231	"	"	"
A MC 25437	Wasp 423	"	232	"	"	"
A MC 25438	Wasp 424	"	233	"	"	"
A MC 25439	Wasp 425	"	234	"	"	"
A MC 25440	Wasp 426	"	235	"	"	"

PHOENIX, ARIZONA
1979

OCT 18 1979

RECEIVED
B. L. M. AZ STATE OFFICE

Location Notice Posted:

G & SR B&M

Pima Co. AZ

Twp. Rge.

B.L.M. Serial No.	Name of Claim	Book	Page	Sec.	Twp.	Rge.
A MC 25441	Wasp 427	3786	236	28	18S	16E
A MC 25442	Wasp 428	"	237	"	"	"
A MC 25443	Wasp 429	"	238	"	"	"
A MC 25444	Wasp 430	"	239	"	"	"
A MC 25445	Wasp 431	"	240	"	"	"
A MC 25446	Wasp 432	"	241	"	"	"
A MC 25447	Wasp 433	"	242	"	"	"
A MC 25448	Wasp 434	"	243	"	"	"
A MC 25449	Wasp 435	"	244	"	"	"
A MC 25450	Wasp 436	"	245	"	"	"
A MC 25451	Wasp 437	"	246	"	"	"
A MC 25452	Wasp 438	"	247	"	"	"
A MC 25487	Wasp 501	"	282	34	"	"
A MC 25488	Wasp 502	"	283	"	"	"
A MC 25489	Wasp 503	"	284	"	"	"
A MC 25490	Wasp 504	"	285	"	"	"
A MC 25491	Wasp 505	"	286	"	"	"
A MC 25492	Wasp 506	"	287	"	"	"
A MC 25493	Wasp 507	"	288	"	"	"
A MC 25494	Wasp 508	"	289	"	"	"
A MC 25495	Wasp 509	"	290	"	"	"
A MC 25496	Wasp 510	"	291	"	"	"
A MC 25497	Wasp 511	"	292	"	"	"
A MC 25498	Wasp 512	"	293	"	"	"
A MC 25499	Wasp 513	"	294	"	"	"
A MC 25500	Wasp 514	"	295	"	"	"
A MC 25501	Wasp 515	"	296	"	"	"
A MC 25502	Wasp 516	"	297	"	"	"
A MC 25503	Wasp 517	"	298	"	"	"
A MC 25504	Wasp 518	"	299	"	"	"
A MC 25505	Wasp 519	"	300	"	"	"
A MC 25506	Wasp 520	"	301	"	"	"
A MC 25507	Wasp 521	"	302	27	"	"
A MC 25508	Wasp 522	"	303	"	"	"
A MC 25509	Wasp 523	"	304	"	"	"
A MC 25510	Wasp 524	"	305	"	"	"
A MC 25511	Wasp 525	"	306	"	"	"
A MC 25512	Wasp 526	"	307	"	"	"
A MC 25513	Wasp 527	"	308	"	"	"
A MC 25514	Wasp 528	"	309	"	"	"
A MC 25515	Wasp 529	"	310	"	"	"
A MC 25516	Wasp 530	"	311	"	"	"
A MC 25517	Wasp 531	"	312	"	"	"
A MC 25518	Wasp 532	"	313	"	"	"
A MC 25519	Wasp 533	"	314	"	"	"
A MC 25520	Wasp 534	"	315	"	"	"
A MC 25521	Wasp 535	"	316	"	"	"
A MC 25522	Wasp 536	"	317	"	"	"
A MC 25523	Wasp 537	"	318	"	"	"
A MC 25524	Wasp 538	"	319	"	"	"
A MC 25565	Wasp 601	"	360	34	"	"
A MC 25566	Wasp 602	"	361	"	"	"
A MC 25567	Wasp 603	"	362	"	"	"
A MC 25568	Wasp 604	"	363	"	"	"
A MC 25569	Wasp 605	"	364	"	"	"
A MC 25570	Wasp 606	"	365	"	"	"
A MC 25571	Wasp 607	"	366	"	"	"
A MC 25572	Wasp 608	"	367	"	"	"
A MC 25573	Wasp 609	"	368	"	"	"
A MC 25574	Wasp 610	"	369	"	"	"
A MC 25575	Wasp 611	"	370	"	"	"
A MC 25576	Wasp 612	"	371	"	"	"

PHOENIX, ARIZONA

OCT 18 1979

RECEIVED
B. L. M. AZ STATE OFFICE

Location Notice Posted:

G & SR B&M

Pima County, Arizona

B.L.M. Serial No.	Name of Claim	Book	Page	Sec.	Twp.	Rge.
A MC 25577	Wasp 613	3786	372	34	18S	16E
A MC 25578	Wasp 614	"	373	"	"	"
A MC 25579	Wasp 615	"	374	"	"	"
A MC 25580	Wasp 616	"	375	"	"	"
A MC 25581	Wasp 617	"	376	"	"	"
A MC 25582	Wasp 618	"	377	"	"	"
A MC 25583	Wasp 619	"	378	"	"	"
A MC 25584	Wasp 620	"	379	"	"	"
A MC 25585	Wasp 621	"	380	27	"	"
A MC 25586	Wasp 622	"	381	"	"	"
A MC 25587	Wasp 623	"	382	"	"	"
A MC 25588	Wasp 624	"	383	"	"	"
A MC 25589	Wasp 625	"	384	"	"	"
A MC 25590	Wasp 626	"	385	"	"	"
A MC 25591	Wasp 627	"	386	"	"	"
A MC 25592	Wasp 628	"	387	"	"	"
A MC 25593	Wasp 629	"	388	"	"	"
A MC 25594	Wasp 630	"	389	"	"	"
A MC 25595	Wasp 631	"	390	"	"	"
A MC 25596	Wasp 632	"	391	"	"	"
A MC 25597	Wasp 633	"	392	"	"	"
A MC 25598	Wasp 634	"	393	"	"	"
A MC 25599	Wasp 635	"	394	"	"	"
A MC 25600	Wasp 636	"	395	"	"	"
<u>03</u>	Falcon #1	2705	76			
	FALCON #1/AMENDED	6116	1037-1038	29	"	"
<u>04</u>	Falcon #2	2705	77			
	FALCON #2/AMENDED	6116	1039-1040	"	"	"
<u>05</u>	Falcon #3	2705	78			
	FALCON #3/AMENDED	6116	1041-1042	"	"	"
<u>06</u>	Falcon #4	2705	79			
<u>07</u>	Falcon #5	"	80	"	"	"
<u>08</u>	Falcon #6	"	81	"	"	"
<u>09</u>	Falcon #7	"	82	"	"	"
<u>10</u>	Falcon #8	"	83	"	"	"
<u>11</u>	Falcon #9	"	84	"	"	"
<u>12</u>	Falcon #10	"	85	"	"	"
<u>13</u>	Falcon #11	"	86	"	"	"
<u>14</u>	Falcon #12	"	87	"	"	"
<u>15</u>	Falcon #13	"	88	"	"	"
<u>16</u>	Falcon #14	"	89	"	"	"
<u>17</u>	Falcon #15	"	90	"	"	"
<u>18</u>	Falcon #16	"	91	"	"	"
<u>19</u>	Falcon #17	"	92	"	"	"
<u>20</u>	Falcon #18	"	93	"	"	"
<u>21</u>	Falcon #19	"	94	"	"	"
<u>22</u>	Falcon #20	"	95	"	"	"
<u>23</u>	Falcon #21	"	96	"	"	"
	FALCON #21/AMENDED	6116	1043-1044	"	"	"
<u>24</u>	Falcon #22	2705	97			
	FALCON #22/AMENDED	6116	1045-1046	20	"	"
<u>25</u>	Falcon #23	2705	98			
	FALCON #23/AMENDED	6116	1047-1048	28	"	"
<u>26</u>	Falcon #24	2705	99			
	FALCON #24/AMENDED	6116	1049-1050	"	"	"
<u>27</u>	Falcon #25	2705	100			
<u>28</u>	Falcon #26	2705	101			
<u>29</u>	Falcon #27	2900	351			
	FALCON #27/AMENDED	6116	1051-1052	29	"	"
<u>30</u>	Falcon #28	2900	352			
	FALCON #28/AMENDED	6116	1053-1054	"	"	"
<u>31</u>	Falcon #29	2900	353			
	FALCON #29/AMENDED	6116	1055-1056	"	"	"

BOOK 6130 PAGE 969

PHOENIX, ARIZONA

OCT 18 1979

RECEIVED
B. L. M. AZ STATE OFFICE

B.L.M. Serial No.	Name of Claim	Book	Page	Location Notice Posted:		
				Sec.	Twp.	Rge.
<u>32</u>	Falcon #30	2900	354			
	FALCON #30/AMENDED	6116	1057-1058	29	18S	16E
<u>33</u>	Falcon #31	2900	355			
	FALCON #31/AMENDED	6116	1059-1060	"	"	"
<u>66334</u>	Falcon #32	2900	356			
	FALCON #32/AMENDED	6116	1061-1062	"	"	"
	Falcon #33	2900	357			
	Falcon #34	"	358	30	"	"
	Falcon #35	"	359	"	"	"
	Falcon #36	"	360	"	"	"
	Cloud Rest	SS	511			
<u>64134</u>	CLOUD REST/AMENDED	6104	1273-1274	36	"	15E
	Big Windy	5406	876	1	19S	"
<u>64135</u>	BIG WINDY FRACTION	5406	877	"	"	"
<u>64136</u>	Blue Wing	SS	581	36	18S	"
<u>64137</u>	Cloud Rest No.1	B-B-B	277			
	CLOUD REST NO.1/ AMENDED	6104	1275-1276	"	"	"
A MC 36137	WILLIAMS FOLLY	5406	878	"	"	"
A MC 36138	WILLIAMS FOLLY #2	"	879	"	"	"
A MC 36139	WILLIAMS FOLLY #3	"	880	"	"	"
	WILLIAMS FOLLY #3/ AMENDED	6104	1277-1278	"	"	"

121011

STATE OF ARIZONA

COUNTY OF PIMA

Witness my hand and Official Seal.

I hereby certify that the within
ss instrument was filed for record
in the County, State of Arizona

No.

Book

Page

6130

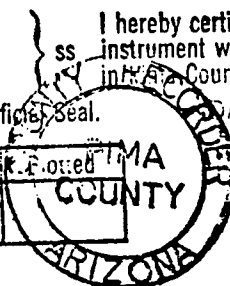
962-970

OCT 10 1979 - 1 50 PM

Date:

Request of: ANAMAX Land Dep.

Indexed	Paged	Filed



County Recorder

By

Deputy

Fee:

5.00

PHOENIX, ARIZONA

10:00 A.M.

OCT 18 1979

RECEIVED
B. L. M. AZ STATE OFFICE

BOOK 6130 PAGE 970

1 copy
AMC 35995 - 36017
29425 thru 29508
OK to process
TO DSC

Helvetia Group V

1978-1979

STATE OF ARIZONA)
) ss.
County of Pima)

BERT L. REID, being first duly sworn, deposes and says:

That he is a citizen of the United States of America, is more than twenty-one years of age, and resides at 3100 Twin Buttes-Sahuarita Road, Sahuarita, (P.O. Box 1064, Green Valley, Arizona 85614) Pima County, Arizona.

That he is personally acquainted with the mining claims listed on Exhibit A, which is attached hereto and made a part of this affidavit by reference, situated in the Helvetia Mining District of Pima County, Arizona, the location notices and latest amended location notices, if any, of which are recorded in the office of the County Recorder of Pima County in the books and at the pages indicated on Exhibit A.

That the said claims constitute a coherent group of mutually contiguous claims, all of which are held by Anamax Mining Company, an Arizona general partnership, and the same are operated as one group of claims by Anamax Mining Company, Owner.

That between the 1st day of September, 1978, and the 1st day of September, 1979, work and improvements worth more than \$10,900.00 were done and performed for the benefit of the said group of claims and for all of the component claims in the group. That such work and improvements were done and performed at the expense of Anamax Mining Company and for the purpose of complying with the laws of the United States and the State of Arizona pertaining to assessment work or annual labor. That the value of such work and improvements was more than \$100.00 for each of the claims comprising the group.

That such work and improvements consisted of the following:
Roadwork and 700 feet of core drilling

That the men who labored upon such work and improvements were various employees of: Sierrita Mining & Ranching Co. & Joy Manufacturing Co.
Box 25A Sasabe Star Route & P.O. Box 360135
Tucson, Arizona 85736 Pittsburgh, Penn. 15250

who were the contractor s employed by Anamax Mining Company for the performance or completion of the described work and improvements.

I certify that the foregoing is a true and correct statement of the work performed and improvements made, to the best of my knowledge and belief.

RECEIVED
B. L. M. AZ STATE OFFICE
OCT 18 1979
10:00 AM
PHOENIX, ARIZONA

Bert L. Reid.
Bert L. Reid, Engineering Technician
for ANAMAX MINING COMPANY, Owner
P.O. Box 127
Sahuarita, Arizona 85629

Subscribed and sworn to before me this 9th day of October, 1979.

Notary Public

My Commission expires:
April 15, 1983

Exhibit A

One Hundred Nine (109) unpatented lode mining claims situate in the Helvetia Mining District of Pima County, Arizona, the location notices and amended location notices, if any, of which are recorded in the office of the County Recorder of Pima County, Arizona, in the books and at the pages set forth below:

B.L.M. Serial No.	Name of Claim	Book	Page	Location Notice Posted:		
				Sec.	Twp.	Rge.
A MC 27423	ELK 1	3368	576	12	18S	15E
A MC 27424	" 2	"	577	"	"	"
A MC 27425	" 3	"	578	"	"	"
A MC 27426	" 4	"	579	"	"	"
A MC 27427	Elk 5	"	580	"	"	"
A MC 27428	ELK 6	"	581	"	"	"
A MC 27429	" 7	"	582	"	"	"
A MC 27430	" 8	"	583	"	"	"
A MC 27431	" 9	"	584	"	"	"
A MC 27432	" 10	"	585	"	"	"
A MC 27433	" 11	"	586	"	"	"
A MC 27434	" 12	"	587	"	"	"
A MC 27435	" 13	"	588	"	"	"
A MC 27436	" 14	"	589	"	"	"
A MC 27437	" 15	"	590	"	"	"
A MC 27438	" 16	"	591	"	"	"
A MC 27439	" 17	"	592	"	"	"
A MC 27440	" 18	"	593	"	"	"
A MC 27441	" 24A	3423	185	11	"	"
A MC 27442	" 26A	"	186	"	"	"
A MC 27443	" 27A	"	187	"	"	"
A MC 27444	" 28A	"	188	"	"	"
A MC 27445	" 29	3368	604	"	"	"
A MC 27446	" 30	"	605	"	"	"
A MC 27447	" 31	"	606	"	"	"
A MC 27448	" 32	"	607	"	"	"
A MC 27449	" 33	"	608	"	"	"
A MC 27450	" 34	"	609	"	"	"
A MC 27451	" 35	"	610	"	"	"
	" 35/AMENDED	6121	1273-			
			1274	13	"	"
A MC 27452	" 36	3368	611	"	"	"
A MC 27453	" 37	"	612	"	"	"
A MC 27454	" 38	"	613	"	"	"
A MC 27455	" 39	"	614	"	"	"
A MC 27456	" 40	"	615	"	"	"
A MC 27457	" 41	"	616	"	"	"
A MC 27458	" 42	"	617	"	"	"
A MC 27459	" 43	"	618	"	"	"
A MC 27460	" 44	"	619	"	"	"
A MC 27461	" 45	"	620	"	"	"
A MC 27462	" 46	"	621	"	"	"
A MC 27463	" 47	"	622	"	"	"
A MC 27464	" 48	"	623	"	"	"
A MC 35995	" 49	"	624	14	"	"
A MC 35996	" 50	"	625	"	"	"
A MC 35997	" 51	"	626	"	"	"
A MC 35998	" 52	"	627	"	"	"
A MC 35999	" 53	"	628	"	"	"
A MC 36000	" 54	"	629	"	"	"
A MC 36001	" 55	"	630	"	"	"

TUCSON, ARIZONA
10:00 A.M.

OCT 18 1979

B. L. M. AZ STATE OFFICE
RECEIVED

Location Notice Posted:

G & SR B&M

Pima County, Arizona

B.L.M.

Serial No.	Name of Claim	Book	Page	Sec.	Twp.	Rge.
A MC 36002	ELK 56	3368	631	14	18S	15E
A MC 36003	" 57	"	632	"	"	"
A MC 36004	" 58	"	633	"	"	"
A MC 36005	" 59	"	634	"	"	"
A MC 36006	" 60	"	635	"	"	"
A MC 36007	" 61	"	636	"	"	"
A MC 36008	" 62	"	637	"	"	"
A MC 36009	" 63	"	638	"	"	"
A MC 36010	" 64	"	639	"	"	"
A MC 36011	" 65	"	640	"	"	"
A MC 36012	" 66	"	641	"	"	"
A MC 36013	" 67	"	642	"	"	"
A MC 36014	" 68	"	643	"	"	"
A MC 36015	" 69	"	644	"	"	"
A MC 27465	" 70	"	645	7	"	16E
A MC 27466	" 71	"	646	"	"	"
A MC 27467	" 72	"	647	"	"	"
A MC 27468	" 73	"	648	"	"	"
A MC 27469	" 74	"	649	"	"	"
A MC 27470	" 75	"	650	"	"	"
A MC 27471	" 76	"	651	"	"	"
A MC 27472	" 77	"	652	"	"	"
A MC 27473	" 78	"	653	"	"	"
A MC 27474	" 79	"	654	"	"	"
A MC 27475	" 80	"	655	"	"	"
A MC 27476	" 81	"	656	"	"	"
A MC 27477	" 82	"	657	12	"	15E
A MC 27478	" 83	"	658	"	"	"
A MC 27479	" 84	"	659	"	"	"
A MC 27480	" 85	"	660	"	"	"
A MC 27481	" 86	"	661	"	"	"
A MC 27482	" 87	"	662	"	"	"
A MC 27483	" 88	"	663	"	"	"
A MC 27484	" 89	"	664	"	"	"
A MC 27485	" 90	"	665	"	"	"
A MC 27486	" 91	"	666	"	"	"
A MC 27487	" 92	"	667	"	"	"
A MC 27488	" 93	"	668	"	"	"
A MC 27489	" 94	"	669	"	"	"
A MC 27490	" 95	"	670	"	"	"
A MC 27491	" 96	"	671	"	"	"
A MC 27492	" 97	"	672	"	"	"
A MC 27493	" 98	"	673	"	"	"
A MC 27494	" 99	"	674	"	"	"
A MC 27495	" 100A	3423	189	11	"	"
A MC 27496	" 101A	"	190	"	"	"
A MC 27497	" 102	3368	677	"	"	"
A MC 27498	" 103	"	678	"	"	"
A MC 27499	" 104	"	679	"	"	"
A MC 27500	" 105	"	680	"	"	"
A MC 27501	" 106	"	681	"	"	"
A MC 27502	" 107	"	682	"	"	"
A MC 27503	" 108	"	683	"	"	"
A MC 27504	" 109	"	684	10	"	"
A MC 27505	" 110	"	685	"	"	"
A MC 27506	" 111	"	686	"	"	"
A MC 27507	" 112	"	687	"	"	"
A MC 36016	" 113	"	688	14	"	"
A MC 36017	" 114	"	689	"	"	"
A MC 27508	" 115	"	690	11	"	"


B. L. M. AZ STATE OFFICE
 RECEIVED
 OCT 18 1979
 10:00 A.M.
 PIMA COUNTY, ARIZONA

121013

STATE OF ARIZONA

COUNTY OF PIMA

Witness my hand and Official Seal.



I hereby certify that the within instrument was filed for record in Pima County, State of Arizona

No. _____ Book 6130 Page 974-976

Date: OCT 10 1979 - 1 50 PM

County Recorded By: [Signature]
Deputy

Request of: ANANTAX Land Dept.

Fee: 13.00

Indexed	Paged	Blotted

RECEIVED Helvetia Group III
B.L.M. AZ STATE OFFICE
1977-1978

DEC 21 1978

STATE OF ARIZONA)
County of Pima)

ss. 10:00 A.M.
PHOENIX, ARIZONA

BERT L. REID, being duly sworn, deposes and says:

That he is a citizen of the United States of America, is more than twenty-one years of age, and resides at 3100 Twin Buttes-Sahuarita Road, Sahuarita, Pima County, Arizona)P.O. Box 1064, Green Valley, Arizona 85614).

That he is personally acquainted with the mining claims listed on Exhibit A, which is attached hereto and made a part of this affidavit by reference, situated in the Helvetia Mining District of Pima County, Arizona, the location notices of which are recorded in the office of the County Recorder of Pima County in the dockets and at the pages indicated on Exhibit A.

That the said claims are a part of a coherent group of mutually contiguous claims, both patented and unpatented, all of which are held by Anamax Mining Company, an Arizona general partnership, and the same are operated as one group of claims by Anamax Mining Company.

That between the 1st day of September, 1977, and the 1st day of September, 1978, work and improvements worth more than \$20,000.00 were done and performed for the benefit of the claims listed on Exhibit A and for all of the component claims in the group. That such work and improvements were done and performed at the expense of Anamax Mining Company and for the purpose of complying with the laws of the United States and the State of Arizona pertaining to assessment work or annual labor. That the value of such work and improvements was more than \$100.00 for each of the claims listed on Exhibit A.


That such work and improvements consisted of the following: _____
Setting up and 1408' of core drilling

That the men who labored upon such work and improvements were various employees of: _____

Joy Manufacturing Company
P.O. Box 360135
Pittsburgh, Pennsylvania 15230

who was the contractor employed by Anamax Mining Company for the performance or completion of the described work and improvements.

I certify that the foregoing is a true and correct statement of the work performed and improvements made, to the best of my knowledge and belief.



Bert L. Reid
Bert L. Reid, Engineering Technician
for ANAMAX MINING COMPANY
P.O. Box 127
Sahuarita, Arizona 85629

Subscribed and sworn to before me this 26th day of May, 1978.

Jane Constantine
Notary Public

My Commission expires:
April 15, 1979

Two Hundred (200) unpatented mining claims situate in the Helvetia Mining District of Pima County, Arizona, the location notices of which are recorded in the office of the County Recorder of Pima County, Arizona, in the docket and at the **RECEIVED** set forth below:

B.L.M. AZ STATE OFFICE

Location Notice Posted:

G & SR B&M
Pima Co. Az.

DEC 21 1978

B.L.M. Serial No.	Name of Claim	Docket	Page	Sec.	Twp.	Rge.
A MC 2196	SANTA RITA FRACTION	5436	803	25	18S	15E
	SANTA RITA #1	2148	520	30	18S	16E
	" #2	"	521	"	"	"
	" #3	"	522	"	"	"
	" #4	"	523	"	"	"
	" #5	"	524	"	"	"
	" #6	"	525	"	"	"
	" #7	"	526	"	"	"
	" #8A	2170	436	"	"	"
	" #9	2148	528	"	"	"
	" #10	"	529	"	"	"
	" #11	"	530	31	"	"
	" #12	"	531	36	"	15E
	" #13	"	532	25/36	"	"
	" #14	"	533	36	"	"
	" #15	"	534	"	"	"
	" #16	"	535	31	"	16E
	" #17	"	536	"	"	"
	" #18	"	537	"	"	"
	" #19	"	538	"	"	"
	" #20	"	539	"	"	"
	" #21	"	540	"	"	"
	" #22	"	541	"	"	"
	" #23	"	542	"	"	"
	" #24	"	543	"	"	"
	" #25	"	544	"	"	"
	" #26	"	545	36	"	15E
	" #27	"	546	"	"	"
	" #28	"	547	"	"	"
	" #29	"	548	"	"	"
	" #30	"	549	"	"	"
	" #31	"	550	"	"	"
	CATALINA #1	"	518	30	18S	16E
	" #2	"	517	"	"	"
	" #3	"	516	"	"	"
	" #4	"	515	"	"	"
	" #5A	2170	437	"	"	"
	" #6A	"	435	"	"	"
	" #7	2148	512	"	"	"
	" #8	"	511	"	"	"
	Adolph Lewisohn	710	346	"	"	"
	ADOLPH LEWISOHN	936	419	"	"	"
	Rosemont	710	347	"	"	"
	ROSEMONT	936	418	"	"	"
	Albert Steinfeld	710	348	"	"	"
	ALBERT STEINFELD	936	427	"	"	"
	Hugh Young	712	108	"	"	"
	HUGH YOUNG	936	422	"	"	"
	Ethel	712	109	"	"	"
	Albert	"	110	"	"	"
	FRED BENNETT	936	425	"	"	"
	FRED BENNETT	Amend. 2110	262	"	"	"
	Rosemont #1	908	504	"	"	"
	" #2	"	501	"	"	"
	" #3	"	503	"	"	"
	" #4	"	499	"	"	"

10:00 A.M.
PHOENIX, ARIZONA

Serial No.	Name of Claim	Docket	Page	Sec.	Twp.	Rae.
	ROSEMONT #7	936	421	30	18S	16E
	" #8	"	423	"	"	"
	" #9	2078	466	"	"	"
	" #11	936	420	"	"	"
	ROSEMENT #11A	2078	458	"	"	"
	ROSEMONT #12	"	467	"	"	"
	" #13	"	468	"	"	"
	" #14	936	428	-	"	"
	" #15	2078	469	"	"	"
	" #16	"	470	"	"	"
	" #17	"	471	"	"	"
	" #18	"	472	"	"	"
	" #19	964	200	"	"	"
	" #20	908	500	"	"	"
	" #20'	964	201	"	"	"
	" #21	2078	473	29	"	"
	" #22	964	203	30	"	"
	Rosemont # 23	908	497	"	"	"
	" #24	"	498	"	"	"
	" #25	"	502	"	"	"
	BOB	995	393	24	"	15E
	RX	936	426	-	"	16E
	FRED BENNETT FRACTION	2022	338	30	"	"
	Naragansett Extension #1	937	372	19	"	"
	" Ext. #2	"	373	"	"	"
	" Extension #3	"	374	"	"	"
	" #4	"	375	"	"	"
	" #5	"	376	25	"	"
	" #6	"	377	30	"	"
	" #7	"	378	"	"	"
	" #8	"	379	"	"	"
	NARRAGANSETT EXT. No. 9	2020	358	"	"	"
	SCHWAB EXTENSION #1 NORTH WEST	1271	92	24	"	15E
	LAST CHANCE No. 1	Reloc. 2929	207	36	"	"
	" " " 2	"	208	"	"	"
	" " " 3	"	209	"	"	"
	Merchant	DD	284	25	"	"
	Cave	NN	555	"	"	"
	Tailor, sometimes Taylor	"	556	"	"	"
	Wedge	821	393	"	"	"
	Wedge No. 2	897	182	"	"	"
	Strip	821	391	"	"	16E
	CUBA FRACTION	2022	342	"	"	15E
A MC 2197	CUSHING FRACTION	Amend. 5436	805	"	"	"
	Patrick Henry Fraction	Reloc. 3486	103	30	"	16E
A MC 2198	YORK FRACTION	Amend. 5436	804	"	"	"
	R. G. INGERSOLL FRACTION	2110	265	19	"	"
	DAYLIGHT FRACTION	"	266	30	"	"
	GUNSITE 5A	2022	341	19	"	"
	" 7A	2411	174	"	"	"
	" NO.17	1941	354	31	"	"
	" " 18	"	355	"	"	"
	" " 19	"	356	"	"	"
	" " 20	"	357	"	"	"
	" " 21	"	358	32	"	"
	" " 22	"	359	31	"	"
	GUNSIGHT NO. 23	Amend. 2022	343	"	"	"
	GUNSITE #24	" 1980	355	"	"	"
	" NO. 25	1943	15	"	"	"
	" " 26	"	16	"	"	"
	" " 27	"	13	"	"	"
	GUNSIGHT NO. 28	1967	325	"	"	"
	" " 29	"	326	"	"	"
	" " 30	"	327	"	"	"
	" " 31	"	328	"	"	"
	" " 32	"	329	"	"	"

RECEIVED
 B.L.M. AZ STATE OFFICE
 DEC 21 1978
 10:00 A.M.
 PHOENIX, ARIZONA

B.L.M.

Serial No.	Name of Claim	Docket	Page	Sec.	Twp.	Rge.
	GUNSIGHT NO. 33	1967	330	31	1&S	16E
	" " 34	"	331	"	"	"
	" " 35	"	332	"	"	"
	" " 36	"	333	"	"	"
	" " 37	"	334	"	"	"
	" " 38	"	335	"	"	"
	" " 39	"	336	"	"	"
	" " 40	"	337	"	"	"
	" " 41	"	338	6	19S	"
	" " 42	"	339	"	"	"
	" " 43	"	340	36	18S	15E
	" 44	1994	152	1	19S	"
	" #45	"	153	"	"	"
	" #46	"	154	36	18S	16E
	" #47	"	155	"	"	"
	" #48	"	156	"	"	"
	" #49	"	157	"	"	"
	" NO. 50					
A MC 2199	Travis #1	Amend. 2078	464	"	"	"
	TRAVIS #2	2d Amend. 5436	806	30	"	"
	" #3	Amend. 2078	465	"	"	"
	" #4	1983	255	"	"	"
	" #5	Amend. 2170	455	31	"	"
	" #6	1983	257	31	"	"
	Falls No. 2	"	258	29	"	"
	FALLS NO. 3	2051	263	25	"	"
	" " 4	2110	267	"	"	"
		"	268	"	"	"
	PERRY NO. 1	2112	11	25	"	15E
	" #2	"	12	"	"	"
	" #3	"	13	"	"	"
	" #4	"	14	"	"	"
	" #5	"	15	"	"	"
	" #6	Amend. 2148	519	"	"	"
	" #7	2112	17	"	"	"
	" #8	"	18	"	"	"
	" #9	"	19	"	"	"
	" #10	"	20	"	"	"
	" #11	"	21	"	"	"
	" #12	"	22	"	"	"
	" #13	"	23	"	"	"
	" #14	Amend. 2139	440	36	"	"
	" #15	Amend. "	441	"	"	"
	" #16	2112	26	"	"	"
	" #17	"	27	"	"	"
	" #18	Amend. 2139	442	"	"	"
	" #19	Amend. "	443	"	"	"
	Fox #1	2705	63	36	"	"
	" #2	"	64	"	"	"
	" #3	"	65	"	"	"
	" #4	"	66	"	"	"
	" #5	"	67	"	"	"
	" #6	"	68	"	"	"
	" #7	"	69	"	"	"
	" #8	"	70	"	"	"
	" #9	"	71	"	"	"
	" #10	"	72	"	"	"
	" #11	"	73	"	"	"
	" #12	"	74	"	"	"
	" #13	"	75	"	"	"
	Kent #1 Long John	1936	245	30	"	16E
	" #2 Patricia C.	"	246	"	"	"
	" #3 Little Joe	"	247	"	"	"
	Belle of Rosemont	2571	125	29	"	"
	Wasp 54	3786	54	"	"	"
	" 55	"	55	31	"	"
	WASP 60	"	59	32	"	"
	" 61	"	60	"	"	"
	" 62	"	61	29	"	"
	" 63	"	62	"	"	"
	" 107	"	69	32	"	"

RECEIVED
B.L.M. AZ STATE OFFICE
DEC 21 1978
10:00 A.M.
PHOENIX, ARIZONA

G & SR B&M
Pima Co. Az

B.L.M.

Serial No.	Name of Claim	Docket	Page	Sec.	Twp.	Rge.
	Cloud Rest	S-S	511	36	18S	15E
	Big Windy	5406	876	"	"	"
	BIG WINDY FRACTION	"	877	"	"	"
	Blue Wing	S-S	581	"	"	"
	Cloud Rest No.1	B-B-B	277	"	"	"
	(also known as Cloud Rest No. 1 North)					
	WILLIAMS FOLLY	5406	878	"	"	"
	"	"	879	"	"	"
	"	"	880	"	"	"

RECEIVED
B.L.M. AZ STATE OFFICE

DEC 21 1978
10:00 A.M.
PHOENIX, ARIZONA


49

054785

mad

fee 3.00

INDEXED	COPIES	BLOTTE
---------	--------	--------



State of Arizona }
County of Pima } ss

I hereby certify that the within Instru-
ment was filed for record as request

Chromat Mining Co.

Date MAY 26 1978 - 2:22 PM

Book 5285 Page 1043-1047

Witness my hand and Official Seal
day and year above written

IDA MAE SMITH County Recorder

By Grace Sanders
Deputy

B.D. MAY 1978
85629

5785 PAGE 1047

85

RECORDED
AFFIDAVIT OF LABOR PERFORMED AND IMPROVEMENTS MADE
B.L.M. AZ STATE OFFICE HELVETIA GROUP III

DEC 21 1978 1977-1978

STATE OF ARIZONA) 10:00 A.M.
) PHOENIX, ARIZONA
County of Pima)

BERT L. REID, being duly sworn, deposes and says:

That he is a citizen of the United States of America, is more than twenty-one years of age, and resides at 3100 Twin Buttes-Sahuarita Road, Sahuarita, Pima County, Arizona (P.O. Box 1064, Green Valley, Arizona 85614).

That he is personally acquainted with the mining claims listed on Exhibit A, which is attached hereto and made a part of this affidavit by reference, situated in the Helvetia Mining District of Pima County, Arizona, the location notices, and latest amended location notices if any, of which are recorded in the office of the County Recorder of Pima County in the books and at the pages indicated on Exhibit A.

That the said claims are a part of a coherent group of mutually contiguous claims, both patented and unpatented, all of which are held by Anamax Mining Company, an Arizona general partnership, and the same are operated as one group of claims by Anamax Mining Company.

That between the 1st day of September, 1977, and the 1st day of September, 1978, work and improvements worth more than \$20,000.00 were done and performed for the benefit of the claims listed on Exhibit A and for all of the component claims in the group. That such work and improvements were done and performed at the expense of Anamax Mining Company and for the purpose of complying with the laws of the United States and the State of Arizona pertaining to assessment work or annual labor. That the value of such work and improvements was more than \$100.00 for each of the claims listed on Exhibit A.


That such work and improvements consisted of the following: _____
Setting up and 1408 feet of core drilling.


That the men who labored upon such work and improvements were various employees of : _____
Joy Manufacturing Company
P.O. Box 360135
Pittsburgh, Pennsylvania 15230

who was the contractor employed by Anamax Mining Company for the performance or completion of the described work and improvements.

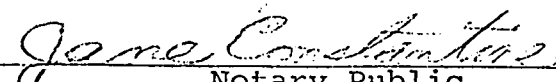
This Amended Affidavit supplants the Affidavit of Labor Performed and Improvements Made in connection with these claims dated May 26, 1978 and recorded in Book 5785 at pages 1043, 1044, 1045, 1046 and 1047 in the records of the County Recorder of Pima County, Arizona.

I certify that the foregoing is a true and correct statement of the work performed and improvements made to the best of my knowledge and belief.


Bert L. Reid, Engineering Technician
for Anamax Mining Company
P.O. Box 127
Sahuarita, Arizona 85629



Subscribed and sworn to before me this 18th day of October, 1978.


Notary Public

My Commission expires:
April 15, 1979

RECEIVED
 B.L.M. AZ STATE OFFICE
 BOOK

B.L.M.
 Serial No.

Name of Claim

Page

Serial No.	Name of Claim	Year	Page	Sec.	Twp.	Rge.
	GUNSITE 5A	2022	341	19	18S	16E
	GUNSITE 7A	2411	174	"	"	"
	GUNSITE NO. 17	1941	354	31	"	"
	GUNSITE NO. 18	1941	355	"	"	"
	GUNSITE NO. 19	1941	356	"	"	"
	GUNSITE NO. 20	1941	357	"	"	"
	GUNSITE NO. 21	1941	358	32	"	"
	GUNSITE NO. 22	1941	359	31	"	"
	GUNSIGHT NO. 23	1967	324	"	"	"
	GUNSIGHT NO. 23/AMENDED	2022	343	"	"	"
	GUNSITE NO 24	1943	14	"	"	"
	GUNSITE #24/AMENDED	1980	355	"	"	"
	GUNSITE NO. 25	1943	15	"	"	"
	GUNSITE NO. 26	1943	16	"	"	"
	GUNSITE NO. 27	1943	13	"	"	"
	GUNSIGHT NO. 28	1967	325	"	"	"
	GUNSIGHT NO. 29	1967	326	"	"	"
	GUNSIGHT NO. 30	1967	327	"	"	"
	GUNSIGHT NO. 31	1967	328	"	"	"
	GUNSIGHT NO. 32	1967	329	"	"	"
	GUNSIGHT NO. 33	1967	330	"	"	"
	GUNSIGHT NO. 34	1967	331	"	"	"
	GUNSIGHT NO. 35	1967	332	"	"	"
	GUNSIGHT NO. 36	1967	333	"	"	"
	GUNSIGHT NO. 37	1967	334	"	"	"
	GUNSIGHT NO. 38	1967	335	"	"	"
	GUNSIGHT NO. 39	1967	336	"	"	"
	GUNSIGHT NO. 40	1967	337	"	"	"
	GUNSIGHT NO. 41	1967	338	6	19S	"
	GUNSIGHT NO. 42	1967	339	"	"	"
	GUNSIGHT NO. 43	1967	340	36	18S	15E
	GUNSIGHT 44	1994	152	1	19S	"
	GUNSIGHT #45	1994	153	"	"	"
	GUNSIGHT #46	1994	154	36	18S	16E
	GUNSIGHT #47	1994	155	"	"	"
	GUNSIGHT #48	1994	156	"	"	"
	GUNSIGHT #49	1994	157	"	"	"
	GUNSIGHT #50	1994	158	"	"	"
	GUNSIGHT NO. 50/AMENDED	2078	464	"	"	"
A MC 2199	TRAVIS #1	1983	253	"	"	"
	TRAVIS #1/SECOND AMENDED	5436	806	30	"	"
	TRAVIS #2	1983	254	"	"	"
	TRAVIS #2/AMENDED	2078	465	"	"	"
	TRAVIS #3	1983	255	"	"	"
	TRAVIS #4	1983	256	"	"	"
	TRAVIS #4/AMENDED	2170	455	31	"	"
	TRAVIS #5	1983	257	"	"	"
	TRAVIS #6	1983	258	29	"	"
	Falls No. 2	2051	263	25	"	"
	FALLS NO. 3	2110	267	"	"	"
	FALLS NO. 4	2110	268	"	"	"
	PERRY NO. 1	2112	11	"	"	15E
	PERRY #2	2112	12	"	"	"
	PERRY #3	2112	13	"	"	"
	PERRY #4	2112	14	"	"	"
	PERRY # 5	2112	15	"	"	"
	PERRY #6	2112	16	"	"	"
	PERRY #6/AMENDED	2148	519	"	"	"
	PERRY #7	2112	17	"	"	"
	PERRY #8	2112	18	"	"	"
	PERRY #9	2112	19	"	"	"
	PERRY #10	2112	20	"	"	"
	PERRY #11	2112	21	"	"	"
	PERRY #12	2112	22	"	"	"
	PERRY #13	2112	23	"	"	"

DEC 21 1978
 10:00 A.M.
 PHOENIX, ARIZONA

RECEIVED
B.L.M. AZ STATE OFFICE

DEC 21 1978

Location Notice Poste
G & SR B&M
Pima County Arizona
Sec. Twp. Rge.

B.L.M.
Serial No.

Name of Claim

Book


Page

10:00 A.M.
PHOENIX, ARIZONA

Serial No.	Name of Claim	Book	Page	Sec.	Twp.	Rge.
	PERRY #14	2112	24			
	PERRY #14/AMENDED	2139	440	36	18S	15E
	PERRY #15	2112	25			
	PERRY #15/AMENDED	2139	441	"	"	"
	PERRY #16	2112	26	"	"	"
	PERRY #17	2112	27	"	"	"
	PERRY #18	2112	28			
	PERRY #18/AMENDED	2139	442	"	"	"
	PERRY #19	2112	29			
	PERRY #19/AMENDED	2139	443	"	"	"
	Fox #1	2705	63	36	"	"
	Fox #2	"	64	"	"	"
	Fox #3	"	65	"	"	"
	Fox #4	"	66	"	"	"
	Fox #5	"	67	"	"	"
	Fox #6	"	68	"	"	"
	Fox #7	"	69	"	"	"
	Fox #8	"	70	"	"	"
	Fox #9	"	71	"	"	"
	Fox #10	"	72	"	"	"
	Fox #11	"	73	"	"	"
	Fox #12	"	74	"	"	"
	Fox #13	"	75	"	"	"
	Kent #1 Long John	1936	245	30	"	16E
	Kent #2 Patricia C.	1936	246	"	"	"
	Kent #3 Little Joe	1936	247	"	"	"
	Belle Of Rosemont	2571	125	29	"	"
A MC 25259	Wasp 54	3786	54	"	"	"
A MC 25260	" 55	"	55	31	"	"
A MC 25264	WASP 60	"	59	32	"	"
A MC 25265	" 61	"	60	"	"	"
A MC 25266	" 62	"	61	29	"	"
A MC 25267	Wasp 63	"	62	"	"	"
A MC 25274	Wasp 107	"	69	32	"	"
	Cloud Rest	SS	511	36	"	15E
	Big Windy	5406	876	"	"	"
	BIG WINDY FRACTION	5406	877	"	"	"
	Blue Wing	SS	581	"	"	"
	Cloud Rest No.1	B-B-B	277	"	"	"
	WILLIAMS FOLLY	5406	878	"	"	"
	WILLIAMS FOLLY #2	5406	879	"	"	"
	WILLIAMS FOLLY #3	5406	880	"	"	"

A MC 25259
A MC 25260
A MC 25264
A MC 25265
A MC 25266
A MC 25267
A MC 25274

116070



INDEXED	COPIES	BLOTTED
---------	--------	---------

State of Arizona }
County of Pima } ss

I hereby certify that the within Instru-
ment was filed for record as request

By Ida Mae Smyth
Date OCT 20 1978 - 3:50 PM

Book 5886 Page 1018-1022

Witness my hand and Official Seal

day and year above written

IDA MAE SMYTH County Recorder

By Joseph Barber
Deputy

mail
Submits by 85629

5886 PAGE 1022

DEC 21 1978

Helvetia Group II

1977 - 1978

10:00 A.M.
PHOENIX, ARIZONA

STATE OF ARIZONA)
) ss.
County of Pima)

BERT L. REID, being duly sworn, deposes and says:

That he is a citizen of the United States of America, is more than twenty-one years of age. and resides at 3100 Twin Buttes-Sahuarita Road, Sahuarita, Pima County, Arizona (P.O. Box 1064, Green Valley, Arizona 85614).

That he is personally acquainted with the mining claims listed on Exhibit A, which is attached hereto and made a part of this affidavit by reference, situated in the Helvetia Mining District of Pima County, Arizona, the location notices, and latest amended location notices, if any, of which are recorded in the office of the County Recorder of Pima County in the books and at the pages indicated on Exhibit A.

That the said claims are a part of a coherent group of mutually contiguous claims, both patented and unpatented, all of which are held by Anamax Mining Company, an Arizona general partnership, and the same are operated as one group of claims by Anamax Mining Company.

That between the 1st day of September, 1977, and the 1st day of September, 1978, work and improvements worth more than \$9,700.00 were done and performed for the benefit of the claims listed on Exhibit A and for all of the component claims in the group. That such work and improvements were done and performed at the expense of Anamax Mining Company and for the purpose of complying with the laws of the United States and the State of Arizona pertaining to assessment work or annual labor. That the value of such work and improvements was more than \$100.00 for each of the claims listed on Exhibit A.

That such work and improvements consisted of the following: _____

906 feet of core drilling.

That the men who labored upon such work and improvements were various employees of: _____ Joy Manufacturing Company

_____ P.O. Box 360135-M

_____ Pittsburgh, Pennsylvania 15250

who was the contractor employed by Anamax Mining Company for the performance or completion of the described work and improvements.

I certify that the foregoing is a true and correct statement of the work performed and improvements made, to the best of my knowledge and belief.

This AMENDED Affidavit supplants the Affidavit of Labor Performed and Improvements Made in connection with these claims dated August 28, 1978 as recorded in Book 5854 at pages 678, 679 and 680 in the records of the County Recorder of Pima County, Arizona and specifically corrects the ART claim

recording data, and adds various B.L.M. serial numbers.

Bert L. Reid

Bert L. Reid, Engineering Technician
for ANAMAX MINING COMPANY

P.O. Box 127

Sahuarita, Arizona 85629

Subscribed and sworn to before me this 14th day of December, 1978.

Jana Constantine
Notary Public

My Commission expires:

April 15, 1979

5923-0886

Exhibit A

Ninety-seven (97) unpatented lode mining claims situate in the Helvetia Mining District of Pima County, Arizona, the location notices and amended location notices of which are recorded in the office of the County Recorder of Pima County, Arizona, in the books and at the pages set forth below:

RECEIVED
B.L.M. AZ STATE OFFICE

DEC 21 1978

Location Notice Posted
G & SR B&M
Pima County Arizona
Sec. Twp. Rge

B.L.M. Serial No.	Name of Claim	Book	Page	Sec.	Twp.	Rge
	JOHN	995	395	24	18S	15
	JOE	"	396	"	"	"
	BEN	"	392	"	"	"
	PETE	"	394	"	"	"
	JIM	"	391	"	"	"
	JIM/AMENDED	5436	802	"	"	"
	ART	1009	441			
	ART/AMENDED	2078	459	19	"	16
	AL	1009	442	"	"	"
	AL/AMENDED	2078	460	"	"	"
	SAM	1009	439	"	"	"
	SAM/AMENDED	2078	461	"	"	"
	FRED	1009	440	"	"	"
	FRED/AMENDED	2078	462	"	"	"
	BERT	1009	443	"	"	"
	BERT/AMENDED	2078	463	"	"	"
	BUZZARD NO. 2	2089	291	14	"	15
	BUZZARD NO. 3	2089	292	"	"	"
	BUZZARD NO. 4	"	293	13	"	"
	BUZZARD NO. 5	"	294	"	"	"
	FLYING DUTCHMAN NO.2	"	295	"	"	"
	" " NO.3	"	296	"	"	"
	" " NO.4	"	297	"	"	"
	" " NO.5	"	298	"	"	"
	" " NO.6	"	299	"	"	"
	Flying Dutchman #7	3220	142	"	"	"
	BLACK BESS NO. 2	2089	290	"	"	"
	BLUE POINT NO. 2	2105	454	"	"	"
	K.W.L.	2078	442	"	"	"
	G.E.J.	"	443	"	"	"
	R.F.E.	"	444	"	"	"
	R.C.M.	"	445	"	"	"
A MC 27509	ALPINE #1	2221	491	"	"	"
A MC 27510	" #2	"	492	18	"	16
A MC 27511	" #3	"	493	"	"	"
A MC 27512	" #4	"	494	"	"	"
A MC 27513	" #5	"	495	"	"	"
A MC 27514	" #6	"	496	"	"	"
A MC 27515	" #7	"	497	"	"	"
A MC 27516	" #8	"	498	"	"	"
A MC 27517	" #9	"	499	"	"	"
A MC 27518	" #10	"	500	13	"	15
A MC 27519	" #11	"	501	"	"	"
A MC 27520	" #12	"	502	"	"	"
A MC 27521	" #13	"	503	"	"	"
A MC 27522	" #14	"	504	"	"	"
A MC 27523	" #15	"	505	18	"	16
A MC 27524	" #16	"	506	"	"	"
A MC 27525	" #17	"	507	"	"	"
A MC 27526	" #18	"	508	"	"	"
A MC 27527	" #19	2230	138	"	"	"
A MC 27528	" #20	"	139	"	"	"


10:00 A.M.
PHOENIX, ARIZONA

B.L.M. Serial No.	Name of Claim	Book	Page	Location Notice Posted		
				Pima County Arizona Sec.	G & SR B&M Twp.	Rge.
A MC 27529	ALPINE #21	2230	140	18	18S	16E
A MC 27530	" #22	"	141	"	"	"
A MC 27531	" #23	"	142	"	"	"
A MC 27532	" #24	"	143	"	"	"
	SYCAMORE #1	2078	446	24	"	15E
	" #2	"	447	19	"	16E
	" #3	"	448	"	"	"
	" #4	"	449	"	"	"
	" #5	"	450	"	"	"
	" #6	"	451	"	"	"
	" #7	"	452	"	"	"
	" #8	"	453	24	"	15E
	" #9	"	454	19	"	16E
	" #10	"	455	"	"	"
	" #11	"	456	"	"	"
	" #12	"	457	"	"	"
A MC 2211	AMOLE NO. 2	2051	262	"	"	"
	MALACHITE FRACTION	2110	263			
	MALACHITE FRACTION/AMENDED	5436	807	"	"	"
	GUNSITE 1-A	1980	353	30	"	"
	GUNSITE No. 2	1941	339			
	GUNSITE NO. 2/AMENDED	1980	354	19	"	"
	GUNSITE No. 3	1941	340	"	"	"
	GUNSITE NO. 4	1941	341	"	"	"
	GUNSITE 6-B	2110	264	"	"	"
	GUNSITE NO. 7	1941	344	"	"	"
	GUNSITE NO 8	1941	345	"	"	"
	GUNSITE NO. 9	"	346	"	"	"
	GUNSITE NO. 10	"	347	"	"	"
	GUNSITE NO. 11	"	348	"	"	"
	GUNSITE NO. 12	"	349	"	"	"
	GUNSITE NO, 13	"	350	"	"	"
	GUNSITE NO. 14	"	351	"	"	"
	GUNSITE NO.15	"	352	"	"	"
A MC 2204	GUNSITE NO. 16	"	353	"	"	"
A MC 2202	A.O.T. FRACTION	2054	186	24	"	15E
A MC 2201	A.O.T. FRACTION/AMENDED	5436	811			
A MC 2203	INDIAN CLUB FRACTION	2054	187			
	" " "/AMENDED	5436	809	"	"	"
	ISLE ROYAL FRACTION	2054	188			
	" " "/AMENDED	5436	808	"	"	"
A MC 25257	PILOT FRACTION	2051	261			
A MC 25258	" "/AMENDED	5436	810	"	"	"
A MC 25261	Wasp 52	3786	52	29	"	16E
A MC 25262	Wasp 53	"	53	"	"	"
A MC 25263	Wasp 56	"	56	20	"	"
	Wasp 57	"	57	"	"	"
	Wasp 58	"	58			
	Wasp 58/AMENDED	3842	133	"	"	"
	Rocky 1	3726	117	19	"	"
	JOHN 1	3934	508	24	"	"
	JOHN 2	"	509	"	"	"
	La Jolla No.1	77	1	13	"	15E
	La Jolla - No.2	"	2	"	"	"
	La Jolla No.3	1895	345	18	"	16E
	La Jolla No.4	"	346	13	"	15E
	La Jolla No.5	"	347	18	"	16E
	La Jolla #6	"	348	"	"	"

RECEIVED
B.L.M. AZ STATE OFFICE

DEC 21 1978

10:00 A.M.
PHOENIX, ARIZONA



I hereby certify that the within instrument was filed for record in Pima County, State of Arizona

IDA M. SMYTH

County Recorder

By Kane
Deputy

No. 137379
Book 5923 Page 866-868

Date: DEC 14 1978 - 2:10 PM

Request of: Arroyo Mining

Fee: 3.00

NOTICE!!

These documents have been scanned!

Do not place un-scanned documents beneath this notice!

Do not remove this notice from this file!

GPO Jacket No. 560-102
Print Order 61549
Rise Business Services, LLC
Job=AZ15 9/20/2019



Box Number= AZ15270



Claim Begin-End: AMC035995-AMC036139

5 Miscellaneous



AZ15270-2

AMC035995-AMC037759

**NO
DOCUMENTS
FOUND**

NO DOCUMENTS FOUND
NO DOCUMENTS FOUND

NOTICE!!

These documents have been scanned!

Do not place un-scanned documents beneath this notice!

Do not remove this notice from this file!

GPO Jacket No. 560-102
Print Order 61549
Rise Business Services, LLC
Job=AZ15 9/20/2019



Box Number= AZ15270



Claim Begin-End: AMC035995-AMC036139

6 Location Notices-Amendments and Supporting Documents



AZ15270-2

AMC035995-AMC037759

**NO
DOCUMENTS
FOUND**

NO DOCUMENTS FOUND
NO DOCUMENTS FOUND